



EL

W

Co

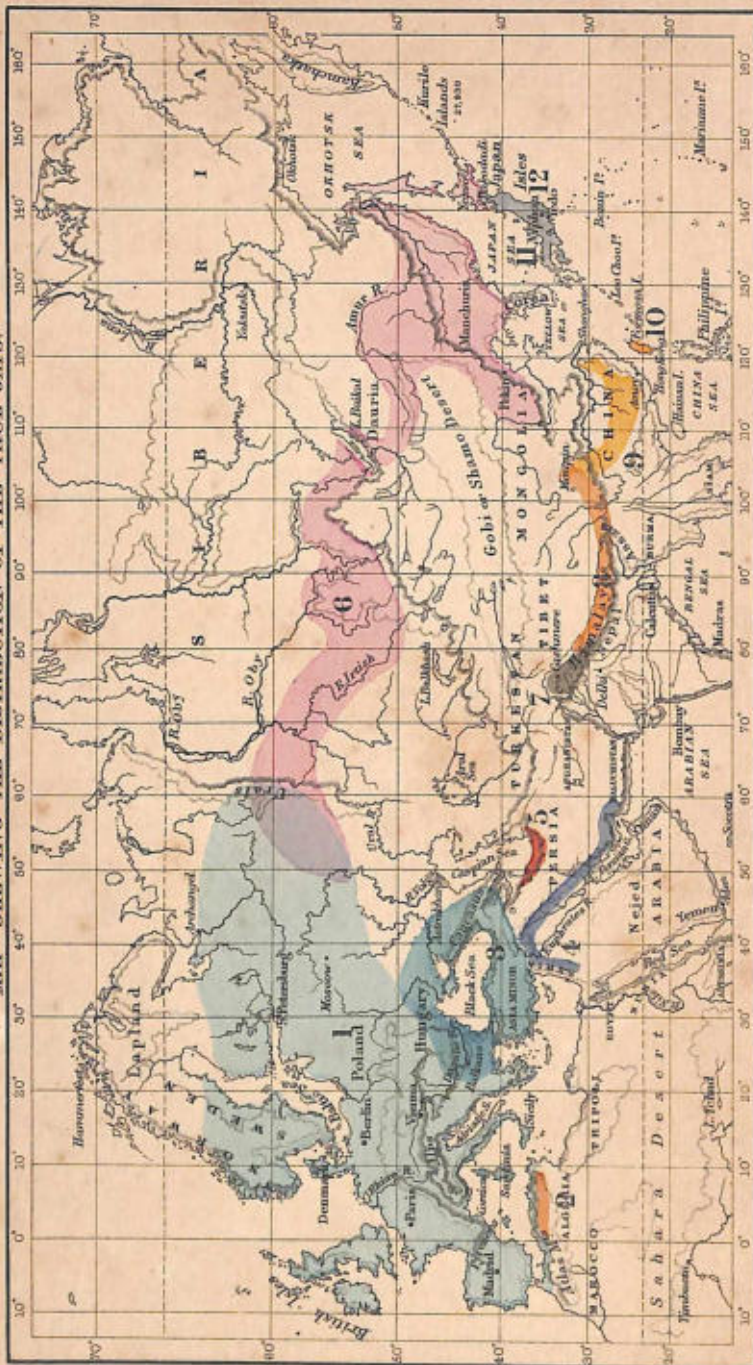
R. L. Thomas
8 Mission Row

ISLAND LIFE

1220

1086

MAP SHEWING THE DISTRIBUTION OF THE TRUE JAYS.



1. *Corvus glandarius*. 2. *C. corax*. 3. *C. cyaneus*. 4. *C. cyanopterus*. 5. *C. cyaneus*. 6. *C. cyaneus*. 7. *C. cyaneus*. 8. *C. cyaneus*. 9. *C. cyaneus*. 10. *C. cyaneus*. 11. *C. cyaneus*. 12. *C. cyaneus*.

ISLAND LIFE

OR

THE PHENOMENA AND CAUSES OF

INSULAR FAUNAS AND FLORAS

INCLUDING A REVISION AND ATTEMPTED SOLUTION OF
THE PROBLEM OF

GEOLOGICAL CLIMATES

BY

ALFRED RUSSEL WALLACE

AUTHOR OF "THE MALAY ARCHIPELAGO," "THE GEOGRAPHICAL DISTRIBUTION OF
ANIMALS," "DARWINISM," ETC.

SECOND AND REVISED EDITION

London
MACMILLAN AND CO.
AND NEW YORK
1892

The Right of Translation and Reproduction is Reserved



Acc. No. 71
14/11/56



591-54
WAL

RICHARD CLAY AND SONS, LIMITED,
LONDON AND BUNGAY.

First edition printed 1890 (Med. Svo)
Second edition 1892 (Cr. Svo)

591-54
WAL

TO

SIR JOSEPH DALTON HOOKER,

K.C.S.I., C.B., F.R.S., ETC., ETC.

WHO, MORE THAN ANY OTHER WRITER,

HAS ADVANCED OUR KNOWLEDGE OF THE GEOGRAPHICAL

DISTRIBUTION OF PLANTS, AND ESPECIALLY

OF INSULAR FLORAS,

I Dedicate this Volume;

ON A KINDRED SUBJECT,

AS A TOKEN OF ADMIRATION AND REGARD.

PREFACE TO THE SECOND EDITION

THIS edition has been carefully revised throughout, and owing to the great increase to our knowledge of the Natural History of some of the islands during the last twelve years considerable additions or alterations have been required. The more important of these changes are the following:—

Chapter VII. The account of the migrations of animals and plants during and since the Glacial Epoch, has been modified to accord with newer information.

Chapters VIII and IX. The discussion of the causes of Glacial Epochs and Mild Arctic Climates has been somewhat modified in view of the late Dr. Croll's remarks, and the argument rendered clearer.

Chapter XIII. Several additions to the Fauna of the Galapagos have been noted.

Chapter XV. Considerable additions have been made to this chapter embodying the recent discoveries of birds and insects new to the Sandwich Islands, while a much fuller account has been given of its highly peculiar and very interesting flora.

Chapter XVI. Important additions and corrections have been made in the lists of peculiar British animals and plants embodying the most recent information.

Chapter XVII. Very large additions have been made to the mammalia and birds of Borneo, and full lists of the peculiar species are given.

Chapter XVIII. A more accurate account is given of the birds of Japan.

Chapter XIX. The recent additions to the mammals and birds of Madagascar are embodied in this chapter, and a fuller sketch is given of the rich and peculiar flora of the island.

Chapter XXI. and XXII. Some important additions have been made to these chapters owing to more accurate information as to the depth of the sea around New Zealand, and to the discovery of abundant remains of fossil plants of the tertiary and cretaceous periods both in New Zealand and Australia.

In the body of the work I have in each case acknowledged the valuable information given me by naturalists of eminence in their various departments, and I return my best thanks to all who have so kindly assisted me. I am however indebted in a special manner to one gentleman—Mr. Theo. D. A. Cockerell, now Curator of the Museum of the Jamaica Institute—who supplied me with a large amount of information by searching the most recent works in the scientific libraries, by personal inquiries among naturalists, and also by giving me the benefit of his own copious notes and observations. Without his assistance it would have been difficult for me to have made the present edition so full and complete as I hope it now is. In a work of such wide range, and dealing with so large a body of facts some errors will doubtless be detected, though, I trust few of importance.

PARKSTONE, DORSET, *December*, 1891.

PREFACE TO THE FIRST EDITION

THE present volume is the result of four years' additional thought and research on the lines laid down in my *Geographical Distribution of Animals*, and may be considered as a popular supplement to and completion of that work.

It is, however, at the same time a complete work in itself: and, from the mode of treatment adopted, it will, I hope, be well calculated to bring before the intelligent reader the wide scope and varied interest of this branch of natural history. Although some of the earlier chapters deal with the same questions as my former volumes, they are here treated from a different point of view; and as the discussion of them is more elementary and at the same time tolerably full, it is hoped that they will prove both instructive and interesting. The plan of my larger work required that *genera* only should be taken account of; in the present volume I often discuss the distribution of *species*, and this will help to render the work more intelligible to the unscientific reader.

The full statement of the scope and object of the present essay given in the "Introductory" chapter, together with the "Summary" of the whole work and the general view of the more important arguments given in the "Conclusion," render it unnecessary for me to offer any further remarks on these points. I may, however, state

generally that, so far as I am able to judge, a real advance has here been made in the mode of treating problems in Geographical Distribution, owing to the firm establishment of a number of preliminary doctrines or "principles," which in many cases lead to a far simpler and yet more complete solution of such problems than have been hitherto possible. The most important of these doctrines are those which establish and define—(1) The former wide extension of all groups now discontinuous, as being a necessary result of "evolution"; (2) The permanence of the great features of the distribution of land and water on the earth's surface; and, (3) The nature and frequency of climatal changes throughout geological time.

I have now only to thank the many friends and correspondents who have given me information or advice. Besides those whose assistance is acknowledged in the body of the work, I am especially indebted to four gentlemen who have been kind enough to read over the proofs of chapters dealing with questions on which they have special knowledge, giving me the benefit of valuable emendations and suggestions. Mr. Edward R. Alston has looked over those parts of the earlier chapters which relate to the mammals of Europe and the North Temperate zone; Mr. S. B. J. Skertchley, of the Geological Survey, has read the chapters which discuss the glacial epoch and other geological questions; Professor A. Newton has looked over the passages referring to the birds of the Madagascar group; while Sir Joseph D. Hooker has given me the invaluable benefit of his remarks on my two chapters dealing with the New Zealand flora.

CROYDON, *August*, 1880.

CONTENTS

PART I

THE DISPERSAL OF ORGANISMS ; ITS PHENOMENA, LAWS, AND CAUSES

CHAPTER I

INTRODUCTORY

Remarkable Contrasts in the Distribution of Animals—Britain and Japan—Australia and New Zealand—Bali and Lombok—Florida and Bahama Islands—Brazil and Africa—Borneo, Madagascar, and Celebes—Problems in Distribution to be found in every Country—Can be Solved only by the Combination of many distinct lines of inquiry, Biological and Physical—Islands offer the best Subjects for the Study of Distribution—Outline of the Subjects to be discussed in the Present Volume.
Pages 3—11

CHAPTER II

THE ELEMENTARY FACTS OF DISTRIBUTION.

Importance of Locality as an Essential Character of Species—Areas of Distribution—Extent and Limitations of Specific Areas—Specific Range of Birds—Generic Areas—Separate and Overlapping Areas—The Species of Tits as illustrating Areas of Distribution—The Distribution of the Species of Jays—Discontinuous Generic Areas—Peculiarities of Generic and Family Distribution—General Features of Overlapping and Discontinuous Areas—Restricted Areas of Families—The Distribution of Orders *Pages 12—30*

CHAPTER III

CLASSIFICATION OF THE FACTS OF DISTRIBUTION.—ZOOLOGICAL REGIONS

The Geographical Divisions of the Globe do not Correspond to Zoological Divisions—The Range of British Mammals as Indicating a Zoological Region—Range of East Asian and North African Mammals—The Range of British Birds—Range of East Asian Birds—The Limits of the Palearctic Region—Characteristic Features of the Palearctic Region—Definition and Characteristic Groups of the Ethiopian Region—Of the Oriental Region—Of the Australian Region—Of the Nearctic Region—Of the Neotropical Region—Comparison of Zoological Regions with the Geographical Divisions of the Globe *Pages 31—54*

CHAPTER IV

EVOLUTION AS THE KEY TO DISTRIBUTION

Importance of the Doctrine of Evolution—The Origin of New Species—Variation in Animals—The amount of Variation in North American Birds—How New Species Arise from a Variable Species—Definition and Origin of Genera—Cause of the Extinction of Species—The Rise and Decay of Species and Genera—Discontinuous Specific Areas, why Rare—Discontinuity of the Area of *Parus Palustris*—Discontinuity of *Emberiza Scheniclus*—The European and Japanese Jays—Supposed examples of Discontinuity among North American Birds—Distribution and Antiquity of Families—Discontinuity a Proof of Antiquity—Concluding remarks *Pages 55—71*

CHAPTER V

THE POWERS OF DISPERSAL OF ANIMALS AND PLANTS

Statement of the General Question of Dispersal—The Ocean as a Barrier to the Dispersal of Mammals—The Dispersal of Birds—The Dispersal of Reptiles—The Dispersal of Insects—The Dispersal of Land Mollusca—Great Antiquity of Land-shells—Causes Favouring the Abundance of Land-shells—The Dispersal of Plants—Special Adaptability of Seeds for Dispersal—Birds as Agents in the Dispersal of Seeds—Ocean Currents as Agents in Plant Dispersal—Dispersal along Mountain Chains—Antiquity of Plants as Effecting their Distribution *Pages 72—82*

CHAPTER VI

GEOGRAPHICAL AND GEOLOGICAL CHANGES: THE PERMANENCE OF CONTINENTS

Changes of Land and Sea, their Nature and Extent—Shore-Deposits and Stratified Rocks—The Movements of Continents—Supposed Oceanic

Formations ; the Origin of Chalk—Fresh-water and Shore-deposits as Proving the Permanence of Continents—Oceanic Islands as Indications of the Permanence of Continents and Oceans—General Stability of Continents with Constant Change of Form—Effect of Continental Changes on the Distribution of Animals—Changed Distribution Proved by the Extinct Animals of Different Epochs—Summary of Evidence for the General Permanence of Continents and Oceans, *Pages 83—105*

CHAPTER VII

CHANGES OF CLIMATE WHICH HAVE INFLUENCED THE DISPERSAL OF ORGANISMS: THE GLACIAL EPOCH

Proofs of the Recent Occurrence of a Glacial Epoch—Moraines—Travelled Blocks—Glacial Deposits of Scotland: the "Till"—Inferences from the Glacial Phenomena of Scotland—Glacial Phenomena of North America—Effects of the Glacial Epoch on Animal Life—Warm and Cold Periods—Paleontological Evidence of Alternate Cold and Warm Periods—Evidence of Interglacial Warm Periods on the Continent and in North America—Migrations and Extinctions of Organisms Caused by the Glacial Epoch *Pages 106—124*

CHAPTER VIII

THE CAUSES OF GLACIAL EPOCHS

Various Suggested Causes—Astronomical Causes of Changes of Climate—Difference of Temperature Caused by Varying Distances of the Sun—Properties of Air and Water, Snow and Ice, in Relation to Climate—Effects of Snow on Climate—High Land and Great Moisture Essential to the Initiation of a Glacial Epoch—Perpetual Snow nowhere Exists on Lowlands—Conditions Determining the Presence or Absence of Perpetual Snow—Efficiency of Astronomical causes in Producing Glaciation—Action of Meteorological Causes in Intensifying Glaciation—Summary of Causes of Glaciation—Effect of Clouds and Fog in Cutting off the Sun's Heat—South Temperate America as Illustrating the Influence of Astronomical Causes on Climate—Geographical Changes how far a Cause of Glaciation—Land Acting as a Barrier to Ocean-currents—The Theory of Interglacial Periods and their Probable Character—Probable Effect of Winter in *aphelion* on the Climate of Britain—The Essential Principle of Climatal Change Restated—Probable Date of the Last Glacial Epoch—Changes of the Sea-level Dependent on Glaciation—The Planet Mars as Bearing on the Theory of Excentricity as a Cause of Glacial Epochs *Pages 125—168*

CHAPTER IX

ANCIENT GLACIAL EPOCHS, AND MILD CLIMATES IN THE ARCTIC
REGIONS

Mr. Croll's Views on Ancient Glacial Epochs—Effects of Denudation in Destroying the Evidence of Remote Glacial Epochs—Rise of Sea-level Connected with Glacial Epochs a Cause of Further Denudation—What Evidence of Early Glacial Epochs may be Expected—Evidences of Ice-action During the Tertiary Period—The Weight of the Negative Evidence—Temperate Climates in the Arctic Regions—The Miocene Arctic Flora—Mild Arctic Climates of the Cretaceous Period—Stratigraphical Evidence of Long-continued Mild Arctic Conditions—The Causes of Mild Arctic Climates—Geographical Conditions Favouring Mild Northern Climates in Tertiary Times—The Indian Ocean as a Source of Heat in Tertiary Times—Condition of North America During the Tertiary Period—Effect of High Excentricity on Warm Polar Climates—Evidences as to Climate in the Secondary and Palaeozoic Epochs—Warm Arctic Climates in Early Secondary and Palaeozoic Times—Conclusions as to the Climates of Secondary and Tertiary Periods—General View of Geological Climates as Dependent on the Physical Features of the Earth's Surface—Estimate of the Comparative Effects of Geographical and Physical Causes in Producing Changes of Climate.

Pages 169—209

CHAPTER X

THE EARTH'S AGE, AND THE RATE OF DEVELOPMENT OF ANIMALS AND
PLANTS

Various Estimates of Geological Time—Denudation and Deposition of Strata as a Measure of Time—How to Estimate the Thickness of the Sedimentary Rocks—How to Estimate the Average Rate of Deposition of the Sedimentary Rocks—The Rate of Geological Change Probably Greater in very Remote Times—Value of the Preceding Estimate of Geological Time—Organic Modification Dependent on Change of Conditions—Geographical Mutations as a Motive Power in Bringing about Organic Changes—Climatal Revolutions as an Agent in Producing Organic Changes—Present Condition of the Earth One of Exceptional Stability as Regards Climate—Date of Last Glacial Epoch and its Bearing on the Measurement of Geological Time—Concluding Remarks

Pages 210—240

PART II

INSULAR FAUNAS AND FLORAS

CHAPTER XI

THE CLASSIFICATION OF ISLANDS

- Importance of Islands in the Study of the Distribution of Organisms—
 Classification of Islands with Reference to Distribution—Continental
 Islands—Oceanic Islands Pages 241—245

CHAPTER XII

OCEANIC ISLANDS :—THE AZORES AND BERMUDA

The Azores, or Western Islands

- Position and Physical Features—Chief Zoological Features of the Azores—
 Birds—Origin of the Azorean Bird-fauna—Insects of the Azores—Land-
 shells of the Azores—The Flora of the Azores—The Dispersal of Seeds
 —Birds as seed-carriers—Facilities for Dispersal of Azorean Plants—
 Important Deduction from the Peculiarities of the Azorean Fauna and
 Flora Pages 246—262

Bermuda

- Position and Physical Features—The Red Clay of Bermuda—Zoology of
 Bermuda—Birds of Bermuda—Comparison of the Bird-faunas of Ber-
 muda and the Azores—Insects of Bermuda—Land Mollusca—Flora of
 Bermuda—Concluding Remarks on the Azores and Bermuda
 Pages 263—274

CHAPTER XIII

THE GALAPAGOS ISLANDS

- Position and Physical Features—Absence of Indigenous Mammalia and
 Amphibia—Reptiles—Birds—Insects and Land-shells—The Keeling
 Islands as Illustrating the Manner in which Oceanic Islands are
 Peopled—Flora of the Galapagos—Origin of the Flora of the Galapagos
 —Concluding remarks Pages 273—291

CHAPTER XIV

ST. HELENA

- Position and Physical Features of St. Helena—Change Effected by Euro-
 pean Occupation—The Insects of St. Helena—Coleoptera—Peculiarities
 and Origin of the Coleoptera of St. Helena—Land-shells of St. Helena
 —Absence of Fresh-water Organisms—Native Vegetation of St. Helena
 —The Relations of the St. Helena Compositae—Concluding Remarks
 on St. Helena Pages 292—309

CHAPTER XV

THE SANDWICH ISLANDS

Position and Physical Features—Zoology of the Sandwich Islands—Birds—Reptiles—Land-shells—Insects—Vegetation of the Sandwich Islands—Peculiar Features of the Hawaiian Flora—Antiquity of the Hawaiian Fauna and Flora—Concluding Observations on the Fauna and Flora of the Sandwich Islands—General Remarks on Oceanic Islands

Pages 310—330

CHAPTER XVI

CONTINENTAL ISLANDS OF RECENT ORIGIN: GREAT BRITAIN

Characteristic Features of Recent Continental Islands—Recent Physical Changes of the British Isles—Proofs of Former Elevation—Submerged Forests—Buried River Channels—Time of Last Union with the Continent—Why Britain is Poor in Species—Peculiar British Birds—Fresh-water Fishes—Cause of Great Speciality in Fishes—Peculiar British Insects—Lepidoptera Confined to the British Isles—Peculiarities of the Isle of Man Lepidoptera—Coleoptera Confined to the British Isles—Trichoptera Peculiar to the British Isles—Land and Fresh-water Shells—Peculiarities of the British Flora—Peculiarities of the Irish Flora—Peculiar British Mosses and Hepaticæ—Concluding Remarks on the Peculiarities of the British Fauna and Flora . . .

Pages 331—372

CHAPTER XVII

BORNEO AND JAVA

Position and Physical Features of Borneo—Zoological Features of Borneo: Mammalia—Birds—The Affinities of the Borneo Fauna—Java, its Position and Physical Features—General Character of the Fauna of Java—Differences Between the Fauna of Java and that of the other Malay Islands—Special Relations of the Javan Fauna to that of the Asiatic Continent—Past Geographical Changes of Java and Borneo—The Philippine Islands—Concluding Remarks on the Malay Islands

Pages 373—390

CHAPTER XVIII

JAPAN AND FORMOSA

Japan, its Position and Physical Features—Zoological Features of Japan—Mammalia—Birds—Birds Common to Great Britain and Japan—Birds Peculiar to Japan—Japan Birds Recurring in Distant Areas—Formosa—Physical Features of Formosa—Animal Life of Formosa—Mammalia—Land Birds Peculiar to Formosa—Formosan Birds Recurring in India or Malaya—Comparison of Faunas of Hainan, Formosa, and Japan—General Remarks on Recent Continental Islands . . .

Pages 391—410

CHAPTER XIX

ANCIENT CONTINENTAL ISLANDS: THE MADAGASCAR GROUP

Remarks on Ancient Continental Islands—Physical Features of Madagascar—Biological Features of Madagascar—Mammalia—Reptiles—Relation of Madagascar to Africa—Early History of Africa and Madagascar—Anomalies of Distribution and how to Explain Them—The Birds of Madagascar as Indicating a Supposed Lemurian Continent—Submerged Islands Between Madagascar and India—Concluding Remarks on "Lemuria"—The Mascarene Islands—The Comoro Islands—The Seychelles Archipelago—Birds of the Seychelles—Reptiles and Amphibia—Fresh-water Fishes—Land Shells—Mauritius, Bourbon, and Rodriguez—Birds—Extinct Birds and their Probable Origin—Reptiles—Flora of Madagascar and the Mascarene Islands—Curious Relations of Mascarene Plants—Endemic Genera of Mauritius and Seychelles—Fragmentary Character of the Mascarene Flora—Flora of Madagascar Allied to that of South Africa—Preponderance of Ferns in the Mascarene Flora—Concluding Remarks on the Madagascar Group. . . *Pages* 411—449

CHAPTER XX

ANOMALOUS ISLANDS: CELEBES

Anomalous Relations of Celebes—Physical Features of the Island—Zoological Character of the Islands Around Celebes—The Malayan and Australian Banks—Zoology of Celebes: Mammalia—Probable Derivation of the Mammals of Celebes—Birds of Celebes—Bird-types Peculiar to Celebes—Celebes not Strictly a Continental Island—Peculiarities of the Insects of Celebes—Himalayan Types of Birds and Butterflies in Celebes—Peculiarities of Shape and Colour of Celebesian Butterflies—Concluding Remarks—Appendix on the Birds of Celebes *Pages* 450—470

CHAPTER XXI

ANOMALOUS ISLANDS: NEW ZEALAND

Position and Physical Features of New Zealand—Zoological Character of New Zealand—Mammalia—Wingless Birds Living and Extinct—Recent Existence of the Moa—Past Changes of New Zealand deduced from its Wingless Birds—Birds and Reptiles of New Zealand—Conclusions from the Peculiarities of the New Zealand Fauna. . . *Pages* 471—486

CHAPTER XXII

THE FLORA OF NEW ZEALAND: ITS AFFINITIES AND PROBABLE ORIGIN

Relations of the New Zealand Flora to that of Australia—General Features of the Australian Flora—The Floras of South-eastern and South-western Australia—Geological Explanation of the Differences of these Two Floras—The Origin of the Australian Element in the New Zealand Flora—Tropical Character of the New Zealand Flora Explained—Species Common to New Zealand and Australia mostly Temperate Forms—Why Easily Dispersed Plants have often Restricted Ranges—Summary and Conclusion on the New Zealand Flora *Pages 487—508*

CHAPTER XXIII

ON THE ARCTIC ELEMENT IN SOUTH TEMPERATE FLORAS

European Species and Genera of Plants in the Southern Hemisphere—Aggressive Power of the Scandinavian Flora—Means by which Plants have Migrated from North to South—Newly Moved Soil as Affording Temporary Stations to Migrating Plants—Elevation and Depression of the Snow-line as Aiding the Migration of Plants—Changes of Climate Favourable to Migration—The Migration from North to South has been Long going on—Geological Changes as Aiding Migration—Proofs of Migration by way of the Andes—Proofs of Migration by way of the Himalayas and Southern Asia—Proofs of Migration by way of the African Highlands—Supposed Connection of South Africa and Australia—The Endemic Genera of Plants in New Zealand—The Absence of Southern Types from the Northern Hemisphere—Concluding Remarks on the New Zealand and South Temperate Floras *Pages 509—530*

CHAPTER XXIV

SUMMARY AND CONCLUSION

The Present Volume is the Development and Application of a Theory—Statement of the Biological and Physical Causes of Dispersal—Investigation of the Facts of Dispersal—Of the Means of Dispersal—Of Geographical Changes Affecting Dispersal—Of Climatal Changes Affecting Dispersal—The Glacial Epoch and its Causes—Alleged Ancient Glacial Epochs—Warm Polar Climates and their Causes—Conclusions as to Geological Climates—How Far Different from those of Mr. Croll—Supposed Limitations of Geological Time—Time Amply Sufficient both for Geological and Biological Development—Insular Faunas and Floras—The North Atlantic Islands—The Galapagos—St. Helena and the Sandwich Islands—Great Britain as a Recent Continental Island—Borneo and Java—Japan and Formosa—Madagascar as an Ancient Continental Island—Celebes and New Zealand as Anomalous Islands—The Flora of New Zealand and its Origin—The European Element in the South Temperate Floras—Concluding Remarks

Pages 531—545

MAPS AND ILLUSTRATIONS

	PAGE
1. MAP SHOWING THE DISTRIBUTION OF THE TRUE JAYS <i>Frontispiece.</i>	
2. MAP SHOWING THE ZOOLOGICAL REGIONS	To face 31
3. MAP SHOWING THE DISTRIBUTION OF <i>PARUS PALUSTRIS</i> <i>To face</i>	66
4. A GLACIER WITH MORAINES (From Sir C. Lyell's <i>Principles of Geology</i>)	109
5. MAP OF THE ANCIENT RHONE GLACIER (From Sir C. Lyell's <i>Antiquity of Man</i>)	110
6. DIAGRAM SHOWING THE EFFECTS OF EXCENTRICITY AND PRECESSION ON CLIMATE	127
7. DIAGRAM OF EXCENTRICITY AND PRECESSION	129
8. MAP SHOWING THE EXTENT OF THE NORTH AND SOUTH POLAR ICE	138
9. DIAGRAM SHOWING CHANGES OF EXCENTRICITY DURING THREE MILLION YEARS	171
10. OUTLINE MAP OF THE AZORES	248
11. MAP OF BERMUDA AND THE AMERICAN COAST	263
12. SECTION OF BERMUDA AND ADJACENT SEA-BOTTOM	264

	PAGE
13. MAP OF THE GALAPAGOS AND ADJACENT COASTS OF SOUTH AMERICA	276
14. MAP OF THE GALAPAGOS	277
15. MAP OF THE SOUTH ATLANTIC, SHOWING POSITION OF ST. HELENA	293
16. MAP OF THE SANDWICH ISLANDS	311
17. MAP OF THE NORTH PACIFIC, WITH ITS SUBMERGED BANKS .	312
18. MAP SHOWING THE BANK CONNECTING BRITAIN WITH THE CONTINENT	333
19. MAP OF BORNEO AND JAVA, SHOWING THE GREAT SUBMARINE BANK OF SOUTH-EASTERN ASIA	373
20. MAP OF JAPAN AND FORMOSA	392
21. PHYSICAL SKETCH MAP OF MADAGASCAR (From <i>Nature</i>) . .	413
22. MAP OF MADAGASCAR GROUP, SHOWING DEPTHS OF SEA . .	415
23. MAP OF THE INDIAN OCEAN	424
24. MAP OF CELEBES AND THE SURROUNDING ISLANDS	451
25. MAP SHOWING DEPTHS OF SEA AROUND AUSTRALIA AND NEW ZEALAND	471
26. MAP SHOWING THE PROBABLE CONDITION OF AUSTRALIA DURING THE CRETACEOUS EPOCH	496

ISLAND LIFE

PART I

THE DISPERSAL OF ORGANISMS

ITS PHENOMENA, LAWS, AND CAUSES

591.54
WAL



CHAPTER I

INTRODUCTORY

Remarkable Contrasts in distribution of Animals—Britain and Japan—Australia and New Zealand—Bali and Lombok—Florida and Bahama Islands—Brazil and Africa—Borneo, Madagascar, and Celebes—Problems in distribution to be found in every country—Can be solved only by the combination of many distinct lines of inquiry, biological and physical—Islands offer the best subjects for the study of distribution—Outline of the subjects to be discussed in the present volume.

WHEN an Englishman travels by the nearest sea-route from Great Britain to Northern Japan he passes by countries very unlike his own, both in aspect and natural productions. The sunny isles of the Mediterranean, the sands and date-palms of Egypt, the arid rocks of Aden, the cocoa groves of Ceylon, the tiger-haunted jungles of Malacca and Singapore, the fertile plains and volcanic peaks of Luzon, the forest-clad mountains of Formosa, and the bare hills of China, pass successively in review; till after a circuitous voyage of thirteen thousand miles he finds himself at Hakodadi in Japan. He is now separated from his starting-point by the whole width of Europe and Northern Asia, by an almost endless succession of plains and mountains, arid deserts or icy plateaux, yet when he visits the interior of the country he sees so many familiar natural objects that he can hardly help fancying he is close to his home. He finds the woods and fields tenanted by tits, hedge-sparrows, wrens, wagtails, larks, redbreasts,

thrushes, buntings, and house-sparrows, some absolutely identical with our own feathered friends, others so closely resembling them that it requires a practised ornithologist to tell the difference. If he is fond of insects he notices many butterflies and a host of beetles which, though on close examination they are found to be distinct from ours, are yet of the same general aspect, and seem just what might be expected in any part of Europe. There are also of course many birds and insects which are quite new and peculiar, but these are by no means so numerous or conspicuous as to remove the general impression of a wonderful resemblance between the productions of such remote islands as Britain and Yesso.

Now let an inhabitant of Australia sail to New Zealand, a distance of less than thirteen hundred miles, and he will find himself in a country whose productions are totally unlike those of his own. Kangaroos and wombats there are none, the birds are almost all entirely new, insects are very scarce and quite unlike the handsome or strange Australian forms, while even the vegetation is all changed, and no gum-tree, or wattle, or grass-tree meets the traveller's eye.

But there are some more striking cases even than this, of the diversity of the productions of countries not far apart. In the Malay Archipelago there are two islands, named Bali and Lombok, each about as large as Corsica, and separated by a strait only fifteen miles wide at its narrowest part. Yet these islands differ far more from each other in their birds and quadrupeds than do England and Japan. The birds of the one are extremely *unlike* those of the other, the difference being such as to strike even the most ordinary observer. Bali has red and green woodpeckers, barbets, weaver-birds, and black-and-white magpie-robins, none of which are found in Lombok, where, however, we find screaming cockatoos and friar-birds, and the strange mound-building megapodes, which are all equally unknown in Bali. Many of the kingfishers, crow-shrikes, and other birds, though of the same general form, are of very distinct species; and though a considerable number of birds are the same in both islands the difference

is none the less remarkable—as proving that mere distance is one of the least important of the causes which have determined the likeness or unlikeness in the animals of different countries.

In the western hemisphere we find equally striking examples. The Eastern United States possess very peculiar and interesting plants and animals, the vegetation becoming more luxuriant as we go south but not altering in essential character, so that when we reach Alabama or Florida we still find ourselves in the midst of pines, oaks, sumachs, magnolias, vines, and other characteristic forms of the temperate flora; while the birds, insects, and land-shells are of the same general character with those found further north.¹ But if we now cross over the narrow strait, about fifty miles wide, which separates Florida from the Bahama Islands, we find ourselves in a totally different country, surrounded by a vegetation which is essentially tropical and generally identical with that of Cuba. The change is most striking, because there is little difference of climate, of soil, or apparently of position, to account for it; and when we find that the birds, the insects, and especially the land-shells of the Bahamas are almost all West Indian, while the North American types of plants and animals have almost all completely disappeared, we shall be convinced that such differences and resemblances cannot be due to existing conditions, but must depend upon laws and causes to which mere proximity of position offers no clue.

Hardly less uncertain and irregular are the effects of climate. Hot countries usually differ widely from cold ones in all their organic forms; but the difference is by no means constant, nor does it bear any proportion to difference of temperature. Between frigid Canada and sub-tropical Florida there are less marked differences in the animal productions than between Florida and Cuba or Yucatan, so much more alike in climate and so much nearer together. So the differences between the birds and quadrupeds of temperate Tasmania and tropical North

¹ A small number of species belonging to the West Indies are found in the extreme southern portion of the Florida Peninsula.

Australia are slight and unimportant as compared with the enormous differences we find when we pass from the latter country to equally tropical Java. If we compare corresponding portions of different continents, we find no indication that the almost perfect similarity of climate and general conditions has any tendency to produce similarity in the animal world. The equatorial parts of Brazil and of the West Coast of Africa are almost identical in climate and in luxuriance of vegetation, but their animal life is totally diverse. In the former we have tapirs, sloths, and prehensile-tailed monkeys; in the latter elephants, antelopes, and man-like apes; while among birds, the toucans, chattering, and humming-birds of Brazil are replaced by the plantain-eaters, bee-eaters, and sun-birds of Africa. Parts of South-temperate America, South Africa, and South Australia, correspond closely in climate; yet the birds and quadrupeds of these three districts are as completely unlike each other as those of any parts of the world that can be named.

If we visit the great islands of the globe, we find that they present similar anomalies in their animal productions, for while some exactly resemble the nearest continents others are widely different. Thus the quadrupeds, birds and insects of Borneo correspond very closely to those of the Asiatic continent, while those of Madagascar are extremely unlike African forms, although the distance from the continent is less in the latter case than in the former. And if we compare the three great islands Sumatra, Borneo, and Celebes—lying as it were side by side in the same ocean—we find that the two former, although furthest apart, have almost identical productions, while the two latter, though closer together, are more unlike than Britain and Japan situated in different oceans and separated by the largest of the great continents.

These examples will illustrate the kind of questions it is the object of the present work to deal with. Every continent, every country, and every island on the globe, offers similar problems of greater or less complexity and interest, and the time has now arrived when their solution can be attempted with some prospect of success. Many

years study of this class of subjects has convinced me that there is no short and easy method of dealing with them; because they are, in their very nature, the visible outcome and residual product of the whole past history of the earth. If we take the organic productions of a small island, or of any very limited tract of country, such as a moderate-sized country parish, we have, in their relations and affinities—in the fact that they are *there* and others are *not* there, a problem which involves all the migrations of these species and their ancestral forms—all the vicissitudes of climate and all the changes of sea and land which have affected those migrations—the whole series of actions and reactions which have determined the preservation of some forms and the extinction of others,—in fact the whole history of the earth, inorganic and organic, throughout a large portion of geological time.

We shall perhaps better exhibit the scope and complexity of the subject, and show that any intelligent study of it was almost impossible till quite recently, if we concisely enumerate the great mass of facts and the number of scientific theories or principles which are necessary for its elucidation.

We require then in the first place an adequate knowledge of the fauna and florã of the whole world, and even a detailed knowledge of many parts of it, including the islands of more special interest and their adjacent continents. This kind of knowledge is of very slow growth, and is still very imperfect;¹ and in many cases it can

¹ I cannot avoid here referring to the enormous waste of labour and money with comparatively scanty and unimportant results to natural history of most of the great scientific voyages of the various civilized governments during the present century. All these expeditions combined have done far less than private collectors in making known the products of remote lands and islands. They have brought home fragmentary collections, made in widely scattered localities, and these have been usually described in huge folios or quartos, whose value is often in inverse proportion to their bulk and cost. The same species have been collected again and again, often described several times over under new names, and not unfrequently stated to be from places they never inhabited. The result of this wretched system is that the productions of some of the most frequently visited and most interesting islands on the globe are still very imperfectly known, while their native plants and animals are being yearly exterminated, and this is the case even with countries under the rule or protection of

never now be obtained owing to the reckless destruction of forests and with them of countless species of plants and animals. In the next place we require a true and natural classification of animals and plants, so that we may know their real affinities; and it is only now that this is being generally arrived at. We further have to make use of the theory of "descent with modification" as the only possible key to the interpretation of the facts of distribution, and this theory has only been generally accepted within the last twenty years. It is evident that, so long as the belief in "special creations" of each species prevailed, no explanation of the complex facts of distribution *could* be arrived at or even conceived; for if each species was created where it is now found no further inquiry can take us beyond that fact, and there is an end of the whole matter. Another important factor in our interpretation of the phenomena of distribution, is a knowledge of the extinct forms that have inhabited each country during the tertiary and secondary periods of geology. New facts of this kind are daily coming to light, but except as regards Europe, North America, and parts of India, they are extremely scanty; and even in the best-known countries the record itself is often very defective and fragmentary. Yet we have already obtained remarkable evidence of the migrations of many animals and plants in past ages, throwing an often unexpected light on the actual distribution of many groups.¹ By this means alone can we obtain positive evidence of the past migrations of organisms; and when, as too frequently is the case, this is altogether wanting, we

European governments. Such are the Sandwich Islands, Tahiti, the Marquesas, the Philippine Islands, and a host of smaller ones; while Bourbon and Mauritius, St. Helena, and several others, have only been adequately explored after an important portion of their productions has been destroyed by cultivation or the reckless introduction of goats and pigs. The employment in each of our possessions, and those of other European powers, of a resident naturalist at a very small annual expense, would have done more for the advancement of knowledge in this direction than all the expensive expeditions that have again and again circumnavigated the globe.

¹ The general facts of Paleontology, as bearing on the migrations of animal groups, are summarised in my *Geographical Distribution of Animals*, Vol. I. Chapters VI., VII., and VIII.

have to trust to collateral evidence and more or less probable hypothetical explanations. Hardly less valuable is the evidence of stratigraphical geology; for this often shows us what parts of a country have been submerged at certain epochs, and thus enables us to prove that certain areas have been long isolated and the fauna and flora allowed time for special development. Here, too, our knowledge is exceedingly imperfect, though the blanks upon the geological map of the world are yearly diminishing in extent. Lastly, as a most valuable supplement to geology, we require to know approximately, the depth and contour of the ocean-bed, since this affords an important clue to the former existence of now-submerged lands, uniting islands to continents, or affording intermediate stations which have aided the migrations of many organisms. This kind of information has only been partially obtained during the last few years; and it will be seen in the latter part of this volume, that some of the most recent deep-sea soundings have afforded a basis for an explanation of one of the most difficult and interesting questions in geographical biology—the origin of the fauna and flora of New Zealand.

Such are the various classes of evidence that bear directly on the question of the distribution of organisms; but there are others of even a more fundamental character, and the importance of which is only now beginning to be recognised by students of nature. These are, firstly, the wonderful alterations of climate which have occurred in the temperate and polar zones, as proved by the evidences of glaciation in the one and of luxuriant vegetation in the other; and, secondly, the theory of the permanence of existing continents and oceans. If glacial epochs in temperate lands and mild climates near the poles have, as now believed by men of eminence, occurred several times over in the past history of the earth, the effects of such great and repeated changes, both on the migration, modification, and extinction, of species, must have been of overwhelming importance—of more importance perhaps than even the geological changes of sea and land. It is therefore necessary to consider the evidence for these climatal changes;

and then, by a critical examination of their possible causes, to ascertain whether they were isolated phenomena, were due to recurrent cosmical actions, or were the result of a great system of terrestrial development. The latter is the conclusion we arrive at; and this conclusion brings with it the conviction, that in the theory which accounts for both glacial epochs and warm polar climates, we have the key to explain and harmonize many of the most anomalous biological and geological phenomena, and one which is especially valuable for the light it throws on the dispersal and existing distribution of organisms. The other important theory, or rather corollary from the preceding theory—that of the permanence of oceans and the general stability of continents throughout all geological time, is as yet very imperfectly understood, and seems, in fact, to many persons in the nature of a paradox. The evidence for it, however, appears to me to be conclusive; and it is certainly the most fundamental question in regard to the subject we have to deal with: since, if we once admit that continents and oceans may have changed places over and over again (as many writers maintain), we lose all power of reasoning on the migrations of ancestral forms of life, and are at the mercy of every wild theorist who chooses to imagine the former existence of a now-submerged continent to explain the existing distribution of a group of frogs or a genus of beetles.

As already shown by the illustrative examples adduced in this chapter, some of the most remarkable and interesting facts in the distribution and affinities of organic forms are presented by islands in relation to each other and to the surrounding continents. The study of the productions of the Galapagos—so peculiar, and yet so decidedly related to the American continent—appears to have had a powerful influence in determining the direction of Mr. Darwin's researches into the origin of species; and every naturalist who studies them has always been struck by the unexpected relations or singular anomalies which are so often found to characterize the fauna and flora of islands. Yet their full importance in connection with the history of the earth and its inhabitants has hardly yet

been recognised ; and it is in order to direct the attention of naturalists to this most promising field of research, that I restrict myself in this volume to an elucidation of some of the problems they present to us. By far the larger part of the islands of the globe are but portions of continents undergoing some of the various changes to which they are ever subject ; and the correlative proposition, that every portion of our continents has again and again passed through insular conditions, has not been sufficiently considered, but is, I believe, the statement of a great and most suggestive truth, and one which lies at the foundation of all accurate conception of the physical and organic changes which have resulted in the present state of the earth.

The indications now given of the scope and purpose of the present volume renders it evident that, before we can proceed to the discussion of the remarkable phenomena presented by insular faunas and floras, and the complex causes which have produced them, we must go through a series of preliminary studies, adapted to give us a command of the more important facts and principles on which the solution of such problems depends. The succeeding eight chapters will therefore be devoted to the explanation of the mode of distribution, variation, modification, and dispersal, of species and groups, illustrated by facts and examples ; of the true nature of geological change as affecting continents and islands ; of changes of climate, their nature, causes, and effects ; of the duration of geological time and the rate of organic development.

CHAPTER II

THE ELEMENTARY FACTS OF DISTRIBUTION

Importance of Locality as an essential character of Species—Areas of Distribution—Extent and Limitations of Specific Areas—Specific range of Birds—Generic Areas—Separate and overlapping areas—The species of Tits as illustrating Areas of Distribution—The distribution of the species of Jays—Discontinuous generic areas—Peculiarities of generic and family distribution—General features of overlapping and discontinuous areas—Restricted areas of Families—The distribution of Orders.

So long as it was believed that the several species of animals and plants were "special creations," and had been formed expressly to inhabit the countries in which they are now found, their habitat was an ultimate fact which required no explanation. It was assumed that every animal was *exactly* adapted to the climate and surroundings amid which it lived, and that the only, or, at all events, the chief reason why it did not inhabit another country was, that the climate or general conditions of that country were not suitable to it, but in what the unsuitability consisted we could rarely hope to discover. Hence the exact locality of any species was not thought of much importance from a scientific point of view, and the idea that anything could be learnt by a comparative study of different floras and faunas never entered the minds of the older naturalists.

But so soon as the theory of evolution came to be generally adopted, and it was seen that each animal could only have come into existence in some area where ancestral

forms closely allied to it already lived, a real and important relation was established between an animal and its native country, and a new set of problems at once sprang into existence. From the old point of view the *diversities* of animal life in the separate continents, even where physical conditions were almost identical, was the fact that excited astonishment; but seen by the light of the evolution theory, it is the *resemblances* rather than the diversities in these distant continents and islands that are most difficult to explain. It thus comes to be admitted that a knowledge of the exact area occupied by a species or a group is a real portion of its natural history, of as much importance as its habits, its structure, or its affinities; and that we can never arrive at any trustworthy conclusions as to how the present state of the organic world was brought about, until we have ascertained with some accuracy the general laws of the distribution of living things over the earth's surface.

Areas of Distribution.—Every species of animal has a certain area of distribution to which, as a rule, it is permanently confined, although, no doubt, the limits of its range fluctuate somewhat from year to year, and in some exceptional cases may be considerably altered in a few years or centuries. Each species is moreover usually limited to one continuous area, over the whole of which it is more or less frequently to be met with, but there are many apparent and some real exceptions to this rule. Some animals are so adapted to certain kinds of country—as to forests or marshes, mountains or deserts—that they cannot, permanently, live elsewhere. These may be found scattered over a wide area in suitable spots only, but can hardly on that account be said to have several distinct areas of distribution. As an example we may name the chamois; which lives only on high mountains, but is found in the Pyrenees, the Alps, the Carpathians, in some of the Greek mountains and the Caucasus. The variable hare is another and more remarkable case, being found all over Northern Europe and Asia beyond lat. 55° , and also in Scotland and Ireland. In central Europe it is unknown till we come to the Alps, the Pyrenees, and the Caucasus, where it again appears. This is one of the best cases known of the dis-

continuous distribution of a *species*, there being a gap of about a thousand miles between its southern limits in Russia, and its reappearance in the Alps. There are of course numerous instances in which species occur in two or more islands, or in an island and continent, and are thus rendered discontinuous by the sea, but these involve questions of changes in sea and land which we shall have to consider further on. Other cases are believed to exist of still wider separation of a species, as with the marsh titmice and the reed buntings of Europe and Japan, where similar forms are found in the extreme localities, while distinct varieties or sub-species, inhabit the intervening districts.

Extent and Limitations of Specific Areas.—Leaving for the present these cases of want of continuity in a species, we find the most wide difference between the extent of country occupied, varying in fact from a few square miles to almost the entire land surface of the globe. Among the mammalia, however, the same species seldom inhabits both the old and new worlds, unless they are strictly arctic animals, as the reindeer, the elk, the arctic fox, the glutton, the ermine, and some others. The common wolf of Europe and Northern Asia is thought by many naturalists to be identical with the variously coloured wolves of North America extending from the Arctic Ocean to Mexico, in which case this will have perhaps the widest range of any species of mammal. Little doubt exists as to the identity of the brown bears and the beavers of Europe and North America; but all these species range up to the arctic circle, and there is no example of a mammal universally admitted to be identical yet confined to the temperate zones of the two hemispheres. Among the undisputed species of mammalia the leopard has an enormous range, extending all over Africa and South Asia to Borneo and the east of China, and thus having probably the widest range of any known mammal. The winged mammalia have not usually very wide ranges, there being only one bat common to the Old and New Worlds. This is a British species, *Vesperugo serotinus*, which is found over the larger part of North America, Europe and Asia, as far

as Pekin, and even extends into tropical Africa, thus rivalling the leopard and the wolf in the extent of country it occupies.

Of very restricted ranges there are many examples, but some of these are subject to doubts as to the distinctness of the species or as to its geographical limits being really known. In Europe we have a distinct species of ibex (*Capra Pyrenaica*) confined to the Pyrenean mountains, while the true marmot is restricted to the Alpine range. More remarkable is the Pyrenean water-mole (*Mygale Pyrenaica*), a curious small insectivorous animal found only in a few places in the northern valleys of the Pyrenees. In islands there are many cases of undoubted restriction of species to a small area, but these involve a different question from the range of species on continents where there is no *apparent* obstacle to their wider extension.

Specific range of Birds.—Among birds we find instances of much wider range of species, which is only what might be expected considering their powers of flight; but, what is very curious, we also find more striking (though perhaps not more frequent) examples of extreme limitation of range among birds than among mammals. Of the former phenomenon perhaps the most remarkable case is that afforded by the osprey or fishing-hawk, which ranges over the greater portion of all the continents, as far as Brazil, South Africa, the Malay Islands, and Tasmania. The barn owl (*Strix flammea*) has nearly as wide a range, but in this case there is more diversity of opinion as to the specific difference of many of the forms inhabiting remote countries, some of which seem undoubtedly to be distinct. Among passerine birds the raven has probably the widest range, extending from the arctic regions to Texas and New Mexico in America, and to North India and Lake Baikal in Asia; while the little northern willow-wren (*Phylloscopus borealis*) ranges from arctic Norway across Asia to Alaska, and southward to Ceylon, China, Borneo, and Timor.

Of very restricted continental ranges the best examples in Europe are, the little blue magpie (*Cyanopica cooki*) confined to the central portions of the Spanish peninsula; and the Italian sparrow found only in Italy and Corsica.

In Asia, Palestine affords some examples of birds of very restricted range—a beautiful sun-bird (*Nectarinea osea*) a peculiar starling (*Amydrus tristramii*) and some others, being almost or quite confined to the warmer portions of the valley of the Jordan. In the Himalayas there are numbers of birds which have very restricted ranges, but those of the Neilgherries are perhaps better known, several species of laughing thrushes and some other birds being found only on the summits of these mountains. The most wonderfully restricted ranges are, however, to be found among the humming-birds of tropical America. The great volcanic peaks of Chimborazo and Pichincha have each a peculiar species of humming-bird confined to a belt just below the limits of perpetual snow, while the extinct volcano of Chiriqui in Veragua has a species confined to its wooded crater. One of the most strange and beautiful of the humming-birds (*Loddigesia mirabilis*) was obtained once only, more than forty years ago, near Chachapoyas in the Andes of northern Peru; and though Mr. Gould sent many drawings of the bird to people visiting the district and for many years offered a high reward for a specimen, no other has ever been seen!¹

The above details will sufficiently explain what is meant by the "specific area" or range of a species. The very wide and very narrow ranges are exceptional, the great majority of species both of mammals and birds ranging over moderately wide areas, which present no striking contrasts in climate and physical conditions. Thus a large proportion of European birds range over the whole continent in an east and west direction, but considerable numbers are restricted either to the northern or the southern half. In Africa some species range over all the continent south of the desert, while large numbers are restricted to the equatorial forests, or to the upland plains. In North America, if we exclude the tropical and the arctic portions, a considerable number of species range over all the temperate parts of the continent, while still

¹ Since these lines were written, a fine series of specimens of this rare humming-bird has been obtained from the same locality. (See *Proc. Zool. Soc.* 1881, pp. 827-834.)

more are restricted to the east, the centre, or the west, respectively.

Generic Areas.—Having thus obtained a tolerably clear idea of the main facts as to the distribution of isolated species, let us now consider those collections of closely-allied species termed genera. What a genus is will be sufficiently understood by a few illustrations. All the different kinds of dogs, jackals, and wolves belong to the dog genus, *Canis*; the tiger, lion, leopard, jaguar, and the wild cats, to the cat genus, *Felis*; the blackbird, song-thrush, missel-thrush, fieldfare, and many others to the thrush genus, *Turdus*; the crow, rook, raven, and jackdaw, to the crow genus, *Corvus*; but the magpie belongs to another, though closely-allied genus, *Pica*, distinguished by the different form and proportions of its wings and tail from all the species of the crow genus. The number of species in a genus varies greatly, from one up to several hundreds. The giraffe, the glutton, the walrus, the bearded reedling, the secretary-bird, and many others, have no close allies, and each forms a genus by itself. The beaver genus, *Castor*, and the camel genus, *Camelus*, each consist of two species. On the other hand, the deer genus, *Cervus* has forty species; the mouse and rat genus, *Mus* more than a hundred species; and there is about the same number of the thrush genus; while among the lower classes of animals genera are often very extensive, the fine genus *Papilio*, or swallow-tailed butterflies, containing more than four hundred species; and *Cicindela*, which includes our native tiger beetles, has about the same number. Many genera of shells are very extensive, and one of them—the genus *Helix*, including the commonest snails, and ranging all over the world—is probably the most extensive in the animal kingdom, numbering about two thousand described species.¹

Separate and Overlapping Areas.—The species of a genus are distributed in two ways. Either they occupy distinct areas which do not touch each other and are sometimes widely separated, or they touch and occasionally overlap

¹ Many of these large genera are now subdivided, the divisions being sometimes termed genera, sometimes sub-genera.

each other, each species occupying an area of its own which rarely coincides exactly with that of any other species of the same genus. In some cases, when a river, a mountain-chain, or a change of conditions as from pasture to desert or forest, determines the range of species, the areas of two species of the same genus may just meet, one beginning where the other ends; but this is comparatively rare. It occurs, however, in the Amazon valley, where several species of monkeys, birds, and insects come up to the south bank of the river but do not pass it, while allied species come to the north bank, which in like manner forms their boundary. As examples we may mention that one of the Saki monkeys (*Pithecia monachus?*) comes up to the south bank of the Upper Amazon, while immediately we cross over to the north bank we find another species (*Pithecia rufibarbata?*). Among birds we have the green jacamar (*Galbula viridis*), abundant on the north bank of the Lower Amazon, while on the south bank we have two allied species (*Galbula rufoviridis* and *G. cyaneicollis*); and among insects we have at Santarem on the south bank of the Amazon, the beautiful blue butterfly, *Callithea sapphira*, while almost opposite to it, at Monte-alegre, an allied species, *Callithea Leprieuri* is alone found. Perhaps the most interesting and best known case of a series of allied species, whose ranges are separate but conterminous, is that of the beautiful South American wading birds, called trumpeters, and forming the genus *Psophia*. There are five species, all found in the Amazon valley, but each limited to a well-marked district bounded by great rivers. On the north bank of the Amazon there are two species, one in its lower valley extending up to the Rio Negro; and the other in the central part of the valley beyond that river; while to the south of the Amazon there are three, one above the Madeira, one below it, and a third near Para, probably separated from the last by the Tocantins river.

Overlapping areas among the species of a genus is a more common phenomenon, and is almost universal where these species are numerous in the same continent. It is, however, exceedingly irregular, so that we often find one

species extending over a considerable portion of the area occupied by the genus and including the entire areas of some of the other species. So little has been done to work out accurately the limits of species that it is very difficult to give examples. One of the best is to be found in the genus *Dendroica*, a group of American wood-warblers. These little birds all migrate in the winter into the tropical regions, but in the summer they come north, each having its particular range. Thus, *D. dominica* comes as far as the middle Eastern States, *D. corulea* keeps west of the Alleghanias, *D. discolor* comes to Michigan and New England; four other species go farther north in Canada, while several extend to the borders of the Arctic zone.

The Species of Tits as Illustrating Areas of Distribution.

—In our own hemisphere the overlapping of allied species may be well illustrated by the various kinds of titmice, constituting the genus *Parus*, several of which are among our best known English birds. The great titmouse (*Parus major*) has the widest range of all, extending from the Arctic circle to Algeria, Palestine, and Persia, and from Ireland right across Siberia to the Ochotsk sea, probably following the great northern forest belt. It does not extend into China and Japan, where distinct species are found. Next in extent of range is the coal tit (*Parus ater*) which inhabits all Europe from the Mediterranean to about 64° N. latitude, in Asia Minor to the Lebanon and Caucasus, and across Siberia to Amoorland and Japan. The marsh tit (*Parus palustris*) inhabits temperate and south Europe from 61° N. latitude in Norway to Poland and South-west Russia, and in the south from Spain to Asia Minor. Closely allied to this—of which it is probably only a variety or sub-species—is the northern marsh tit (*Parus borealis*), which overlaps the last in Norway and Sweden, and also in South Russia and the Alps, but extends further north into Lapland and North Russia, and thence probably in a south-easterly direction across Central Asia to North China. Yet another closely-allied species (*Parus camtschatkensis*) ranges from North-eastern Russia across Northern Siberia to Lake Baikal and to Hakodadi in Japan, thus overlapping *Parus borealis* in the

western portion of its area. Our little favourite, the blue tit (*Parus cœruleus*) ranges over all Europe from the Arctic circle to the Mediterranean, and on to Asia Minor and Persia, but does not seem to pass beyond the Ural mountains. Its lovely eastern ally the azure tit (*Parus cyaneus*) overlaps the range of *P. cœruleus* in Western Europe as far as St. Petersburg and Austria, rarely straggling to Denmark, while it stretches all across Central Asia between the latitudes 35° and 56° N. as far as the Amoor valley. Besides these wide-ranging species there are several others which are more restricted. *Parus teneriffæ*, a beautiful dark blue form of our blue tit, inhabits North-west Africa and the Canaries; *Parus ledouci*, closely allied to our coal tit, is found only in Algeria; *Parus lugubris*, allied to the marsh tit, is confined to South-east Europe and Asia Minor, from Hungary and South Russia to Palestine; and *Parus cinctus*, another allied form, is confined to the extreme north in Lapland, Finland, and perhaps Northern Russia and Siberia. Another beautiful little bird, the crested titmouse (*Parus cristatus*) is sometimes placed in a separate genus. It inhabits nearly all Central and South Europe, wherever there are pine forests, from 64° N. latitude to Austria and North Italy, and in the west to Spain and Gibraltar, while in the east it does not pass the Urals and the Caucasus range. Its nearest allies are in the high Himalayas.

These are all the European tits, but there are many others inhabiting Asia, Africa, and North America; so that the genus *Parus* has a very wide range, in Asia to Ceylon and the Malay Islands, in Africa to the Cape, and in North America to the highlands of Mexico.

The Distribution of the Species of Jays.—Owing to the very wide range of several of the tits, the uncertainty of the specific distinction of others, and the difficulty in many cases of ascertaining their actual distribution, it has not been found practicable to illustrate this genus by means of a map. For this purpose we have chosen the genus *Garrulus* or the jays, in which the species are less numerous, the specific areas less extensive, and the species generally better defined; while being large and handsome

591-54
WAL

Acc. no. 71
Oct-14-11-06

birds they are sure to have been collected, or at least noticed, wherever they occur. There are, so far as yet known, twelve species of true jays, occupying an area extending from Western Europe to Eastern Asia and Japan, and nowhere passing the Arctic circle to the north, or the tropic of Cancer to the south, so that they constitute one of the most typical of the Palearctic¹ genera. The following are the species, beginning with the most westerly and proceeding towards the east. The numbers prefixed to each species correspond to those on the coloured map which forms the frontispiece to this volume.

1. *Garrulus glandarius*.—The common jay, inhabits the British Isles and all Europe except the extreme north, extending also into North Africa, where it has been observed in many parts of Algeria. It occurs near Constantinople, but apparently not in Asia Minor; and in Russia, up to, but not beyond, the Urals. The jays being woodland birds are not found in open plains or barren uplands, and their distribution is hence by no means uniform within the area they actually occupy.

2. *Garrulus cervicalis*.—The Algerian jay, is a very distinct species inhabiting a limited area in North Africa, and found in some places along with the common species.

3. *Garrulus krynicki*.—The black-headed jay, is closely allied to the common species, but quite distinct, inhabiting a comparatively small area in South-eastern Europe, and Western Asia.

4. *Garrulus atricapillus*.—The Syrian jay, is very closely allied to the last, and inhabits an adjoining area in Syria, Palestine, and Southern Persia.

5. *Garrulus hyrcanus*.—The Persian jay, is a small species allied to our jay and only known from the Elburz Mountains in the north of Persia.

6. *Garrulus brandti*.—Brandt's jay, is a very distinct species, having an extensive range across Asia from the Ural Mountains to North China, Manchuria, and the northern island of Japan, and also crossing the Urals into

¹ The Palearctic region includes temperate Asia and Europe, as will be explained in the next chapter.

Russia where it has been found as far west as Kazan in districts where the common jay also occurs.

7. *Garrulus lanceolatus*.—The black-throated jay, is a very distinct form known only from the North-western Himalayas and Nepal, common about Simla, and extending into Cashmere beyond the range of the next species.

8. *Garrulus bispecularis*.—The Himalayan jay is also very distinct, having the head coloured like the back, and not striped as in all the western species. It inhabits the Himalayas east of Cashmere, but is more abundant in the western than the eastern division, though according to the Abbé David it reaches Moupin in East Thibet.

9. *Garrulus sinensis*.—The Chinese jay, is very closely allied to the Himalayan, of which it is sometimes classed as a sub-species. It seems to be found in all the southern mountains of China, from Foochow on the east to Sze-chuen and East Thibet on the west, as it is recorded from Moupin by the Abbé David as well as the Himalayan bird—a tolerable proof that it is a distinct form.

10. *Garrulus taivanus*.—The Formosan jay is a very close ally of the preceding, confined to the island of Formosa.

11. *Garrulus japonicus*.—The Japanese jay is nearly allied to our common British species, being somewhat smaller and less brightly coloured, and with black orbits; yet these are the most widely separated species of the genus. According to Mr. Seebohm this species is equally allied to the Chinese and Siberian jays.

In the accompanying map (see frontispiece) we have laid down the distribution of each species so far as it can be ascertained from the works of Sharpe and Dresser for Europe, Jerdon for India, Swinhoe for China, and Mr. Seebohm's recent work for Japan. There is, however, much uncertainty in many places, and gaps have to be filled up conjecturally, while such a large part of Asia is still very imperfectly explored, that considerable modifications may have to be made when the country becomes more accurately known. But though details may be modified we can hardly suppose that the great features of the several specific areas, or their relations to each other

will be much affected; and these are what we have chiefly to consider as bearing on the questions here discussed.

The first thing that strikes us on looking at the map, is, the small amount of overlapping of the several areas, and the isolation of many of the species; while the next most striking feature is the manner in which the Asiatic species almost surround a vast area in which no jays are found. The only species with large areas, are the European *G. glandarius* and the Asiatic *G. Brandti*. The former has three species overlapping it—in Algeria, in South-eastern and North-eastern Europe respectively. The Syrian jay (No. 4), is not known to occur anywhere with the black-headed jay (No. 3), and perhaps the two areas do not meet. The Persian jay (No. 5), is quite isolated. The Himalayan and Chinese jays (Nos. 7, 8, and 9) form a group which are isolated from the rest of the genus; while the Japanese jay (No. 11), is also completely isolated as regards the European jays to which it is nearly allied. These peculiarities of distribution are no doubt in part dependent on the habits of the jays, which live only in well-wooded districts, among deciduous trees, and are essentially non-migratory in their habits, though sometimes moving southwards in winter. This will explain their absence from the vast desert area of Central Asia, but it will not account for the gap between the North and South Chinese species, nor for the absence of jays from the wooded hills of Turkestan, where Mr. N. A. Severtzoff collected assiduously, obtaining 384 species of birds but no jay. These peculiarities, and the fact that jays are never very abundant anywhere, seem to indicate that the genus is now a decaying one, and that it has at no very distant epoch occupied a larger and more continuous area, such as that of the genus *Parus* at the present day.

Discontinuous generic Areas.—It is not very easy to find good examples of genera whose species occupy two or more quite disconnected areas, for though such cases may not be rare, we are seldom in a position to mark out the limits of the several species with sufficient accuracy. The best and most remarkable case among European birds is

that of the blue magpies, forming the genus *Cyanopica*. One species (*C. cooki*) is confined (as already stated) to the wooded and mountainous districts of Spain and Portugal, while the only other species of the genus (*C. cyanus*) is found far away in North-eastern Asia and Japan, so that the two species are separated by about 5,000 miles of continuous land. Another case is that of the curious little water-moles forming the genus *Mygale*, one species *M. muscovitica*, being found only on the banks of the Volga and Don in South-eastern Russia, while the other, *M. pyrenaica*, is confined to streams on the northern side of the Pyrenees. In tropical America there are four different kinds of bell-birds belonging to the genus *Chasmorhynchus*, each of which appears to inhabit a restricted area completely separated from the others. The most northerly is *C. tricarunculatus* of Costa Rica and Veragua, a brown bird with a white head and three long caruncles growing upwards at the base of the beak. Next comes *C. variegatus*, in Venezuela, a white bird with a brown head and numerous caruncles on the throat, perhaps conterminous with the last; in Guiana, extending to near the mouth of the Rio Negro, we have *C. niveus*, the bell-bird described by Waterton, which is pure white, with a single long fleshy caruncle at the base of the beak; the last species, *C. nudicollis*, inhabits South-east Brazil, and is also white, but with black stripes over the eyes, and with a naked throat. These birds are about the size of thrushes, and are all remarkable for their loud, ringing notes, like a bell or a blow on an anvil, as well as for their peculiar colours. They are therefore known to the native Indians wherever they exist, and we may be the more sure that they do not spread over the intervening areas where they have never been found, and where the natives know nothing of them.

A good example of isolated species of a group nearer home, is afforded by the snow-partridges of the genus *Tetraogallus*. One species inhabits the Caucasus range and nowhere else, keeping to the higher slopes from 6,000 to 11,000 feet above the sea, and accompanying the ibex in its wanderings, as both feed on the same plants. Another

has a wider range in Asia Minor and Persia, from the Taurus mountains to the South-east corner of the Caspian Sea; a third species inhabits the Western Himalayas, between the forests and perpetual snow, extending eastwards to Nepal; while a fourth is found on the north side of the mountains in Thibet, and the ranges of these two perhaps overlap; the last species inhabit the Altai mountains, and like the two first appears to be completely separated from all its allies.

There are some few still more extraordinary cases in which the species of one genus are separated in remote continents or islands. The most striking of these is that of the tapirs, forming the genus *Tapirus*, of which there are two or three species in South America, and one very distinct species in Malacca and Borneo, separated by nearly half the circumference of the globe. Another example among quadrupeds is a peculiar genus of moles named *Urotrichus*, of which one species inhabits Japan and the other British Columbia. The cuckoo-like honeyguides, forming the genus *Indicator*, are tolerably abundant in tropical Africa, but there are two outlying species, one in the Eastern Himalaya mountains, the other in Borneo, both very rare, and recently an allied species has been found in the Malay peninsula. The beautiful blue and green thrush-tits forming the genus *Cochoa*, have two species in the Eastern Himalayas and Eastern China, while the third is confined to Java; the curious genus *Eupetes*, supposed to be allied to the dippers, has one species in Sumatra and Malacca, while four other species are found two thousand miles distant in New Guinea; lastly, the lovely ground-thrushes of the genus *Pitta*, range from Hindostan to Australia, while a single species, far removed from all its near allies, inhabits West Africa.

Peculiarities of Generic and Family Distribution.—The examples now given sufficiently illustrate the mode in which the several species of a genus are distributed. We have next to consider genera as the component parts of families, and families of orders, from the same point of view.

All the phenomena presented by the species of a genus are reproduced by the genera of a family, and often in a more marked degree. Owing, however, to the extreme restriction of genera by modern naturalists, there are not many among the higher animals that have a world-wide distribution. Among the mammalia there is no such thing as a truly cosmopolitan genus. This is owing to the absence of all the higher orders except the mice from Australia, while the genus *Mus*, which occurs there, is represented by a distinct group, *Hesperomys*, in America. If, however, we consider the Australian dingo as a native animal we might class the genus *Canis* as cosmopolite, but the wild dogs of South America are now formed into separate genera by some naturalists. Many genera, however, range over three or more continents, as *Felis* (the cat genus) absent only from Australia; *Ursus* (the bear genus) absent from Australia and tropical Africa; *Cervus* (the deer genus) with nearly the same range; and *Sciurus* (the squirrel genus) found in all the continents but Australia. Among birds *Turdus*, the thrush, and *Hirundo*, the swallow genus, are the only perching birds which are truly cosmopolites; but there are many genera of hawks, owls, wading and swimming birds, which have a world-wide range.

As a great many genera consist of single species there is no lack of cases of great restriction, such as the curious lemur called the "potto," which is found only at Sierra Leone, and forms the genus *Perodicticus*; the true chinchillas found only in the Andes of Peru and Chili south of 9° S. lat. and between 8,000 and 12,000 feet elevation; several genera of finches each confined to limited portions of the higher Himalayas, the blood-pheasants (*Ithaginis*) found only above 10,000 feet from Nepal to East Thibet; the bald-headed starling of the Philippine islands, the lyre-birds of East Australia, and a host of others.

It is among the different genera of the same family that we meet with the most striking examples of discontinuity, although these genera are often as unmistakably allied as are the species of a genus; and it is these cases that furnish the most interesting problems to the student of distribution.

We must therefore consider them somewhat more fully.

Among mammalia the most remarkable of these divided families is that of the camels, of which one genus *Camelus*, the true camels, comprising the camel and dromedary, is confined to Asia, while the other *Auchenia*, comprising the llamas and alpacas, is found only in the high Andes and in the plains of temperate South America. Not only are these two genera separated by the Atlantic and by the greater part of the land of two continents, but one is confined to the Northern and the other to the Southern hemisphere. The next case, though not so well known, is equally remarkable; it is that of the *Centetidæ*, a family of small insectivorous animals, which are wholly confined to Madagascar and the large West Indian islands Cuba and Hayti, the former containing five genera and the latter a single genus with a species in each island. Here again we have the whole continent of Africa as well as the Atlantic ocean separating allied genera. Two families (or subfamilies) of rat-like animals, *Octodontidæ* and *Echimyidæ*, are also divided by the Atlantic. Both are mainly South American, but the former has two genera in North and East Africa, and the latter also two in South and West Africa. Two other families of mammalia, though confined to the Eastern hemisphere, are yet markedly discontinuous. The *Tragulidæ* are small deer-like animals, known as chevrotains or mouse-deer, abundant in India and the larger Malay islands and forming the genus *Tragulus*; while another genus, *Hyomoschus*, is confined to West Africa. The other family is the *Simiidæ* or anthropoid apes, in which we have the gorilla and chimpanzee confined to West and Central Africa, while the allied oranges are found only in the islands of Sumatra and Borneo, the two groups being separated by a greater space than the *Echimyidæ* and other rodents of Africa and South America.

Among birds and reptiles we have several families, which, from being found only within the tropics of Asia, Africa, and America, have been termed tropicopolitan groups. The *Megalæmidæ* or barbets are gaily coloured

fruit-eating birds, almost equally abundant in tropical Asia and Africa, but less plentiful in America, where they probably suffer from the competition of the larger sized toucans. The genera of each country are distinct, but all are closely allied, the family being a very natural one. The trogons form a family of very gorgeously coloured and remarkable insect-eating birds very abundant in tropical America, less so in Asia, and with a single genus of two species in Africa.

Among reptiles we have two families of snakes—the Dendrophidæ or tree-snakes, and the Dryiophidæ or green whip-snakes—which are also found in the three tropical regions of Asia, Africa, and America, but in these cases even some of the genera are common to Asia and Africa, or to Africa and America. The lizards forming the family Amphisbænidæ are divided between tropical Africa and America, a few species only occurring in the southern portion of the adjacent temperate regions; while even the peculiarly American family of the iguanas is represented by two genera in Madagascar, and one in the Fiji and Friendly Islands. Passing on to the Amphibians the worm-like Cæciliadæ are tropicopolitan, as are also the toads of the family Engystomatidæ. Insects also furnish some analogous cases, three genera of Cicindelidæ, (*Pogonostoma*, *Ctenostoma*, and *Peridexia*) showing a decided connection between this family in South America and Madagascar; while the beautiful family of diurnal moths, *Uraniidæ*, is confined to the same two countries. A somewhat similar but better known illustration is afforded by the two genera of ostriches, one confined to Africa and Arabia, the other to the plains of temperate South America.

General features of Overlapping and Discontinuous Areas.—These numerous examples of discontinuous genera and families form an important section of the facts of animal dispersal which any true theory must satisfactorily account for. In greater or less prominence they are to be found all over the world, and in every group of animals, and they grade imperceptibly into those cases of continuous and overlapping areas which we have seen to

prevail in most extensive groups of species, and which are perhaps even more common in those large families which consist of many closely allied genera. A sufficient proof of the overlapping of generic areas is the occurrence of a number of genera of the same family together. Thus in France or Italy about twenty genera of warblers (*Sylviadæ*) are found, and as each of the thirty-three genera of this family inhabiting temperate Europe and Asia has a different area, a great number must here overlap. So, in most parts of Africa, at least ten or twelve genera of antelopes may be found, and in South America a large proportion of the genera of monkeys of the family *Cebidæ* occur in many districts; and still more is this the case with the larger bird families, such as the tanagers, the tyrant shrikes, or the tree-creepers, so that there is in all these extensive families no genus whose area does not overlap that of many others. Then among the moderately extensive families we find a few instances of one or two genera isolated from the rest, as the spectacled bear, *Tremarctos*, found only in Chili, while the remainder of the family extends from Europe and Asia over North America to the Mountains of Mexico, but no further south; the *Bovidæ*, or hollow-horned ruminants, which have a few isolated genera in the Rocky Mountains and the islands of Sumatra and Celebes; and from these we pass on to the cases of wide separation already given.

Restricted Areas of Families.—As families sometimes consist of single genera and even single species, they often present examples of very restricted range; but what is perhaps more interesting are those cases in which a family contains numerous species and sometimes even several genera, and yet is confined to a narrow area. Such are the golden moles (*Chrysochloridæ*) consisting of two genera and three species, confined to extratropical South Africa; the hill-tits (*Liotrichidæ*), a family of numerous genera and species mainly confined to the Himalayas, but with a few straggling species in the Malay countries and the mountains of China; the *Pteroptochidæ*, large wren-like birds, consisting of eight genera and nineteen species, almost entirely confined to temperate South America and

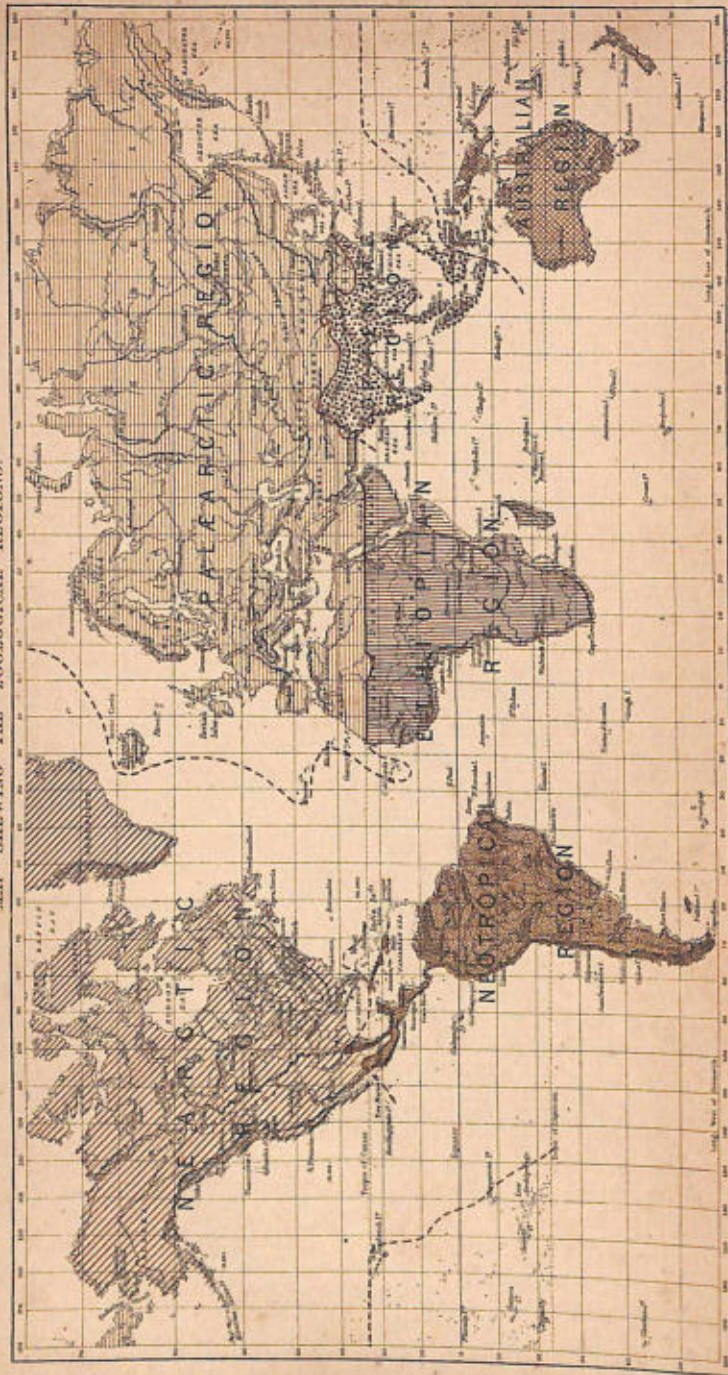
the Andes ; and the birds-of-paradise, consisting of nineteen or twenty genera and about thirty-five species, almost all inhabitants of New Guinea and the immediately surrounding islands, while a few, doubtfully belonging to the family, extend to East Australia. Among reptiles the most striking case of restriction is that of the rough-tailed burrowing snakes (*Uropeltidæ*), the five genera and eighteen species being strictly confined to Ceylon and the southern parts of the Indian Peninsula.

The Distribution of Orders.—When we pass to the larger groups, termed orders, comprising several families, we find comparatively few cases of restriction and many of world-wide distribution ; and the families of which they are composed are strictly comparable to the genera of which families are composed, inasmuch as they present examples of overlapping, or conterminous, or isolated areas, though the latter are comparatively rare. Among mammalia the Insectivora offer the best example of an order, several of whose families inhabit areas more or less isolated from the rest ; while the Marsupialia have six families in Australia, and one, the opossums, far off in America.

Perhaps, more important is the limitation of some entire orders to certain well-defined portions of the globe. Thus the Proboscidea, comprising the single family and genus of the elephants, and the Hyracoidea, that of the Hyrax or Syrian coney, are confined to parts of Africa and Asia ; the Marsupialia to Australia and America ; and the Monotremata, the lowest of all mammals—comprising the duck-billed Platypus and the spiny Echidna, to Australia and New Guinea. Among birds the Struthionines or ostrich tribe are almost confined to the three Southern continents, South America, Africa and Australia ; and among Amphibia the tailed Batrachia—the newts and salamanders—are similarly restricted to the northern hemisphere.

These various facts will receive their explanation in a future chapter.

MAP SHEWING THE ZOOLOGICAL REGIONS.



CHAPTER III

CLASSIFICATION OF THE FACTS OF DISTRIBUTION.— ZOOLOGICAL REGIONS

The Geographical Divisions of the Globe do not correspond to Zoological divisions—The range of British Mammals as indicating a Zoological Region—Range of East Asian and North African Mammals—The Range of British Birds—Range of East Asian Birds—The limits of the Palearctic Region—Characteristic features of the Palearctic Region—Definition and characteristic groups of the Ethiopian Region—Of the Oriental Region—Of the Australian Region—Of the Neartic Region—Of the Neotropical Region—Comparison of Zoological Regions with the Geographical Divisions of the Globe.

HAVING now obtained some notion of how animals are dispersed over the earth's surface, whether as single species or as collected in those groups termed genera, families, and orders, it will be well, before proceeding further, to understand something of the classification of the facts we have been considering, and some of the simpler conclusions these facts lead to.

We have hitherto described the distribution of species and groups of animals by means of the great geographical divisions of the globe in common use; but it will have been observed that in hardly any case do these define the limits of anything beyond species, and very seldom, or perhaps never, even those accurately. Thus the term "Europe" will not give, with any approach to accuracy, the range of any one genus of mammals or birds, and

perhaps not that of half-a-dozen species. Either they range into Siberia, or Asia Minor, or Palestine, or North Africa; and this seems to be always the case when their area of distribution occupies a large portion of Europe. There are, indeed, a few species limited to Central or Western or Southern Europe, and these are almost the only cases in which we can use the word for zoological purposes without having to add to it some portion of another continent. Still less useful is the term Asia for this purpose, since there is probably no single animal or group confined to Asia which is not also more or less nearly confined to the tropical or the temperate portion of it. The only exception is perhaps the tiger, which may really be called an Asiatic animal, as it occupies nearly two-thirds of the continent; but this is a unique example, while the cases in which Asiatic animals and groups are strictly limited to a portion of Asia, or extend also into Europe or into Africa or to the Malay Islands, are exceedingly numerous. So, in Africa, very few groups of animals range over the whole of it without going beyond either into Europe or Asia Minor or Arabia, while those which are purely African are generally confined to the portion south of the tropic of Cancer. Australia and America are terms which better serve the purpose of the zoologist. The former defines the limit of many important groups of animals; and the same may be said of the latter, but the division into North and South America introduces difficulties, for almost all the groups especially characteristic of South America are found also beyond the isthmus of Panama, in what is geographically part of the northern continent.

It being thus clear that the old and popular divisions of the globe are very inconvenient when used to describe the range of animals, we are naturally led to ask whether any other division can be made which will be more useful, and will serve to group together a considerable number of the facts we have to deal with. Such a division was made by Mr. P. L. Selater more than twenty years ago, and it has, with some slight modifications, come into pretty general use in this country, and to some extent also

abroad; we shall therefore proceed to explain its nature and the principles on which it is established, as it will have to be often referred to in future chapters of this work, and will take the place of the old geographical divisions whose inconvenience has already been pointed out. The primary zoological divisions of the globe are called "regions," and we will begin by ascertaining the limits of the region of which our own country forms a part.

The Range of British Mammals as indicating a Zoological Region.—We will first take our commonest wild mammalia and see how far they extend, and especially whether they are confined to Europe or range over parts of other continents:

1. Wild Cat	Europe	N. Africa	Siberia, Afghanistan.
2. Fox	Europe	N. Africa	Central Asia to Amoor.
3. Weasel	Europe	N. Africa	Central Asia to Amoor.
4. Otter	Europe	N. Africa	Siberia.
5. Badger	Europe	N. Africa	Central Asia to Amoor.
6. Stag	Europe	N. Africa	Central Asia to Amoor.
7. Hedgehog	Europe	—	Central Asia to Amoor.
8. Mole	Europe	—	Central Asia.
9. Squirrel	Europe	—	Central Asia to Amoor.
10. Dormouse	Europe	—	—
11. Water-rat	Europe	—	Central Asia to Amoor.
12. Hare	Europe	—	W. Siberia, Persia.
13. Rabbit	Europe	N. Africa	—

We thus see that out of thirteen of our commonest quadrupeds only one is confined to Europe, while seven are found also in Northern Africa, and eleven range into Siberia, most of them stretching quite across Asia to the valley of the Amoor on the extreme eastern side of that continent. Two of the above-named British species, the fox and weasel, are also inhabitants of the New World, being as common in the northern parts of North America as they are with us; but with these exceptions the entire range of our commoner species is given, and they clearly show that all Northern Asia and Northern Africa must be added to Europe in order to form the region which they collectively inhabit. If now we go into Central Europe and take, for example, the quadrupeds of Germany, we shall find that these too, although much more numerous, are confined to the same limits, except that some of the

more arctic kinds, as already stated, extend into the colder regions of North America.

Range of East Asian and North African Mammals.—Let us now pass to the other side of the great northern continent, and examine the list of the quadrupeds of Amoorland, in the same latitude as Germany. We find that there are forty-four terrestrial species (omitting the bats, the seals, and other marine animals), and of these no less than twenty-six are identical with European species, and twelve or thirteen more are closely allied representatives, leaving only five or six which are peculiarly Asiatic. We can hardly have a more convincing proof of the essential oneness of the mammalia of Europe and Northern Asia.

In Northern Africa we do not find so many European species (though even here they are very numerous) because a considerable number of West Asiatic and desert forms occur. Having, however, shown that Europe and Western Asia have almost identical animals, we may treat all these as really European, and we shall then be able to compare the quadrupeds of North Africa with those of Europe and West Asia. Taking those of Algeria as the best known, we find that there are thirty-three species identical with those of Europe and West Asia, while twenty-four more, though distinct, are closely allied, belonging to the same genera; thus making a total of fifty-seven of European type. On the other hand, we have seven species which are either identical with species of tropical Africa or allied to them, and six more which are especially characteristic of the African and Asiatic deserts which form a kind of neutral zone between the temperate and tropical regions. If now we consider that Algeria and the adjacent countries bordering the Mediterranean form part of Africa, while they are separated from Europe by a wide sea and are only connected with Asia by a narrow isthmus, we cannot but feel surprised at the wonderful preponderance of the European and West Asiatic elements in the mammalia which inhabit the district.

The Range of British Birds.—As it is very important that no doubt should exist as to the limits of the zoological

region of which Europe forms a part, we will now examine the birds, in order to see how far they agree in their distribution with the mammalia. Of late years great attention has been paid to the distribution of European and Asiatic birds, many ornithologists having travelled in North Africa, in Palestine, in Asia Minor, in Persia, in Siberia, in Mongolia, and in China; so that we are now able to determine the exact ranges of many species in a manner that would have been impossible a few years ago. These ranges are given for all British species in the new edition of Yarrell's *History of British Birds* edited by Professor Newton, while those of all European birds are given in still more detail in Mr. Dresser's beautiful work on the birds of Europe. In order to confine our examination within reasonable limits, and at the same time give it the interest attaching to familiar objects, we will take the whole series of British Passeres or perching birds given in Professor Newton's work (118 in number) and arrange them in series according to the extent of their range. These include not only the permanent residents and regular migrants to our country, but also those which occasionally straggle here, so that it really comprises a large proportion of all European birds.

I. BRITISH BIRDS WHICH EXTEND TO NORTH AFRICA AND CENTRAL OR NORTH-EAST ASIA.

1. <i>Lanius collurio</i>	Red backed Shrike (also all Africa).
2. <i>Oriolus Galbula</i>	Golden Oriole (also all Africa).
3. <i>Turdus musicus</i>	Song-Thrush.
4. " <i>iliacus</i>	Red-wing.
5. " <i>pilaris</i>	Fieldfare.
6. <i>Monticola saxatilis</i>	Blue rock Thrush.
7. <i>Ruticilla saccica</i>	Bluethroat (also India in winter).
8. <i>Saxicola rubicola</i>	Stonechat (also India in winter).
9. " <i>ananthe</i>	Wheatear (also N. America).
10. <i>Acrocephalus arundinaceus</i> .	Great Reed-Warbler.
11. <i>Sylvia curruca</i>	Lesser Whitethroat.
12. <i>Parus major</i>	Great Titmouse.
13. <i>Motacilla sulphurea</i>	Grey Wagtail (also China and Malaya).
14. " <i>rari</i>	Yellow Wagtail.
15. <i>Anthus trivialis</i>	Tree Pipit.
16. " <i>spiloletta</i>	Water Pipit.
17. " <i>compestris</i>	Tawny Pipit.
18. <i>Alauda arvensis</i>	Skylark.
19. " <i>cristata</i>	Crested Lark.

20. <i>Emberiza schaniensis</i>	Reed Bunting.
21. " <i>citrinella</i>	Yellow-hammer.
22. <i>Fringilla montifringilla</i>	Brambling.
23. <i>Passer montanus</i>	Tree Sparrow (also S. Asia).
24. " <i>domesticus</i>	House Sparrow.
25. <i>Coccothraustes vulgaris</i>	Hawfinch.
26. <i>Carduelis spinus</i>	Siskin (also China).
27. <i>Loxia curvirostra</i>	Crossbill.
28. <i>Sturnus vulgaris</i>	Starling.
29. <i>Pyrhocorax graculus</i>	Chough.
30. <i>Corvus corone</i>	Crow.
31. <i>Hirundo rustica</i>	Swallow (all Africa and Asia).
32. <i>Cotyle riparia</i>	Sand Martin (also India and N. America).

II. BRITISH BIRDS WHICH RANGE TO CENTRAL OR NORTH-EAST ASIA.

1. <i>Lanius excubitor</i>	Great Grey Shrike.
2. <i>Turdus varius</i>	White's Thrush (also to Japan).
3. " <i>atrigrularis</i>	Black-throated Thrush.
4. <i>Acrocephalus naevius</i>	Grasshopper Warbler.
5. <i>Phylloscopus superciliosus</i>	Yellow-browed Warbler.
6. <i>Certhia familiaris</i>	Tree-creeper.
7. <i>Parus caeruleus</i>	Blue Titmouse.
8. " <i>ater</i>	Coal Titmouse.
9. " <i>palustris</i>	Marsh Titmouse.
10. <i>Acredula caudata</i>	Long-tailed Titmouse.
11. <i>Ampelis garrulus</i>	Wax-wing.
12. <i>Anthus richardi</i>	Richard's Pipit.
13. <i>Alauda alpestris</i>	Shore Lark (also N. America).
14. <i>Plectrophanes nivalis</i>	Snow-Bunting (also N. America).
15. " <i>lapponicus</i>	Lapland Bunting.
16. <i>Emberiza rustica</i>	Rustic Bunting (also China).
17. " <i>pusilla</i>	Little Bunting.
18. <i>Linota linaria</i>	Mealy Redpole (also N. America).
19. <i>Pyrrhula erythrina</i>	Scarlet Grosbeak (also N. India, China).
20. " <i>eximinator</i>	Pine Grosbeak (also N. America).
21. <i>Loxia bifasciata</i>	Two-barred Crossbill.
22. <i>Pastor roseus</i>	Rose-coloured Starling (also India).
23. <i>Corvus corax</i>	Raven (also N. America).
24. <i>Pica rustica</i>	Maggie.
25. <i>Nucifraga caryocatactes</i>	Nutcracker.

III. BRITISH BIRDS RANGING INTO N. AFRICA AND W. ASIA.

1. <i>Lanius minor</i>	Lesser Grey Shrike.
2. " <i>auriculatus</i>	Woodchat (also Tropical Africa).
3. <i>Muscicapa grisola</i>	Spotted Flycatcher (also E. and S. Africa).
4. " <i>atricapilla</i>	Pied Flycatcher (also Central Africa).
5. <i>Turdus viscivorus</i>	Mistletoe-Thrush (N. India in winter).
6. " <i>merula</i>	Blackbird.
7. " <i>torquatus</i>	Ring Ouzel.
8. <i>Accentor modularis</i>	Hedge Sparrow.
9. <i>Eriothacus rubecula</i>	Redbreast.
10. <i>Daulias luscinia</i>	Nightingale.

11.	<i>Ruticilla phoenicurus</i>	Redstart.
12.	" <i>tithys</i>	Black Redstart.
13.	<i>Saxicola rubetra</i>	Whinchat.
14.	<i>Aedon galactodes</i>	Rufous Warbler.
15.	<i>Acrocephalus streperus</i>	Reed Warbler.
16.	" <i>schaenobenus</i>	Sedge Warbler.
17.	<i>Melizophilus undatus</i>	Dartford Warbler.
18.	<i>Sylvia rufa</i>	Greater Whitethroat.
19.	" <i>salicaria</i>	Garden Warbler.
20.	" <i>atricapilla</i>	Blackcap.
21.	" <i>orphea</i>	Orphean Warbler.
22.	<i>Phylloscopus sibilatrix</i>	Wood Wren.
23.	" <i>trochilus</i>	Willow Wren.
24.	" <i>collybita</i>	Chiffchaff.
25.	<i>Regulus cristatus</i>	Golden-crested Wren.
26.	" <i>ignicapillus</i>	Fire-crested Wren.
27.	<i>Troglodytes parvulus</i>	Wren.
28.	<i>Sitta caxia</i>	Nuthatch.
29.	<i>Motacilla alba</i>	White Wagtail (also W. Africa).
30.	" <i>flava</i>	Blue-headed Wagtail.
31.	<i>Anthus pratensis</i>	Meadow-Pipit.
32.	<i>Alauda arborca</i>	Woodlark.
33.	<i>Calanidrella brachydactyla</i> ..	Short-toed Lark.
34.	<i>Emberiza miliaria</i>	Common Bunting.
35.	" <i>cirlus</i>	Cirl Bunting.
36.	" <i>hortulana</i>	Ortolan.
37.	<i>Fringilla caelebs</i>	Chaffinch.
38.	<i>Coccothraustes chloris</i>	Greenfinch.
39.	<i>Serinus hortulanus</i>	Serin.
40.	<i>Carduelis elegans</i>	Goldfinch.
41.	<i>Linota cannabina</i>	Linnet.
42.	<i>Corvus monedula</i>	Jackdaw.
43.	<i>Chelidon urbana</i>	House-Martin.

IV. BRITISH BIRDS RANGING TO NORTH AFRICA.

1.	<i>Hypolais icterina</i>	Icterine Warbler.
2.	<i>Acrocephalus aquaticus</i>	Aquatic Warbler.
3.	" <i>luscinioidea</i>	Savi's Warbler.
4.	<i>Motacilla lugubris</i>	Pied Wagtail.
5.	<i>Pyrrihula europaea</i>	Bullfinch.
6.	<i>Garrulus glandarius</i>	Jay.

V. BRITISH BIRDS RANGING TO WEST ASIA ONLY.

1.	<i>Accentor collaris</i>	Alpine Accentor.
2.	<i>Muscicapa parva</i>	Red-breasted Flycatcher (to N. W. India).
3.	<i>Panurus biarmicus</i>	Bearded Titmouse.
4.	<i>Melanocorypha sibirica</i>	White-winged Lark.
5.	<i>Euspiza melanocephala</i>	Black-headed Bunting.
6.	<i>Linota flavirostris</i>	Twite.
7.	<i>Corvus frugilegus</i>	Rook.

VI. BRITISH BIRDS CONFINED TO EUROPE.

1.	<i>Cinclus aquaticus</i>	Dipper (closely allied races inhabit other parts of the Palearctic Region).
2.	<i>Parus cristatus</i>	Crested Titmouse.

- | | |
|--------------------------------------|--|
| 3. <i>Anthus obscurus</i> | Rock Pipit. |
| 4. <i>Linota rufescens</i> | Lesser Redpoll (closely allied races in N. Asia and N. America). |
| 5. <i>Loxia pityopsittacus</i> | Parrot Crossbill (a closely allied form in N. Asia). |

We find, that out of a total of 118 British Passeres there are :

- 32 species which range to North Africa and Central or East Asia.
- 25 species which range to Central or East Asia, but not to North Africa.
- 43 species which range to North Africa and Western Asia.
- 6 species which range to North Africa, but not at all into Asia.
- 7 species which range to West Asia, but not to North Africa.
- 5 species which do not range out of Europe.

These figures agree essentially with those furnished by the mammalia, and complete the demonstration that all the temperate portions of Asia and North Africa must be added to Europe to form a natural zoological division of the earth. We must also note how comparatively few of these overpass the limits thus indicated; only seven species extending their range occasionally into tropical or South Africa, eight into some parts of tropical Asia, and six into arctic or temperate North America.

Range of East Asian Birds.—To complete the evidence we only require to know that the East Asiatic birds are as much like those of Europe, as we have already shown to be the case when we take the point of departure from our end of the continent. This does not follow necessarily, because it is possible that a totally distinct North Asiatic fauna might there prevail; and, although our birds go eastward to the remotest parts of Asia, their birds might not come westward to Europe. The birds of Eastern Siberia have been carefully studied by Russian naturalists and afford us the means of making the required comparison. There are 151 species belonging to the orders Passeres and Picariæ (the perching and climbing birds), and of these no less than 77, or more than half, are absolutely identical

with European species; 63 are peculiar to North Asia, but all except five or six of these are allied to European forms; the remaining 11 species are migrants from South-eastern Asia. The resemblance is therefore equally close whichever extremity of the Euro-Asiatic continent we take as our starting point, and is equally remarkable in birds as in mammalia. We have now only to determine the limits of this, our first zoological region, which has been termed the "Palæarctic" by Mr. Sclater, meaning the "northern old-world" region—a name now well known to naturalists.

The Limits of the Palæarctic Region.—The boundaries of this region, as nearly as they can be ascertained, are shown on our general map at the beginning of this chapter, but it will be evident on consideration, that, except in a few places, its limits can only be approximately defined. On the north, east, and west it extends to the ocean, and includes a number of islands whose peculiarities will be pointed out in a subsequent chapter; so that the southern boundary alone remains, but as this runs across the entire continent from the Atlantic to the Pacific ocean, often traversing little-known regions, we may perhaps never be able to determine it accurately, even if it admits of such determination. In drawing the boundary line across Africa we meet with our first difficulty. The Euro-Asiatic animals undoubtedly extend to the northern borders of the Sahara, while those of tropical Africa come up to its southern margin, the desert itself forming a kind of sandy ocean between them. Some of the species on either side penetrate and even cross the desert, but it is impossible to balance these with any accuracy, and it has therefore been thought best, as a mere matter of convenience, to consider the geographical line of the tropic of Cancer to form the boundary. We are thus enabled to define the Palæarctic region as including all north temperate Africa; and, a similar intermingling of animal types occurring in Arabia, the same boundary line is continued to the southern shore of the Persian Gulf. Persia and Afghanistan undoubtedly belong to the Palæarctic region, and Baluchistan should probably go with these. The boundary in the north-western part of India is again difficult to determine, but it

cannot be far one way or the other from the river Indus as far up as Attock, opposite the mouth of the Cabool river. Here it will bend to the south-east, passing a little south of Cashmeer, and along the southern slopes of the Himalayas into East Thibet and China, at heights varying from 9,000 to 11,000 feet according to soil, aspect, and shelter. It may, perhaps, be defined as extending to the upper belt of forests as far as coniferous trees prevail; but the temperate and tropical faunas are here so intermingled that to draw any exact parting line is impossible. The two faunas are, however, very distinct. In and above the pine woods there are abundance of warblers of northern genera, with wrens, numerous titmice, and a great variety of buntings, grosbeaks, bullfinches and rosefinches, all more or less nearly allied to the birds of Europe and Northern Asia; while a little lower down we meet with a host of peculiar birds allied to those of tropical Asia and the Malay Islands, but often of distinct genera. There can be no doubt, therefore, of the existence here of a pretty sharp line of demarkation between the temperate and tropical faunas, though this line will be so irregular, owing to the complex system of valleys and ridges, that in our present ignorance of much of the country it cannot be marked in detail on any map.

Further east in China it is still more difficult to determine the limits of the region, owing to the great intermixture of migrating birds; tropical forms passing northwards in summer as far as the Amoor river, while the northern forms visit every part of China in winter. From what we know, however, of the distribution of some of the more typical northern and southern species, we are able to fix the limits of the Palaearctic region a little south of Shanghai on the east coast. Several tropical genera come as far north as Ningpo or even Shanghai, but rarely beyond; while in Formosa and Amoy tropical forms predominate. Such decidedly northern forms as bullfinches and hawfinches are found at Shanghai; hence we may commence the boundary line on the coast between Shanghai and Ningpo, but inland it probably bends a little southward, and then northward to the mountains and valleys of West

China and East Thibet in about 32° N. latitude ; where, at Moupin, a French missionary, Père David, made extensive collections showing this district to be at the junction of the tropical and temperate faunas. Japan, as a whole, is decidedly Palearctic, although its extreme southern portion, owing to its mild insular climate and evergreen vegetation, gives shelter to a number of tropical forms.

Characteristic Features of the Palearctic Region.—Having thus demonstrated the unity of the Palearctic region by tracing out the distribution of a large proportion of its mammalia and birds, it only remains to show how far it is characterised by peculiar groups such as genera and families, and to say a few words on the lower forms of life which prevail in it.

Taking first the mammalia, we find this region is distinguished by its possession of the entire family of Talpidæ or moles, consisting of eight genera and sixteen species, all of which are confined to it except one which is found in North-west America, and two which extend to Assam and Formosa. Among carnivorous animals the lynxes (nine species) and the badgers (two species) are peculiar to it in the old world, while in the new the lynxes are found only in the colder regions of North America. It has six peculiar genera (with seven species) of deer ; seven peculiar genera of Bovidæ, chiefly antelopes ; while the entire group of goats and sheep, comprising twenty-two species, is almost confined to it, one species only occurring in the Rocky Mountains of North America and another in the Nilgiris of Southern India. Among the rodents there are nine genera, with twenty-seven species wholly confined to it, while several others, as the voles, the dormice, and the pikas, have only a few species elsewhere.

In birds there are a large number of peculiar genera of which we need only mention a few of the more important, as the grasshopper-warblers (*Locustella*) with seven species, the Accentors with twelve species, and about a dozen other genera of warblers, including the robins ; the bearded titmouse and several allied genera ; the long-tailed titmice forming the genus *Acredula* ; the magpies, choughs, and nutcrackers ; a host of finches, among which the bullfinches (*Pyrrhula*) and the buntings (*Emberiza*) are the

most important. The true pheasants (*Phasianus*) are wholly Palearctic, except one species in Formosa, as are several genera of wading birds. Though the reptiles of cold countries are few as compared with those of the tropics, the Palearctic region in its warmer portions has a considerable number, and among these are many which are peculiar to it. Such are four genera of snakes, seven of lizards, five of frogs and toads, and twelve of newts and salamanders; while of fresh-water fishes there are about twenty peculiar genera.¹ Among insects we may mention the elegant Apollo butterflies of the Alps as forming a peculiar genus (*Parnassius*), only found elsewhere in the Rocky Mountains of North America, while the beautiful genus *Thais* of the south of Europe and *Sericinus* of North China are equally remarkable. Among other insects we can only now refer to the great family of Carabidæ, or predaceous ground-beetles, which are immensely numerous in this region, there being about fifty peculiar genera; while the large and handsome genus *Carabus*, with its allies *Procerus* and *Procrustes*, containing nearly 300 species, is almost wholly confined to this region, and would alone serve to distinguish it zoologically from all other parts of the globe.

¹ The following list of the genera of reptiles and amphibia peculiar to the Palearctic Region has been furnished me by Mr. G. A. Boulenger, of the British Museum:—

SNAKES.

- Achalinus*—China, Japan.
Coleopeltis—S. Eur., N. Af., S.W. Asia.
Macroprotodon—S. Eur., N. Af.
Taphrometopon—Cent. Asia.

LIZARDS.

- Phrynocephalus*—Cent. and S.W. Asia.
Anguis—Europe, W. Asia.
Blanus—S.W. Eur., N.W. Africa, S.W. Asia.
Trogonophis—N.W. Africa.
Laocerta—Eur. Temp. Asia, N. Africa (one sp. in W. Af.).
Psammodromus—S.W. Eur., N.W. Africa.
Algiroides—S. Eur.

FROGS AND TOADS.

- Pelobates*—Eur., S.W. Asia.
Pelodytes—W. Europe.
Discoglossus—S. Eur., N.W. Af.
Bombinator—Eur., Temp. Asia.
Alytus—Cent. and W. Eur.

NEWTs.

- Salamandra*—Eur., N. Af., S.W. Asia.
Chioglossa—Spain and Portugal.
Salamandrina—Italy.
Pachytriton—East Thibet.
Hynobius—China and Japan.
Geomolge—E. Manchuria.
Onychodactylus—Japan.
Salamandrella—Siberia.
Ranidens—Siberia.
Batrachyperus—East Thibet.
Myalobatrachus—China, Japan.
Proteus—Caverns of S. Austria.

Having given so full an exposition of the facts which determine the extent and boundaries of the Palæarctic region, there is less need of entering into much detail as regards the other regions of the Eastern Hemisphere; their boundaries being easily defined, while their forms of animal life are well marked and strongly contrasted.

Definition and Characteristic Groups of the Ethiopian Region.—The Ethiopian region consists of all tropical and south Africa, to which are appended the large island of Madagascar and the Mascarene Islands to the east and north of it, though these differ materially from the continent, and will have to be discussed in a separate chapter. For the present, then, we will take Africa south of the tropic of Cancer, and consider how far its animals are distinct from those of the Palæarctic region.

Taking first the mammalia, we find the following remarkable animals at once separating it from the Palæarctic and every other region. The gorilla and chimpanzee, the baboons, numerous lemurs, the spotted hyæna, the aard-wolf and hyæna-dog, zebras, the hippopotamus, giraffe, and more than seventy peculiar antelopes. Here we have a wonderful collection of large and peculiar quadrupeds, but the Ethiopian region is also characterised by the absence of others which are not only abundant in the Palæarctic region but in many tropical regions as well. The most remarkable of these deficiencies are the bears the deer and the wild oxen, all of which abound in the tropical parts of Asia while bears and deer extend into both North and South America. Besides the large and conspicuous animals mentioned above, Africa possesses a number of completely isolated groups; such are the potamogale, a curious otter-like water-shrew, discovered by Du Chaillu in West Africa, so distinct as to constitute a new family, Potamogalidæ; the goldenmoles, also forming a peculiar family, Chrysochloridæ; as do the elephant-shrews, Macroscelididæ; the singular aard-varks, or earth-pigs, forming a peculiar family of Edentata called Orycteropodidæ; while there are numerous peculiar genera of monkeys, swine, civets, and rodents.

Among birds the most conspicuous and remarkable are, the great-billed vulture-crows (*Corvultur*), the long-tailed

whydah finches (*Vidua*), the curious ox-peckers (*Buphaga*), the splendid metallic starlings (*Lamprocolius*), the handsome plantain-eaters (*Musophaga*), the ground-hornbills (*Bucorvus*), the numerous guinea-fowls belonging to four distinct genera, the serpent-eating secretary-bird (*Serpentarius*), the huge boat-billed heron (*Balæniceps*), and the true ostriches. There are also three quite peculiar African families, the Musophagidæ or plantain-eaters, including the elegant crested touracos; the curious little finch-like colies (*Coliidae*), and the Irrisoridæ, insect-eating birds allied to the hoopoes but with glossy metallic plumage and arboreal habits.

In reptiles, fishes, insects, and land-shells, Africa is very rich, and possesses an immense number of peculiar forms. These are not sufficiently familiar to require notice in a work of this character, but we may mention a few as mere illustrations: the puff-adders, the most hideous of poisonous snakes; the chameleons, the most remarkable of lizards; the goliath-beetles, the largest and handsomest of the Cetoniidæ; and some of the Achatinæ, which are the largest of all known land-shells.

Definition and Characteristic Groups of the Oriental Region.—The Oriental region comprises all Asia south of the Palearctic limits, and along with this the Malay Islands as far as the Philippines, Borneo, and Java. It was called the Indian region by Mr. Selater, but this term has been objected to because the Indo-Chinese and Malayan districts are the richest and most characteristic, while the peninsula of India is the poorest portion of it. The name "Oriental" has therefore been adopted in my work on *The Geographical Distribution of Animals* as preferable to either Malayan or Indo-Australian, both of which have been proposed, but are objectionable, as being already in use in a different sense.

The great features of the mammals of the Oriental region are, the long-armed apes, the orang-utans, the tiger, the sun-bears and honey-bears, the tapir, the chevrotains or mouse-deer, and the Indian elephant. Its most conspicuous birds are the immense number and variety of babbling-thrushes (*Timaliidæ*), its beautiful little hill-tits (*Liotrichidæ*), its green bulbuls (*Phyllornithidæ*), its many varieties

of the crow-family, its beautiful gapers and pittas adorned with the most delicate colours, its great variety of hornbills, and its magnificent Phasianidæ, comprising the peacocks, argus-pheasants, fire-backed pheasants, and jungle-fowl. Many of these are, it is true, absent from the peninsula of Hindostan, but sufficient remain there to ally it with the other parts of the region.

Among the remarkable but less conspicuous forms of mammalia which are peculiar to this region are, monkeys of the genus *Presbyter*, extending to every part of it; lemurs of three peculiar genera—*Nycticebus* and *Loris* (slow lemurs) and *Tarsius* (spectre lemurs); the flying lemur (*Galeopithecus*), now classed as a peculiar family of Insectivora and found only in the Malay Islands; the family of the *Tupaia*s, or squirrel-shrews, curious little arboreal Insectivora somewhat resembling squirrels; no less than twelve peculiar genera of the civet family, three peculiar antelopes, five species of rhinoceros, and the round-tailed flying squirrels forming the genus *Pteromys*.

Of the peculiar groups of birds we can only mention a few. The curious little tailor-birds of the genus *Orthotomus* are found over the whole region and almost alone serve to characterise it, as do the fine laughing-thrushes, forming the genus *Garrulax*; while the beautiful grass-green fruit-thrushes (*Phyllornis*), and the brilliant little minivets (*Pericrocotus*), are almost equally universal. Woodpeckers are abundant, belonging to a dozen peculiar genera; while gaudy barbets and strange forms of cuckoos and hornbills are also to be met with everywhere. Among game birds, the only genus that is universally distributed, and which may be said to characterise the region, is *Gallus*, comprising the true jungle-fowl, one of which, *Gallus bankiva*, is found from the Himalayas and Central India to Malacca, Java, and even eastward to Timor, and is the undoubted origin of almost all our domestic poultry. Southern India and Ceylon each possesses distinct species of jungle-fowl, and a third very handsome green bird (*Gallus aeneus* inhabits Java.)

Reptiles are as abundant as in Africa, but they present no well-known groups which can be considered as specially characteristic. Among insects we may notice the magni-

ficient golden and green Papilionidæ of various genera as being unequalled in the world; while the great Atlas moth is probably the most gigantic of Lepidoptera, being sometimes ten inches across the wings, which are also very broad. Among the beetles the strange flat-bodied Malayan mormolyce is the largest of all the Carabidæ, while the catoxantha is equally a giant among the Buprestidæ. On the whole, the insects of this region probably surpass those of any other part of the world, except South America, in size, variety, and beauty.

Definition and Characteristic Groups of the Australian Region.—The Australian region is so well marked off from the Oriental, as well as from all other parts of the world, by zoological peculiarities, that we need not take up much time in describing it, especially as some of its component islands will come under review at a subsequent stage of our work. Its most important portions are Australia and New Guinea, but it also includes all the Malayan and Pacific Islands to the east of Borneo, Java, and Bali, the Oriental region terminating with the submarine bank on which those islands are situated. The island of Celebes is included in this region from a balance of considerations, but it almost equally well belongs to the Oriental, and must be left out of the account in our general sketch of the zoological features of the Australian region.

The great feature of the Australian region is the almost total absence of all the forms of terrestrial mammalia which abound in the rest of the world, their place being supplied by a great variety of Marsupials. In Australia and New Guinea there are no Insectivora, Carnivora, nor Ungulata, while even the rodents are only represented by a few small rats and mice. In the remoter Pacific Islands mammals are altogether absent (except perhaps in New Zealand), but in the Moluccas and other islands bordering on the Oriental region the higher mammals are represented by a few deer, civets, and pigs, though it is doubtful whether the two former may not have been introduced by man, as was almost certainly the case with the semi-domesticated dingo of Australia.¹ These peculiarities in the mammalia

¹ Remains of the dingo have been found fossil in Pleistocene deposits but the antiquity of man in Australia is not known. It is not, however, in-

are so great that every naturalist agrees that Australia must be made a separate region, the only difference of opinion being as to its extent, some thinking that New Zealand should form another separate region; but this question need not now delay us.

In birds Australia is by no means so isolated from the rest of the world, as it contains great numbers of warblers, thrushes, flycatchers, shrikes, crows, and other familiar types of the Eastern Hemisphere; yet a considerable number of the most characteristic Oriental families are absent. Thus there are no vultures, woodpeckers, pheasants, bulbuls, or barbets in the Australian region; and the absence of these is almost as marked a feature as that of cats, deer, or monkeys, among mammalia. The most conspicuous and characteristic birds of the Australian region are, the piping crows; the honey-suckers (*Meliphagidæ*), a family quite peculiar to the region; the lyre-birds; the great terrestrial kingfishers (*Dacelo*); the great goat-suckers called more-porks in Australia and forming the genus *Podargus*; the wonderful abundance of parrots, including such remarkable forms as the white and black cockatoos, and the gorgeously coloured brush-tongued lorries; the almost equal abundance of fine pigeons more gaily coloured than any others on the globe; the strange brush-turkeys and mound-builders, the only birds that

probable that it may be as great as in Europe. My friend A. C. Swinton, Esq., while working in the then almost unknown gold-field of Maryborough, Victoria, in January, 1855, found a fragment of a well-formed stone axe resting on the metamorphic schistose bed-rock about five feet beneath the surface. It was overlain by the compact gravel drift called by the miners "cement," and by an included layer of hard iron-stained sandstone. The fragment is about an inch and three-eighths wide and the same length, and is of very hard fine-grained black basalt. One side is ground to a very smooth and regular surface, terminating in a well-formed cutting edge more than an inch long, the return face of the cutting part being about a quarter of an inch wide. The other side is a broken surface. The weapon appears to have been an axe or tomahawk closely resembling that figured at p. 335 of Lumholtz's *Among Cannibals*, from Central Queensland. The fragment was discovered by Mr. Swinton and the late Mr. Mackworth Shore, one of the discoverers of the gold-field, before any rush to it had taken place, and it seems impossible to avoid the conclusion that it was formed prior to the deposit of the gravel drift and iron-stained sandstone under which it lay. This would indicate a great antiquity of man in Australia, and would enable us to account for the fossilised remains of the dingo in Pleistocene deposits as those of an animal introduced by man.

never sit upon their eggs, but allow them to be hatched, reptile-like, by the heat of the sand or of fermenting vegetable matter; and lastly, the emus and cassowaries, in which the wings are far more rudimentary than in the ostriches of Africa and South America. New Guinea and the surrounding islands are remarkable for their tree-kangaroos, their birds-of-paradise, their racket-tailed kingfishers, their great crown-pigeons, their crimson lorries, and many other remarkable birds. This brief outline being sufficient to show the distinctness and isolation of the Australian region, we will now pass to the consideration of the Western Hemisphere.

Definition and Characteristic Groups of the Nearctic Region.—The Nearctic region comprises all temperate and arctic North America, including Greenland, the only doubt being as to its southern boundary, many northern types penetrating into the tropical zone by means of the highlands and volcanic peaks of Mexico and Guatemala, while a few which are characteristic of the tropics extend northward into Texas and California. There is, however, considerable evidence showing that on the east coast the Rio Grande del Norte, and on the west a point nearly opposite Cape St. Lucas, form the most natural boundary; but instead of being drawn straight across, the line bends to the south-east as soon as it rises on the flanks of the table-land, forming a deep loop which extends some distance beyond the city of Mexico, and perhaps ought to be continued along the higher ridges of Guatemala.

The Nearctic region is so similar to the Palæarctic in position and climate, and the two so closely approach each other at Behring Straits, that we cannot wonder at there being a certain amount of similarity between them—a similarity which some naturalists have so far over-estimated as to think that the two regions ought to be united. Let us therefore carefully examine the special zoological features of this region, and see how far it resembles, and how far differs from, the Palæarctic.

At first sight the mammalia of North America do not seem to differ much from those of Europe or Northern Asia. There are cats, lynxes, wolves and foxes, weasels, bears, elk and deer, voles, beavers, squirrels, marmots, and

hares, all very similar to those of the Eastern Hemisphere, and several hardly distinguishable. Even the bison or "buffalo" of the prairies, once so abundant and characteristic, is a close ally of the now almost extinct "aurochs" of Lithuania. Here, then, we undoubtedly find a very close resemblance between the two regions, and if this were all, we should have great difficulty in separating them. But along with these, we find another set of mammals, not quite so conspicuous but nevertheless very important. We have first, three peculiar genera of moles, one of which, the star-nosed mole, is a most extraordinary creature, quite unlike anything else. Then there are three genera of the weasel family, including the well-known skunk (*Mephitis*), all quite different from Eastern forms. Then we come to a peculiar family of carnivora, the racoons, very distinct from anything in Europe or Asia; and in the Rocky Mountains we find the prong-horn antelope (*Antilocapra*) and the mountain goat of the trappers (*Aplocerus*), both peculiar genera. Coming to the rodents we find that the mice of America differ in some dental peculiarities from those of the rest of the world, and thus form several distinct genera; the jumping mouse (*Xapus*) is a peculiar form of the jerboa family, and then we come to the pouched rats (*Geomyidæ*), a very curious family consisting of four genera and nineteen species, peculiar to North America, though not confined to the Nearctic region. The prairie dogs (*Cynomys*), the tree porcupine (*Erethizon*), the curious sewellel (*Haplodon*), and the opossum (*Didelphys*) complete the list of peculiar mammalia which distinguish the northern region of the new world from that of the old. We must add to these peculiarities some remarkable deficiencies. The Nearctic region has no hedgehogs, nor wild pigs, nor dormice, and only one wild sheep in the Rocky Mountains as against twenty species of sheep and goats in the Palæarctic region.

In birds also the similarities to our own familiar songsters first strike us, though the differences are perhaps really greater than in the quadrupeds. We see thrushes and wrens, tits and finches, and what seem to be warblers and flycatchers and starlings in abundance; but a closer examination shows the ornithologist that what he took for the

latter are really quite distinct, and that there is not a single true flycatcher of the family *Muscicapidæ*, or a single starling of the family *Sturnidæ* in the whole continent, while there are very few true warblers (*Sylviidæ*), their place being taken by the quite distinct families *Mniotiltidæ* or wood-warblers, and *Vireonidæ* or greenlets. In like manner the flycatchers of America belong to the totally distinct family of tyrant-birds, *Tyrannidæ*, and those that look like starlings to the hang-nests, *Icteriæ*; and these four peculiar families comprise about a hundred and twenty species, and give a special character to the ornithology of the country. Add to these such peculiar birds as the mocking thrushes (*Mimus*), the blue jays (*Cyanocitta*), the tanagers, the peculiar genera of cuckoos (*Coccygus* and *Crotophaga*), the humming-birds, the wild turkeys (*Meleagris*), and the turkey-buzzards (*Cathartes*), and we see that if there is any doubt as to the mammals of North America being sufficiently distinct to justify the creation of a separate region, the evidence of the birds would alone settle the question.

The reptiles, and some others of the lower animals, add still more to this weight of evidence. The true rattlesnakes are highly characteristic, and among the lizards are several genera of the peculiar American family, the *Iguanidæ*. Nowhere in the world are the tailed batrachians so largely developed as in this region, the Sirens and the *Amphiumidæ* forming two peculiar families, while there are nine peculiar genera of salamanders, and two others allied respectively to the *Proteus* of Europe and the *Sieboldia* or giant salamander of Japan. There are seven peculiar families and about thirty peculiar genera of fresh-water fishes; while the fresh-water molluscs are more numerous than in any other region, more than thirteen hundred species and varieties having been described.

Combining the evidence derived from all these classes of animals, we find the Nearctic region to be exceedingly well characterised, and to be amply distinct from the Palearctic. The few species that are common to the two are almost all arctic, or, at least, northern types, and may be compared with those desert forms which occupy the debatable ground between the Palearctic, Ethiopian, and Oriental regions.

If, however, we compare the number of species, which are common to the Nearctic and Palæarctic regions with the number common to the western and eastern extremities of the latter region, we shall find a wonderful difference between the two cases; and if we further call to mind the number of important groups characteristic of the one region but absent from the other, we shall be obliged to admit that the relation that undoubtedly exists between the faunas of North America and Europe is of a very distinct nature from that which connects together Western Europe and North-eastern Asia in the bonds of zoological unity.

Definition and Characteristic Groups of the Neotropical Regio—The Neotropical region requires very little definition, since it comprises the whole of America south of the Nearctic region, with the addition of the Antilles or West Indian Islands. Its zoological peculiarities are almost as marked as those of Australia, which, however, it far exceeds in the extreme richness and variety of all its forms of life. To show how distinct it is from all the other regions of the globe, we need only enumerate some of the best known and more conspicuous of the animal forms which are peculiar to it. Such are, among mammalia—the prehensile-tailed monkeys and the marmosets, the blood-sucking bats, the coati-mundis, the peccaries, the llamas and alpacas, the chinchillas, the agoutis, the sloths, the armadillos, and the ant-eaters; a series of types more varied, and more distinct from those of the rest of the world than any other continent can boast of. Among birds we have the charming sugar-birds, forming the family Cœrebidæ; the immense and wonderfully varied group of tanagers; the exquisite little manakins, and the gorgeously-coloured chatterers; the host of tree-creepers of the family Dendrocolaptidæ; the wonderful toucans; the puff-birds, jacamars, todies and motmots; the marvellous assemblage of four hundred distinct kinds of humming-birds; the gorgeous macaws; the curassows, the trumpeters, and the sun-bitterns. Here again there is no other continent or region that can produce such an assemblage of remarkable and perfectly distinct groups of birds; and no less wonderful is its richness in species, since these fully equal, if they do not surpass, those of the

two great tropical regions of the Eastern Hemisphere (the Ethiopian and the Oriental) combined.

As an additional indication of the distinctness and isolation of the Neotropical region from all others, and especially from the whole Eastern Hemisphere, we must say something of the otherwise widely distributed groups which are absent. Among mammalia we have first the order Insectivora, entirely absent from South America, though a few species are found in Central America and the West Indies; the Viverridæ or civet family is wholly wanting, as are every form of sheep, oxen, or antelopes; while the swine, the elephants, and the rhinoceroses of the old world are represented by the diminutive peccaries and tapirs.

Among birds we have to notice the absence of tits, true flycatchers, shrikes, sunbirds, starlings, larks (except a solitary species in the Andes), rollers, bee-eaters, and pheasants, while warblers are very scarce, and the almost cosmopolitan wagtails are represented by a single species of pipit.

We must also notice the preponderance of low or archaic types among the animals of South America. Edentates, marsupials, and rodents form the majority of the terrestrial mammalia; while such higher groups as the carnivora and hoofed animals are exceedingly deficient. Among birds a low type of Passeres, characterised by the absence of the singing muscles, is excessively prevalent, the enormous groups of the ant-thrushes, tyrants, tree-creepers, manakins, and chatterers belonging to it. The Picariæ (a lower group) also prevail to a far greater extent than in any other regions, both in variety of forms and number of species; and the chief representatives of the gallinaceous birds—the curassows and tinamous, are believed to be allied, the former to the brush-turkeys of Australia, the latter (very remotely) to the ostriches, two of the least developed types of birds.

Whether, therefore, we consider its richness in peculiar forms of animal life, its enormous variety of species, its numerous deficiencies as compared with other parts of the world, or the prevalence of a low type of organisation among its higher animals, the Neotropical region stands out as undoubtedly the most remarkable of the great zoological divisions of the earth.

In reptiles, amphibia, fresh-water fishes, and insects,

this region is equally peculiar, but we need not refer to these here, our only object now being to establish by a sufficient number of well-known and easily remembered examples, the distinctness of each region from all others, and its unity as a whole. The former has now been sufficiently demonstrated, but it may be well to say a few words as to the latter point.

The only outlying portions of the region about which there can be any doubt are—Central America, or that part of the region north of the Isthmus of Panama, the Antilles or West Indian Islands, and the temperate portion of South America including Chili and Patagonia.

In Central America, and especially in Mexico, we have an intermixture of South American and North American animals, but the former undoubtedly predominate, and a large proportion of the peculiar Neotropical groups extend as far as Costa Rica. Even in Guatemala and Mexico we have howling and spider-monkeys, coati-mundis, tapirs, and armadillos; while chatterers, manakins, ant-thrushes, and other peculiarly Neotropical groups of birds are abundant. There is therefore no doubt as to Mexico forming part of this region, although it is comparatively poor, and exhibits the intermingling of temperate and tropical forms.

The West Indies are less clearly Neotropical, their poverty in mammals as well as in most other groups being extreme, while great numbers of North American birds migrate there in winter. The resident birds, however, comprise trogons, sugar-birds, chatterers, with many humming-birds and parrots, representing eighteen peculiar Neotropical genera; a fact which decides the region to which the islands belong.

South temperate America is also very poor as compared with the tropical parts of the region, and its insects contain a considerable proportion of north temperate forms. But it contains armadillos, cavies and opossums; and its birds all belong to American groups, though, owing to the inferior climate and deficiency of forests, a number of the families of birds peculiar to tropical America are wanting. Thus there are no manakins, chatterers, toucans, trogons, or motmots; but there are abundance of hang-nests, tyrant-birds, ant-thrushes, tree-creepers, and a fair pro-

portion of humming-birds, tanagers and parrots. The zoology is therefore thoroughly Neotropical, although somewhat poor; and it has a number of peculiar forms of strictly Neotropical types—as the chinchillas, alpacas, &c., which are not found in the tropical regions except in the high Andes.

Comparison of Zoological Regions with the Geographical Divisions of the Globe.—Having now completed our survey of the great zoological regions of the globe, we find that they do not differ so much from the old geographical divisions as our first example might have led us to suppose. Europe, Asia, Africa, Australia, North America, and South America, really correspond, each to a zoological region, but their boundaries require to be modified more or less considerably; and if we remember this, and keep their extensions or limitations always in our mind, we may use the terms "South American" or "North American," as being equivalent to Neotropical and Nearctic, without much inconvenience, while "African" and "Australian" equally well serve to express the zoological type of the Ethiopian and Australian regions. Europe and Asia require more important modifications. The European fauna does indeed well represent the Palæarctic in all its main features, and if instead of Asia we say tropical Asia we have the Oriental region very fairly defined; so that the relation of the geographical with the zoological primary divisions of the earth is sufficiently clear. In order to make these relations visible to the eye and more easily remembered, we will put them into a tabular form:

Regions.	Geographical Equivalent.
Palæarctic.....	EUROPE, with north temperate Africa and Asia.
Ethiopian.....	AFRICA (south of the Sahara) with Madagascar.
Oriental.....	TROPICAL ASIA, to Philippines and Java.
Australian ...	AUSTRALIA, with Pacific Islands, Moluccas, &c.
Nearctic.....	NORTH AMERICA, to North Mexico.
Neotropical ...	SOUTH AMERICA, with tropical N. America and W. Indies.

The following arrangement of the regions will indicate their geographical position, and to a considerable extent their relation to each other.



CHAPTER IV

EVOLUTION THE KEY TO DISTRIBUTION

Importance of the Doctrine of Evolution—The Origin of New Species—Variation in Animals—The Amount of Variation in North American Birds—How New Species arise from a Variable Species—Definition and Origin of Genera—Cause of the Extinction of Species—The Rise and Decay of Species and Genera—Discontinuous Specific Areas, why Rare—Discontinuity of the Area of *Parus Palustris*—Discontinuity of *Emberiza Schoeniellus*—The European and Japanese Jays—Supposed Examples of Discontinuity among North American Birds—Distribution and Antiquity of Families—Discontinuity a proof of Antiquity—Concluding Remarks.

IN the preceding chapters we have explained the general nature of the phenomena presented by the distribution of animals, and have illustrated and defined the new geographical division of the earth which is found best to agree with them. Before we go further into the details of our subject, and especially before we attempt to trace the causes which have brought about the existing biological relations of the islands of the globe, it is absolutely necessary to have a clear comprehension of the collateral facts and general principles to which we shall most frequently have occasion to refer. These may be briefly defined as, the powers of dispersal of animals and plants under different conditions, such as geological and climatal changes, and the origin and development of species and groups by natural selection. This last is of the most fundamental importance, and its bearing on the dispersal

of animals has been much neglected. We therefore devote the present chapter to its consideration.

As we have already shown in our first chapter that the distribution of species, of genera, and of families, present almost exactly the same general phenomena in varying degrees of complexity, and that almost all the interesting problems we have to deal with depend upon the mode of dispersal of one or other of these; and as, further, our knowledge of most of these groups, in the higher animals at least, is confined to the tertiary period of geology, it is therefore unnecessary for us to enter into any questions involving the origin of more comprehensive groups, such as classes or orders. This enables us to avoid most of the disputed questions as to the development of animals, and to confine ourselves to those general principles regulating the origin and development of species and genera which were first laid down by Mr. Darwin thirty years ago, and have now come to be adopted by naturalists as established propositions in the theory of evolution.

The Origin of New Species.—How, then, do new species arise, supposing the world to have been, physically, much as we now see it; and what becomes of them after they have arisen? In the first place we must remember that new species can only be formed when and where there is room for them. If a continent is fully stocked with animals, each species being so well adapted for its mode of life that it can overcome all the dangers to which it is exposed, and maintain on the average a tolerably uniform population, then, so long as no change takes place, no new species will arise. For every place or station is supposed to be filled by creatures in all respects adapted to surrounding conditions, able to defend themselves from all enemies, and to obtain food notwithstanding the rivalry of many competitors. But such a perfect balance of organisms nowhere exists upon the earth, and probably never has existed. The well-known fact that some species are very common, while others are very rare, is an almost certain proof that the one is better adapted to its position than the other; and this belief is strengthened when we find the individuals of one species ranging into different

climates, subsisting on different food, and competing with different sets of animals, while the individuals of another species will be limited to a small area beyond which they seem unable to extend. When a change occurs, either of climate or geography, some of the small and ill-adapted species will probably die out altogether, and thus leave room for others to increase, or for new forms to occupy their places.

But the change will most likely affect even flourishing species in different ways, some beneficially, others injuriously. Or, again, it may affect a great many injuriously, to such an extent as to require some change in their structure or habits to enable them to get on as well as before. Now "variation" and the "struggle for existence" come into play. All the weaker and less perfectly organised individuals die out, while those which vary in such a way as to bring them into more harmony with the new conditions constantly survive. If the change of conditions has been considerable, then, after a few centuries, or perhaps even a few generations, one or more *new species* will be almost sure to be formed.

Variation in Animals.—To make this more intelligible to those who have not considered the subject, and to obviate the difficulty many feel about "favourable variations occurring at the right time," it will be well to discuss this matter a little more fully. Few persons consider how largely and universally all animals are varying. We know, however, that in every generation, if we could examine all the individuals of any common species, we should find considerable differences, not only in size and colour, but in the form and proportions of all the parts and organs of the body. In our domesticated animals we know this to be the case, and it is by means of the continual selection of such slight varieties to breed from that all our extremely different domestic breeds have been produced. Think of the difference in every limb, and every bone and muscle, and probably in every part, internal and external of the whole body, between a greyhound and a bull-dog! Yet, if we had the complete series of ancestors of these two breeds before us, we should prob-

ably find that in no one generation was there a greater difference than now occurs in the same breed, or sometimes even the same litter. It is often thought, however, that wild species do not vary sufficiently to bring about any such change as this in the same time; and though naturalists are well aware that this is a mistake, it is only recently that they have been able to adduce positive proof of their opinion.

The Amount of Variation in North American Birds.—An American naturalist, Mr. J. A. Allen, has made elaborate observations and measurements of the birds of the United States, and he finds a wonderful and altogether unsuspected amount of variation between individuals of the same species. They differ in the general tint, and in the markings and distribution of the colours; in size and proportions; in the length of the wings, tail, bill, and feet; in the length of particular feathers, altering the shape of the wing or tail; in the length of the tarsi and of the separate toes, and in the length, width, thickness, and curvature of the bill. These variations are very considerable, often reaching to one-sixth or one-seventh of the average dimensions, and sometimes more. Thus *Turdus fuscescens* (Wilson's thrush) varied in length of wing from 3·58 to 4·16 inches, and in the tail from 3·55 to 4·00 inches; and in twelve specimens, all taken in the same locality, the wing varied in length from 14·5 to 21 per cent., and the tail from 14 to 22·5 per cent. In *Sialia sialis* (the blue bird) the middle toe varied from ·77 to ·91 inch, and the hind toe from ·58 to ·72 inch, or more than 21·5 per cent. on the mean, while the bill varied from ·45 to ·56 inch in length, and from ·30 to ·38 inch in width, or about 20 per cent. in both cases. In *Dendroica coronata* (the yellow-crowned warbler) the quills vary in proportionate length, so that the 1st, the 2nd, the 3rd, or the 4th, is sometimes longest; and a similar variation of the wing involving a change of proportion between two or more of the feathers is recorded in eleven species of birds. Colour and marking vary to an equal extent; the dark streaks on the under surface of *Melospiza melodia* (the American song-sparrow) being sometimes reduced to narrow lines.

while in other specimens they are so enlarged as to cover the greater part of the breast and sides of the body, sometimes uniting on the middle of the breast into a nearly continuous patch. In one of the small spotted wood-thrushes, *Turdus fuscescens*, the colours are sometimes very pale, and the markings on the breast reduced to indistinct narrow lines, while in other specimens the general colour is much darker, and the breast markings dark, broad, and triangular. All the variations here mentioned occur between adult males, so that there is no question of differences of age or sex, and the pair last referred to were taken at the same place and on the same day.¹

These interesting facts entirely support the belief in the variability of all animals in all their parts and organs, to an extent amply sufficient for natural selection to work with. We may, indeed, admit that these are extreme cases, and that the majority of species do not vary half or a quarter so much as shown in the examples quoted, and we shall still have ample variation for all purposes of specific modification. Instead of an extreme variation in the dimensions and proportions of the various organs of from 10 to 25 per cent. as is here proved to occur, we may assume from 3 to 6 per cent. as generally occurring in the majority of species; and if we further remember that the above excessive variations were found by comparing a number of specimens of each species, varying from 50 to 150 only, we may be sure that the smaller variations we require must occur in considerable numbers among the thousands or millions of individuals of which all but the very rare species consist. If, therefore, we were to divide the population of any species into three groups of equal extent, with regard to any particular character—as length of wing, or of toes, or thickness or curvature of bill, or strength of markings—we should have one group in which the mean or average character prevailed with little variation, one in which the character was greatly, and one in which it was little,

¹ These facts are taken from a memoir on *The Mammals and Winter Birds of Florida*, by J. A. Allen; forming Vol. II., No. 3, of the Bulletin of the Museum of Comparative Zoology at Harvard College, Cambridge, Massachusetts.

developed. If we formed our groups, not by equal numbers, but by equal amount of variation, we should probably find, in accordance with the law of averages, that the central group in which the mean characteristics prevailed was much more numerous than the extremes, perhaps twice, or even three times, as great as either of them, and forming such a series as the following—10 maximum, 30 mean, 10 minimum development. In ordinary cases we have no reason to believe that the mean characters or the amount of variation of a species changes materially from year to year or from century to century, and we may therefore look upon the central group as the type of the species which is best adapted to the conditions in which it has actually to exist. This type will therefore always form the majority, because the struggle for existence will lead to the continual suppression of the less perfectly adapted extremes. But sometimes a species has a wide range into countries which differ in physical conditions, and then it often happens that one or other of the extremes will predominate in a portion of its range. These form local varieties, but as they occur mixed with the other forms, they are not considered to be distinct species, although they may differ from the other extreme form quite as much as species often do from each other.¹

How New Species arise from a Variable Species.—It is now very easy to understand how, from such a variable species, one or more new species may arise. The peculiar physical or organic conditions that render one part of the area better adapted to an extreme form may become intensified, and the most extreme variations thus having the advantage, they will multiply at the expense of the rest. If the change of conditions spreads over the whole area occupied by the species, this one extreme form will replace the others; while if the area should be cut in two by subsidence or elevation, the conditions of the two parts may be modified in opposite directions, so as to be each adapted to one extreme form; in which case the original type will become extinct, being replaced by two species,

¹ The great variation in wild animals is more fully discussed and illustrated in the author's *Darwinism* (Chapter III.).

each formed by a combination of certain extreme characters which had before existed in some of its varieties.

The changes of conditions which lead to such selection of varieties are very diverse in nature, and new species may thus be formed, diverging in many ways from the original stock. The climate may change from moist to dry, or the reverse, or the temperature may increase or diminish for long periods, in either case requiring a corresponding change of constitution, of covering, of vegetable or of insect food, to be met by the selection of variations of colour or of swiftness, of length of bill or of strength of claws. Again, competitors or enemies may arrive from other regions, giving the advantage to such varieties as can change their food, or by swifter flight or greater wariness can escape their new foes. We may thus easily understand how a series of changes may occur at distant intervals, each leading to the selection and preservation of a special set of variations, and thus what was a single species may become transformed into a group of allied species differing from each other in a variety of ways, just as we find them in nature.

Among these species, however, there will be some which will have become adapted to very local or special conditions, and will therefore be comparatively few in number and confined to a limited area; while others, retaining the more general characters of the parent form, but with some important change of structure, will be better adapted to succeed in the struggle for existence with other animals, will spread over a wider area, and increase so as to become common species. Sometimes these will acquire such a perfection of organisation by successive favourable modifications that they will be able to spread greatly beyond the range of the parent form. They then become what are termed dominant species, maintaining themselves in vigour and abundance over very wide areas, displacing other species with which they come into competition, and, under still further changes of conditions, becoming the parents of a new set of diverging species.

Definition and Origin of Genera.—As some of the most important and interesting phenomena of distribution relate

to genera rather than to single species, it will be well here to explain what is meant by a genus, and how genera are supposed to arise.

A genus is a group of allied species which differs from all other groups in some well marked characters, usually of a structural rather than a superficial nature. Species of one genus usually differ from each other in size, in colour or marking, in the proportions of the limbs or other organs, and in the form and size of such superficial appendages as horns, crests, manes, &c. ; but they generally agree in the form and structure of important organs, as the teeth, the bill, the feet, and the wings. When two groups of species differ from each other constantly in one or more of these latter particulars they are said to belong to different genera. We have already seen that species vary in these more important as well as in the more superficial characters. If, then, in any part of the area occupied by a species some change of habits becomes useful to it, all such structural variations as facilitate the change will be accumulated by natural selection, and when they have become fixed in the proportions most beneficial to the animal, we shall have the first species of a new genus.

A creature which has been thus modified in important characters will be a new type, specially adapted to fill a new place in the economy of nature. It will almost certainly have arisen from an extensive or dominant species, because only such are sufficiently rich in individuals to afford an ample supply of the necessary variations, and it will inherit the vigour of constitution and adaptability to a wide range of conditions which gave success to its ancestors. It will therefore have every chance in its favour in the struggle for existence; it may spread widely and displace many of its nearest allies, and in doing so will itself become modified superficially and become the parent of a number of subordinate species. It will now have become a dominant *genus*, occupying an entire continent, or perhaps even two or more continents, spreading in every direction till it comes in contact with competing forms better adapted to the different environments. Such a genus may continue to exist during long geological

epochs; but the time will generally come when either physical changes, or competing forms, or new enemies are too much for it, and it begins to lose its supremacy. First one then another of its component species will dwindle away and become extinct, till at last only a few species remain. Sometimes these soon follow the others and the whole genus dies out, as thousands of genera have died out during the long course of the earth's life-history; but it will also sometimes happen that a few species will continue to maintain themselves in areas where they are removed from the influences that exterminated their fellows.

Cause of the Extinction of Species.—There is good reason to believe that the most effective agent in the extinction of species is the pressure of other species, whether as enemies or merely as competitors. If therefore any portion of the earth is cut off from the influx of new or more highly organised animals, we may there expect to find the remains of groups which have elsewhere become extinct. In islands which have been long separated from their parent continents these conditions are exactly fulfilled, and it is in such places that we find the most striking examples of the preservation of fragments of primeval groups of animals, often widely separated from each other, owing to their having been preserved at remote portions of the area of the once widespread parental group. There are many other ways in which portions of dying out groups may be saved. Nocturnal or subterranean modes of life may save a species from enemies or competitors, and many of the ancient types still existing have such habits. The dense gloom of equatorial forests also affords means of concealment and protection, and we sometimes find in such localities a few remnants of low types in the midst of a general assemblage of higher forms. Some of the most ancient types now living inhabit caves like the Proteus, or bury themselves in mud like the Lepidosiren, or in sand like the Amphioxus, the last being the most primitive of all vertebrates; while the Galeopithecus and Tarsius of the Malay islands and the potto of West Africa, survive amid the higher mammalia of the Asiatic and African continents

owing to their nocturnal habits and concealment in the densest forests.

The Rise and Decay of Species and Genera.—The preceding sketch of the mode in which species and genera have arisen, have come to maturity, and then decay, leads us to some very important conclusions as to the mode of distribution of animals. When a species or a genus is increasing and spreading, it necessarily occupies a continuous area which gets larger and larger till it reaches a maximum; and we accordingly find that almost all extensive groups are thus continuous. When decay commences, and the group, ceasing to be in harmony with its environment, is encroached upon by other forms, the continuity may frequently be broken. Sometimes the outlying species may be the first to become extinct, and the group may simply diminish in area while keeping a compact central mass; but more often the process of extinction will be very irregular, and may even divide the group into two or more disconnected portions. This is the more likely to be the case because the most recently formed species, probably adapted to local conditions and therefore most removed from the general type of the group, will have the best chance of surviving, and these may exist at several isolated points of the area once occupied by the whole group. We may thus understand how the phenomenon of discontinuous areas has come about, and we may be sure that when allied species or varieties of the same species are found widely separated from each other, they were once connected by intervening forms or by each extending till it overlapped the other's area.

Discontinuous Specific Areas, why Rare.—But although discontinuous generic areas, or the separation from each other of species whose ancestors must once have occupied conterminous or overlapping areas, is of frequent occurrence, yet undoubted cases of discontinuous specific areas are very rare, except, as already stated, when one portion of a species inhabits an island. A few examples among mammalia have been referred to in our first chapter, but it may be said that these are examples of the very common phenomenon of a species being only found in the

station for which its organisation adapts it; so that forest or marsh or mountain animals are of course only found where there are forests, marshes, or mountains. This may be true, and when the separate forests or mountains inhabited by the same species are not far apart there is little that needs explanation; but in one of the cases referred to there was a gap of a thousand miles between two of the areas occupied by the species, and this being too far for the animal to traverse through an uncongenial territory, we are forced to the conclusion that it must at some former period and under different conditions have occupied a considerable portion of the intervening area.

Among birds such cases of specific discontinuity are very rare and hardly ever quite satisfactory. This may be owing to birds being more rapidly influenced by changed conditions, so that when a species is divided the two portions almost always become modified into varieties or distinct species; while another reason may be that their powers of flight cause them to occupy on the average wider and less precisely defined areas than do the species of mammalia. It will be interesting therefore to examine the few cases on record, as we shall thereby obtain additional knowledge of the steps and processes by which the distribution of varieties and species has been brought about.

Discontinuity of the Area of Parus palustris.—Mr. Seebohm, who has travelled and collected in Europe, Siberia, and India, and possesses extensive and accurate knowledge of Palearctic birds, has recently called attention to the varieties and sub-species of the marsh tit (*Parus palustris*), of which he has examined numerous specimens ranging from England to Japan.¹ The curious point is that those of Southern Europe and of China are exactly alike, while all over Siberia a very distinct form occurs, forming the sub-species *P. borealis*.² In Japan and Kamschatka other

¹ See *Ibis*, 1879, p. 32.

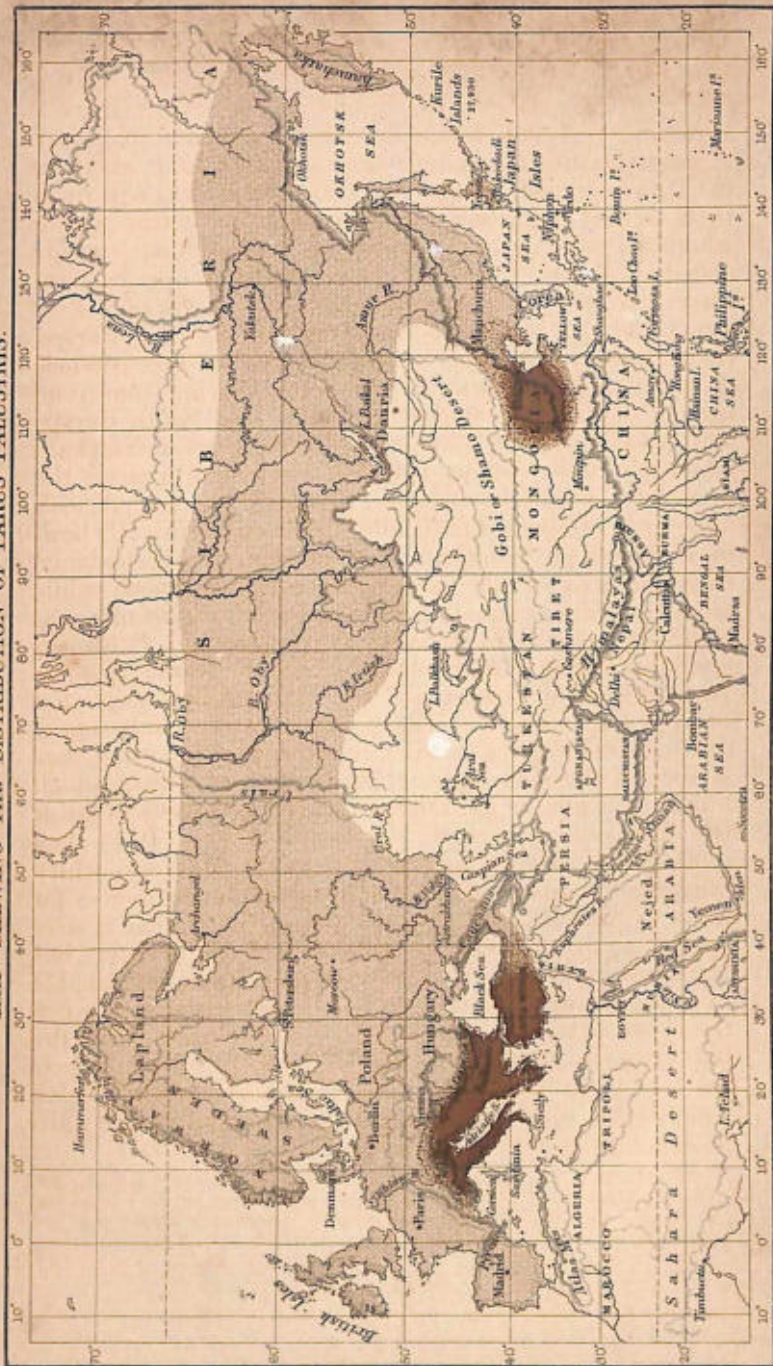
² In Mr. Seebohm's latest work, *Birds of the Japanese Empire* (1890), he says, "Examples from North China are indistinguishable from those obtained in Greece" (p. 82).

varieties are found, which have been named respectively *P. japonicus* and *P. camtschatkensis* and another *P. songarus* in Turkestan and Mongolia. Now it all depends upon these forms being classed as sub-species or as true species whether this is or is not a case of discontinuous specific distribution. If *Parus borealis* is a distinct species from *Parus palustris*, as it is reckoned in Gray's *Hand List of Birds*, and also in Sharpe and Dresser's *Birds of Europe*, then *Parus palustris* has a most remarkable discontinuous distribution, as shown in the accompanying map, one portion of its area comprising Central and South Europe and Asia Minor, the other an undefined tract in Northern China, the two portions being thus situated in about the same latitude and having a very similar climate, but with a distance of about 4,000 miles between them. If, however, these two forms are reckoned as sub-species only, then the area of the species becomes continuous, while only one of its varieties or sub-species has a discontinuous area. It is a curious fact that *P. palustris* and *P. borealis* are found together in Southern Scandinavia and in some parts of Central Europe, and are said to differ somewhat in their note and their habits, as well as in colouration.

Discontinuity of Emberiza schoeniclus.—The other case is that of our reed bunting (*Emberiza schoeniclus*), which ranges over almost all Europe and Western Asia as far as the Yenesai valley and North-west India. It is then replaced by another smaller species, *E. passerina*, which ranges eastwards to the Lena river, and in winter as far south as Amoy in China; but in Japan the original species appears again, receiving a new name (*E. pyrrhulina*), but Mr. Seebohm assures us that it is quite indistinguishable from the European bird. Although the distance between these two portions of the species is not so great as in the last example, being about 2,000 miles, in other respects the case is an interesting one, because the forms which occupy the intervening space are recognised by Mr. Seebohm himself as undoubted species.¹

¹ *Ibis*, 1879, p. 40. In his *Birds of the Japanese Empire* (1890), Mr. Seebohm classes the Japanese and European forms as *E. schoeniclus*, and thinks that their range is probably continuous across the two continents.

MAP SHEWING THE DISTRIBUTION OF PARUS PALUSTRIS.



N.B. The dark patches show the Areas occupied by two identical varieties.

The European and Japanese Jays.—Another case somewhat resembling that of the marsh tit is afforded by the European and Japanese jays (*Garrulus glandarius* and *G. japonicus*). Our common jay inhabits the whole of Europe except the extreme north, but is not known to extend anywhere into Asia, where it is represented by several quite distinct species. (See Map, Frontispiece.) But the great central island of Japan is inhabited by a jay (*G. japonicus*) which is very like ours, and was formerly classed as a subspecies only, in which case our jay would be considered to have a discontinuous distribution. But the specific distinctness of the Japanese bird is now universally admitted, and it is certainly a very remarkable fact that among the twelve species of jays which together range over all temperate Europe and Asia, one which is so closely allied to our English bird should be found at the remotest possible point from it. Looking at the map exhibiting the distribution of the several species, we can hardly avoid the conclusion that a bird very like our jay once occupied the whole area of the genus, that in various parts of Asia it became gradually modified into a variety of distinct species in the manner already explained, a remnant of the original type being preserved almost unchanged in Japan, owing probably to favourable conditions of climate and protection from competing forms.

Supposed Examples of Discontinuity among North American Birds.—In North America, the eastern and western provinces are so different in climate and vegetation, and are besides separated by such remarkable physical barriers—the arid central plains and the vast ranges of the Rocky Mountains and Sierra Nevada, that we can hardly expect to find species whose areas may be divided maintaining their identity. Towards the north however the above-named barriers disappear, the forests being almost contiguous from east to west, while the mountain range is broken up by passes and valleys. It thus happens that most species of birds which inhabit both the eastern and western coasts of the North American continent have maintained their continuity towards the north, while even when differentiated into two or more allied

species their areas are often conterminous or overlapping.

* Almost the only bird that seems to have a really discontinuous range is the species of wren, *Thryothorus bewickii*, of which the type form ranges from the east coast to Kansas and Minnesota, while a longer-billed variety, *T. bewickii spilurus*, is found in the wooded parts of California and as far north as Puget Sound. If this really represents the range of the species there remains a gap of about 1,000 miles between its two disconnected areas. Other cases are those of *Vireo bellii* of the middle United States and the sub-species *pusillus* of California; and of the purple red-finch, *Carpodacus purpureus*, with its variety *C. californicus*; but unfortunately the exact limits of these varieties are in neither case known, and though each one is characteristic of its own province, it is possible that they may somewhere become conterminous, though in the case of the red-finches this does not seem likely to be the fact.

In a later chapter we shall have to point out some remarkable cases of this kind where one portion of the species inhabits an island; but the facts now given are sufficient to prove that the discontinuity of the area occupied by a single homogeneous species, by two varieties of a species, by two well-marked sub-species, and by two closely allied but distinct species, are all different phases of one phenomenon—the decay of ill-adapted, and their replacement by better-adapted forms, under the pressure of a change of conditions either physical or organic. We may now proceed with our sketch of the mode of distribution of higher groups.

Distribution and Antiquity of Families.—Just as genera are groups of allied species distinguished from all other groups by some well-marked structural characters, so families are groups of allied genera distinguished by more marked and more important characters, which are generally accompanied by a peculiar outward form and style of colouration, and by distinctive habits and mode of life. As a genus is usually more ancient than any of the species of which it is composed, because during its growth and development the original rudimentary species becomes sup-

planted by more and more perfectly adapted forms, so a family is usually older than its component genera, and during the long period of its life-history may have survived many and great terrestrial and organic changes. Many families of the higher animals have now an almost world-wide extension, or at least range over several continents; and it seems probable that all families which have survived long enough to develop a considerable variety of generic and specific forms have also at one time or other occupied an extensive area.

Discontinuity a Proof of Antiquity.—Discontinuity will therefore be an indication of antiquity, and the more widely the fragments are scattered the more ancient we may usually presume the parent group to be. A striking example is furnished by the strange reptilian fishes forming the order or sub-order Dipnoi, which includes the *Lepidosiren* and its allies. Only three or four living species are known, and these inhabit tropical rivers situated in the remotest continents. The *Lepidosiren paradoxa* is only known from the Amazon and some other South American rivers. An allied species, *Lepidosiren annectens*, sometimes placed in a distinct genus, inhabits the Gambia in West Africa, while the recent discovery in Eastern Australia of the *Ceratodus* or mud-fish of Queensland, adds another form to the same isolated group. Numerous fossil teeth, long known from the Triassic beds of this country, and also found in Germany and India in beds of the same age, agree so closely with those of the living *Ceratodus* that both are referred to the same genus. No more recent traces of any such animal have been discovered, but the Carboniferous *Ctenodus* and the Devonian *Dipterus* evidently belong to the same group, while in North America the Devonian rocks have yielded a gigantic allied form which has been named *Heliodus* by Professor Newberry. Thus an enormous range in time is accompanied by a very wide and scattered distribution of the existing species.

Whenever, therefore, we find two or more living genera belonging to the same family or order but not very closely allied to each other, we may be sure that they are the remnants of a once extensive group of genera; and if we

find them now isolated in remote parts of the globe, the natural inference is that the family of which they are fragments once had an area embracing the countries in which they are found. Yet this simple and very obvious explanation has rarely been adopted by naturalists, who have instead imagined changes of land and sea to afford a direct passage from the one fragment to the other. If there were no cosmopolitan or very wide-spread families still existing, or even if such cases were rare, there would be some justification for such a proceeding; but as about one-fourth of the existing families of land mammalia have a range extending to at least three or four continents, while many which are now represented by disconnected genera are known to have occupied intervening lands or to have had an almost continuous distribution in tertiary times, all the presumptions are in favour of the former continuity of the group. We have also in many cases direct evidence that this former continuity was effected by means of existing continents, while in no single case has it been shown that such a continuity was impossible, and that it either was or must have been effected by means of continents now sunk beneath the ocean.

Concluding Remarks.—When writing on the subject of distribution it usually seems to have been forgotten that the theory of evolution absolutely necessitates the former existence of a whole series of extinct genera filling up the gap between the isolated genera which in many cases now alone exist; while it is almost an axiom of "natural selection" that such numerous forms of one type could only have been developed in a wide area and under varied conditions, implying a great lapse of time. In our succeeding chapters we shall show that the known and probable changes of sea and land, the known changes of climate, and the actual powers of dispersal of the different groups of animals, were such as would have enabled all the now disconnected groups to have once formed parts of a continuous series. Proofs of such former continuity are continually being obtained by the discovery of allied extinct forms in intervening lands, but the extreme imperfection of the geological record as regards land animals renders it

unlikely that this proof will be forthcoming in the majority of cases. The notion that if such animals ever existed their remains would certainly be found, is a superstition which, notwithstanding the efforts of Lyell and Darwin, still largely prevails among naturalists; but until it is got rid of no true notions of the former distribution of life upon the earth can be attained.

CHAPTER V

THE POWERS OF DISPERSAL OF ANIMALS AND PLANTS

Statement of the general question of Dispersal—The Ocean as a Barrier to the Dispersal of Mammals—The Dispersal of Birds—The Dispersal of Reptiles—The Dispersal of Insects—The Dispersal of Land Mollusca—Great Antiquity of Land-shells—Causes favouring the Abundance of Land-shells—The Dispersal of Plants—Special adaptability of Seeds for Dispersal—Birds as agents in the Dispersal of Seeds—Ocean Currents as agents in Plant Dispersal—Dispersal along Mountain-chains—Antiquity of Plants as affecting their Distribution.

IN order to understand the many curious anomalies we meet with in studying the distribution of animals and plants, and to be able to explain how it is that some species and genera have been able to spread widely over the globe, while others are confined to one hemisphere, to one continent, or even to a single mountain or a single island, we must make some inquiry into the different powers of dispersal of animals and plants, into the nature of the barriers that limit their migrations, and into the character of the geological or climatal changes which have favoured or checked such migrations.

The first portion of the subject—that which relates to the various modes by which organisms can pass over wide areas of sea and land—has been fully treated by Sir Charles Lyell, by Mr. Darwin, and many other writers, and it will only be necessary here to give a very brief notice of the best known facts on the subject, which will be further referred to when we come to discuss the

particular cases that arise in regard to the faunas and floras of remote islands. But the other side of the question of dispersal—that which depends on geological and climatal changes—is in a far less satisfactory condition, for, though much has been written upon it, the most contradictory opinions still prevail, and at almost every step we find ourselves on the battle-field of opposing schools in geological or physical science. As, however, these questions lie at the very root of any general solution of the problems of distribution, I have given much time to a careful examination of the various theories that have been advanced, and the discussions to which they have given rise; and have arrived at some definite conclusions which I venture to hope may serve as the foundation for a better comprehension of these intricate problems. The four chapters which follow this are devoted to a full examination of these profoundly interesting and important questions, after which we shall enter upon our special inquiry—the nature and origin of insular faunas and floras.

The Ocean as a Barrier to the Dispersal of Mammals.—A wide extent of ocean forms an almost absolute barrier to the dispersal of all land animals, and of most of those which are aerial, since even birds cannot fly for thousands of miles without rest and without food, unless they are aquatic birds which can find both rest and food on the surface of the ocean. We may be sure, therefore, that without artificial help neither mammalia nor land birds can pass over very wide oceans. The exact width they can pass over is not determined, but we have a few facts to guide us. Contrary to the common notion, pigs can swim very well, and have been known to swim over five or six miles of sea, and the wide distribution of pigs in the islands of the Eastern Hemisphere may be due to this power. It is almost certain, however, that they would never voluntarily swim away from their native land, and if carried out to sea by a flood they would certainly endeavour to return to the shore. We cannot therefore believe that they would ever swim over fifty or a hundred miles of sea, and the same may be said of all the larger mammalia.

Deer also swim well, but there is no reason to believe that they would venture out of sight of land. With the smaller, and especially with the arboreal mammalia, there is a much more effectual way of passing over the sea, by means of floating trees, or those floating islands which are often formed at the mouths of great rivers. Sir Charles Lyell describes such floating islands which were encountered among the Moluccas, on which trees and shrubs were growing on a stratum of soil which even formed a white beach round the margin of each raft. Among the Philippine Islands similar rafts with trees growing on them have been seen after hurricanes; and it is easy to understand how, if the sea were tolerably calm, such a raft might be carried along by a current, aided by the wind acting on the trees, till after a passage of several weeks it might arrive safely on the shores of some land hundreds of miles away from its starting-point. Such small animals as squirrels and field-mice might have been carried away on the trees which formed part of such a raft, and might thus colonise a new island; though, as it would require a pair of the same species to be thus conveyed at the same time, such accidents would no doubt be rare. Insects, however, and land-shells would almost certainly be abundant on such a raft or island, and in this way we may account for the wide dispersal of many species of both these groups.

Notwithstanding the occasional action of such causes, we cannot suppose that they have been effective in the dispersal of mammalia as a whole; and whenever we find that a considerable number of the mammals of two countries exhibit distinct marks of relationship, we may be sure that an actual land connection, or at all events an approach to within a very few miles of each other, has at one time existed. But a considerable number of identical mammalian families and even genera are actually found in all the great continents, and the present distribution of land upon the globe renders it easy to see how they have been able to disperse themselves so widely. All the great land masses radiate from the arctic regions as a common centre, the only break being at Behrings Strait, which is so shallow that a rise of less than a thousand feet would

form a broad isthmus connecting Asia and America as far south as the parallel of 60° N. Continuity of land therefore may be said to exist already for all parts of the world (except Australia and a number of large islands, which will be considered separately), and we have thus no difficulty in the way of that former wide diffusion of many groups, which we maintain to be the only explanation of most anomalies of distribution other than such as may be connected with unsuitability of climate.

The Dispersal of Birds.—Wherever mammals can migrate other vertebrates can generally follow with even greater facility. Birds, having the power of flight, can pass over wide arms of the sea, or even over extensive oceans, when these are, as in the Pacific, studded with islands to serve as resting places. Even the smaller land-birds are often carried by violent gales of wind from Europe to the Azores, a distance of nearly a thousand miles, so that it becomes comparatively easy to explain the exceptional distribution of certain species of birds. Yet on the whole it is remarkable how closely the majority of birds follow the same laws of distribution as mammals, showing that they generally require either continuous land or an island-strewn sea as a means of dispersal to new homes.

The Dispersal of Reptiles.—Reptiles appear at first sight to be as much dependent on land for their dispersal as mammalia, but they possess two peculiarities which favour their occasional transmission across the sea—the one being their greater tenacity of life, the other their oviparous mode of reproduction. A large boa-constrictor was once floated to the island of St. Vincent, twisted round the trunk of a cedar tree, and was so little injured by its voyage that it captured some sheep before it was killed. The island is nearly two hundred miles from Trinidad and the coast of South America, whence the reptile almost certainly came.¹ Snakes are, however, comparatively scarce on islands far from continents, but lizards are often abundant, and though these might also travel on floating trees, it seems more probable that there

¹ Lyell's *Principles of Geology*, ii., p. 369.

is some as yet unknown mode by which their eggs are safely, though perhaps very rarely, conveyed from island to island. Examples of their peculiar distribution will be given when we treat of the fauna of some islands in which they abound.

The Dispersal of Amphibia and Fresh-water Fishes.—The two lower groups of vertebrates, Amphibia and fresh-water fishes, possess special facilities for dispersal, in the fact of their eggs being deposited in water, and in their aquatic or semi-aquatic habits. They have another advantage over reptiles in being capable of flourishing in arctic regions, and in the power possessed by their eggs of being frozen without injury. They have thus, no doubt, been assisted in their dispersal by floating ice, and by that approximation of all the continents in high northern latitudes which has been the chief agent in producing the general uniformity in the animal productions of the globe. Some genera of Batrachia have almost a world-wide distribution; while the tailed Batrachia, such as the newts and salamanders, are almost entirely confined to the northern hemisphere, some of the genera spreading over the whole of the north temperate zone. Fresh-water fishes have often a very wide range, the same species being sometimes found in all the rivers of a continent. This is no doubt chiefly due to the want of permanence in river basins, especially in their lower portions, where streams belonging to distinct systems often approach each other and may be made to change their course from one to the other basin by very slight elevations or depressions of the land. Hurricanes and water-spouts also often carry considerable quantities of water from ponds and rivers, and thus disperse eggs and even small fishes. As a rule, however, the same species are not often found in countries separated by a considerable extent of sea, and in the tropics rarely the same genera. The exceptions are in the colder regions of the earth, where the transporting power of ice may have come into play. High ranges of mountains, if continuous for long distances, rarely have the same species of fish in the rivers on their two sides. Where exceptions occur, it is often due to the great

antiquity of the group, which has survived so many changes in physical geography that it has been able, step by step, to reach countries which are separated by barriers impassable to more recent types. Yet another and more efficient explanation of the distribution of this group of animals is the fact that many families and genera inhabit both fresh and salt water; and there is reason to believe that many of the fishes now inhabiting the tropical rivers of both hemispheres have arisen from allied marine forms becoming gradually modified for a life in fresh water. By some of these various causes, or a combination of them, most of the facts in the distribution of fishes can be explained without much difficulty.

The Dispersal of Insects.—In the enormous group of insects the means of dispersal among land animals reach their maximum. Many of them have great powers of flight, and from their extreme lightness they can be carried immense distances by gales of wind. Others can survive exposure to salt water for many days, and may thus be floated long distances by marine currents. The eggs and larvæ often inhabit solid timber, or lurk under bark or in crevices of logs, and may thus reach any countries to which such logs are floated. Another important factor in the problem is the immense antiquity of insects, and the long persistence of many of the best marked types. The rich insect fauna of the Miocene period in Switzerland consisted largely of genera still inhabiting Europe, and even of a considerable number identical, or almost so, with living species. Out of 156 genera of Swiss fossil beetles no less than 114 are still living; and the general character of the species is exactly like that of the existing fauna of the northern hemisphere in a somewhat more southern latitude. There is, therefore, evidently no difficulty in accounting for any amount of dispersal among insects; and it is all the more surprising that with such powers of migration they should yet be often as restricted in their range as the reptiles or even the mammalia. The cause of this wonderful restriction to limited areas is, undoubtedly, the extreme specialisation of most insects. They have become so exactly adapted to one set of conditions, that when

carried into a new country they cannot live. Many can only feed in the larva state on one species of plant; others are bound up with certain groups of animals on whom they are more or less parasitic. Climatal influences have a great effect on their delicate bodies; while, however well a species may be adapted to cope with its enemies in one locality, it may be quite unable to guard itself against those which elsewhere attack it. From this peculiar combination of characters it happens, that among insects are to be found examples of the widest and most erratic dispersal and also of the extremest restriction to limited areas; and it is only by bearing these considerations in mind that we can find a satisfactory explanation of the many anomalies we meet with in studying their distribution.

The Dispersal of Land Mollusca.—The only other group of animals we need now refer to is that of the air-breathing mollusca, commonly called land-shells. These are almost as ubiquitous as insects, though far less numerous; and their wide distribution is by no means so easy to explain. The genera have usually a very wide, and often a cosmopolitan range, while the species are rather restricted, and sometimes wonderfully so. Not only do single islands, however small, often possess peculiar species of land-shells, but sometimes single mountains or valleys, or even a particular mountain side, possess species or varieties found nowhere else upon the globe. It is pretty certain that they have no means of passing over the sea but such as are very rare and exceptional. Some which possess an operculum, or which close the mouth of the shell with a diaphragm of secreted mucus, may float across narrow arms of the sea, especially when protected in the crevices of logs of timber; while in the young state when attached to leaves or twigs they may be carried long distances by hurricanes.¹ Owing to their exceedingly slow motion,

¹ Mr. Darwin found that the large *Helix pomatia* lived after immersion in sea-water for twenty days. It is hardly likely that this is the extreme limit of their powers of endurance, but even this would allow of their being floated many hundred miles at a stretch, and if we suppose the shell to be partially protected in the crevice of a log of wood, and to be thus out of

their powers of voluntary dispersal, even on land, are very limited, and this will explain the extreme restriction of their range in many cases.

Great Antiquity of Land-Shells.—The clue to the almost universal distribution of the several families and of many genera, is to be found, however, in their immense antiquity. In the Pliocene and Miocene formations most of the land-shells are either identical with living species or closely allied to them, while even in the Eocene almost all are of living genera, and one British Eocene fossil still lives in Texas. Strange to say, no true land-shells have been discovered in the Secondary formations, but they must certainly have abounded, for in the far more ancient Palæozoic coal measures of Nova Scotia two species belonging to the living genera *Pupa* and *Zonites* have been found in considerable abundance.

Land-shells have therefore survived all the revolutions the earth has undergone since Palæozoic times. They have been able to spread slowly but surely into every land that has ever been connected with a continent, while the rare chances of transfer across the ocean, to which we have referred as possible, have again and again occurred during the almost unimaginable ages of their existence. The remotest and most solitary of the islands of the mid-ocean have thus become stocked with them, though the variety of species and genera bears a direct relation to the facilities of transfer, and the shell fauna is never very rich and varied, except in countries which have at one time or other been united to some continental land.

Causes Favouring the Abundance of Land-Shells.—The abundance and variety of land-shells is also, more than that of any other class of animals, dependent on the nature of the surface and the absence of enemies, and where these conditions are favourable their forms are wonderfully luxuriant. The first condition is the presence of lime in the soil, and a broken surface of country with much rugged

water in calm weather, the distance might extend to a thousand miles or more. The eggs of fresh-water mollusca, as well as the young animals, are known to attach themselves to the feet of aquatic birds, and this is probably the most efficient cause of their very wide diffusion.

rock offering crevices for concealment and hybernation. The second is a limited bird and mammalian fauna, in which such species as are especially shell-eaters shall be rare or absent. Both these conditions are found in certain large islands, and pre-eminently in the Antilles, which possess more species of land-shells than any single continent. If we take the whole globe, more species of land-shells are found on the islands than on the continents—a state of things to which no approach is made in any other group of animals whatever, but which is perhaps explained by the considerations now suggested.

The Dispersal of Plants.—The ways in which plants are dispersed over the earth, and the special facilities they often possess for migration have been pointed out by eminent botanists, and a considerable space might be occupied in giving a summary of what has been written on the subject. In the present work, however, it is only in two or three chapters that I discuss the origin of insular floras in any detail; and it will therefore be advisable to adduce any special facts when they are required to support the argument in particular cases. A few general remarks only will therefore be made here.

Special Adaptability of Seeds for Dispersal.—Plants possess many great advantages over animals as regards the power of dispersal, since they are all propagated by seeds or spores, which are hardier than the eggs of even insects, and retain their vitality for a much longer time. Seeds may lie dormant for many years and then vegetate, while they endure extremes of heat, of cold, of drought, or of moisture which would almost always be fatal to animal germs. Among the causes of the dispersal of seeds De Candolle enumerates the wind, rivers, ocean currents, icebergs, birds and other animals, and human agency. Great numbers of seeds are specially adapted for transport by one or other of these agencies. Many are very light, and have winged appendages, pappus, or down, which enable them to be carried enormous distances. It is true, as De Candolle remarks, that we have no actual proofs of their being so carried; but this is not surprising when we consider how small and inconspicuous most seeds are. Supposing every

year a million seeds were brought by the wind to the British Isles from the Continent, this would be only ten to a square mile, and the observation of a life-time might never detect one; yet a hundredth part of this number would serve in a few centuries to stock an island like Britain with a great variety of continental plants.

When, however, we consider the enormous quantity of seeds produced by plants, that great numbers of these are more or less adapted to be carried by the wind, and that winds of great violence and long duration occur in most parts of the world, we are as sure that seeds must be carried to great distances as if we had seen them so carried. Such storms carry leaves, hay, dust, and many small objects to a great height in the air, while many insects have been conveyed by them for hundreds of miles out to sea and far beyond what their unaided powers of flight could have effected.

Birds as Agents in the Dispersal of Plants.—Birds are undoubtedly important agents in the dispersal of plants over wide spaces of ocean, either by swallowing fruits and rejecting the seeds in a state fit for germination, or by the seeds becoming attached to the plumage of ground-nesting birds, or to the feet of aquatic birds embedded in small quantities of mud or earth. Illustrations of these various modes of transport will be found in Chapter XII. when discussing the origin of the flora of the Azores and Bermuda.

Ocean-currents as Agents in Plant-dispersal.—Ocean-currents are undoubtedly more important agents in conveying seeds of plants than they are in the case of any other organisms, and a considerable body of facts and experiments have been collected proving that seeds may sometimes be carried in this way many thousand miles and afterwards germinate. Mr. Darwin made a series of interesting experiments on this subject, some of which will be given in the chapter above referred to.

Dispersal along Mountain Chains.—These various modes of transport are, as will be shown when discussing special cases, amply sufficient to account for the vegetation found on oceanic islands, which almost always bears a close

relation to that of the nearest continent; but there are other phenomena presented by the dispersal of species and genera of plants over very wide areas, especially when they occur in widely separated portions of the northern and southern hemispheres, that are not easily explained by such causes alone. It is here that transmission along mountains chains has probably been effective; and the exact mode in which this has occurred is discussed in Chapter XXIII., where a considerable body of facts is given, showing that extensive migrations may be effected by a succession of moderate steps, owing to the frequent exposure of fresh surfaces of soil or *débris* on mountain sides and summits, offering stations on which foreign plants can temporarily establish themselves.

Antiquity of Plants as affecting their Distribution.—We have already referred to the importance of great antiquity in enabling us to account for the wide dispersal of some genera and species of insects and land-shells, and recent discoveries in fossil botany show that this cause has also had great influence in the case of plants. Rich floras have been discovered in the Miocene, the Eocene, and the Upper Cretaceous formations, and these consist almost wholly of living genera, and many of them of species very closely allied to existing forms. We have therefore every reason to believe that a large number of our plant-species have survived great geological, geographical, and climatal changes; and this fact, combined with the varied and wonderful powers of dispersal many of them possess, renders it far less difficult to understand the examples of wide distribution of the genera and species of plants than in the case of similar instances among animals. This subject will be further alluded to when discussing the origin of the New Zealand flora, in Chapter XXII.

CHAPTER VI

GEOGRAPHICAL AND GEOLOGICAL CHANGES: THE PERMANENCE OF CONTINENTS

Changes of Land and Sea, their Nature and Extent—Shore-deposits and Stratified Rocks—The Movements of Continents—Supposed Oceanic Formations; the Origin of Chalk—Fresh-water and Shore-deposits as proving the Permanence of Continents—Oceanic Islands as indications of the Permanence of Continents and Oceans—General Stability of Continents with constant Change of Form—Effect of Continental Changes on the Distribution of Animals—Changed Distribution proved by the Extinct Animals of Different Epochs—Summary of Evidence for the general Permanence of Continents and Oceans.

THE changes of land and sea which have occurred in particular cases will be described when we discuss the origin and relations of the faunas of the different classes of islands. We have here only to consider the general character and extent of such changes, and to correct some erroneous ideas which are prevalent on the subject.

Changes of Land and Sea, their Nature and Extent.—It is a very common belief that geological evidence proves a complete change of land and sea to have taken place over and over again. Every foot of dry land has undoubtedly, at one time or other, formed part of a sea-bottom, and we can hardly exclude the surfaces occupied by volcanic and fresh-water deposits, since, in many cases, if not in all, these rest upon a substratum of marine formations. At first sight, therefore, it seems a necessary inference that when the present continents were under water there must

have been other continents situated where we now find the oceans, from which the sediments came to form the various deposits we now see. This view was held by so acute and learned a geologist as Sir Charles Lyell, who says:—"Continents, therefore, although permanent for whole geological epochs, shift their positions entirely in the course of ages."¹ Mr. T. Mellard Reade, late President of the Geological Society of Liverpool, so recently as 1878, says:—"While believing that the ocean-depths are of enormous age, it is impossible to resist other evidences that they have once been land. The very continuity of animal and vegetable life on the globe points to it. The molluscous fauna of the eastern coast of North America is very similar to that of Europe, and this could not have happened without littoral continuity, yet there are depths of 1,500 fathoms between these continents."² It is certainly strange that a geologist should not remember the recent and long-continued warm climates of the Arctic regions, and see that a connection of Northern Europe by Iceland with Greenland and Labrador over a sea far less than a thousand fathoms deep would furnish the "littoral continuity" required. Again, in the same pamphlet Mr. Reade says:—"It can be mathematically demonstrated that the whole, or nearly the whole, of the sea-bottom has been at one time or other dry land. If it were not so, and the oscillations, of the level of the land with respect to the sea were confined within limits near the present continents, the results would have been a gradual diminution instead of development of the calcareous rocks. To state the case in common language, the calcareous portion of the rocks would have been washed out during the mutations, the destruction and re-deposit of the continental rocks, and eventually deposited in the depths of the immutable sea far from land. Immense beds of limestone would now exist at the bottom of the ocean, while the land would be composed of sandstones and argillaceous shales. The evidence of chemistry thus confirms the inductions drawn from the distribution of animal life upon the globe."

¹ *Principles of Geology*, 11th Ed., Vol. I, p. 258.

² On Limestone as an Index of Geological Time.

So far from this being a "mathematical demonstration," it appears to me to be a complete misinterpretation of the facts. Animals did not create the lime which they secrete from the sea-water, and therefore we have every reason to believe that the inorganic sources which originally supplied it still keep up that supply, though perhaps in diminished quantity. Again, the great lime-secreters—corals—work in water of moderate depth, that is, near land, while there is no proof whatever that there is any considerable accumulation of limestone at the bottom of the deep ocean. On the contrary, the fact ascertained by the *Challenger*, that beyond a certain depth the "calcareous" ooze ceases, and is replaced by red and grey clays, although the calcareous organisms still abound in the surface waters of the ocean, shows that the lime is dissolved again by the excess of carbonic acid usually found at great depths, and its accumulation thus prevented. As to the increase of limestones in recent as compared with older formations, it may be readily explained by two considerations: in the first place, the growth and development of the land in longer and more complex shore lines and the increase of sedimentary over volcanic formations may have offered more stations favourable to the growth of coral; while the solubility of limestone in rain-water renders the destruction of such rocks more rapid than that of sandstones and shales, and would thus, by supplying more calcareous matter in solution for secretion by limestone-forming organisms, lead to their comparative abundance in later as compared with earlier formations.

However weak we may consider the above-quoted arguments against the permanence of oceans, the fact that these arguments are so confidently and authoritatively put forward, renders it advisable to show how many and what weighty considerations can be adduced to justify the opposite belief, which is now rapidly gaining ground among students of earth-history.

Shore Deposits and Stratified Rocks.—If we go round the shores of any of our continents we shall almost always find a considerable belt of shallow water, meaning thereby water from 100 to 150 fathoms deep. The distance from the

coast line at which such depths are reached is seldom less than twenty miles, and is very frequently more than a hundred, while in some cases such shallow seas extend several hundred miles from existing continents. The great depth of a thousand fathoms is often reached at thirty miles from shore, but more frequently at about sixty or a hundred miles. Round the entire African coast for example, this depth is reached at distances varying from forty to a hundred and fifty miles (except in the Red Sea and the Straits of Mozambique), the average being about eighty miles.

Now the numerous specimens of sea-bottoms collected during the voyage of the *Challenger* show that true shore-deposits—that is, materials denuded from the land and carried down as sediment by rivers—are almost always confined within a distance of 50 or 100 miles of the coast, the finest mud only being sometimes carried 150 or rarely 200 miles. As the sediment varies in coarseness and density it is evident that it will sink to the bottom at unequal distances, the bulk of it sinking comparatively near shore, while only the very finest and almost impalpable mud will be carried out to the furthest limits. Beyond these limits the only deposits (with few exceptions) are organic, consisting of the shells of minute calcareous or siliceous organisms with some decomposed pumice and volcanic dust which floats out to mid-ocean. It follows, therefore, that by far the larger part of all stratified deposits, especially those which consist of sand or pebbles or any visible fragments of rock, must have been formed within 50 or 100 miles of then existing continents, or if at a greater distance, in shallow inland seas receiving deposits from more sides than one, or in certain exceptional areas where deep ocean currents carry the *débris* of land to greater distances.¹

¹ In his *Preliminary Report on Oceanic Deposits*, Mr. Murray says:—"It has been found that the deposits taking place near continents and islands have received their chief characteristics from the presence of the *débris* of adjacent lands. In some cases these deposits extend to a distance of over 150 miles from the coast." (*Proceedings of the Royal Society*, Vol. XXIV, p. 519.)

"The materials in suspension appear to be almost entirely deposited within 200 miles of the land." (*Proceedings of the Royal Society of Edinburgh*, 1876-77, p. 253.)

If we now examine the stratified rocks found in the very centre of all our great continents, we find them to consist of sandstones, limestones, conglomerates, or shales, which must, as we have seen, have been deposited within a comparatively short distance of a sea-shore. Sir Archibald Geikie says:—"Among the thickest masses of sedimentary rock—those of the ancient Palæozoic systems—no features recur more continually than the alternations of different sediments, and the recurrence of surfaces covered with well-preserved ripple-marks, trails and burrows of annelides, polygonal and irregular desiccation marks, like the cracks at the bottom of a sun-dried muddy pool. These phenomena unequivocally point to shallow and even littoral waters. They occur from bottom to top of formations, which reach a thickness of several thousand feet. They can be interpreted only in one way, viz., that the formations in question began to be laid down in shallow water; that during their formation the area of deposit gradually subsided for thousands of feet; yet that the rate of accumulation of sediment kept pace on the whole with this depression; and hence that the original shallow-water character of the deposits remained, even after the original sea-bottom had been buried under a vast mass of sedimentary matter." He goes on to say, that this general statement applies to the more recent as well as to the more ancient formations, and concludes—"In short, the more attentively the stratified rocks of the earth are studied, the more striking becomes the absence of any formations among them, which can legitimately be considered those of a deep sea. They have all been deposited in comparatively shallow water."¹

The arrangement and succession of the stratified rocks also indicate the mode and place of their formation. We find them stretching across the country in one general direction, in belts of no great width though often of immense length, just as we should expect in shore deposits; and they often thin out and change from coarse to fine in a definite manner, indicating the position of the adjacent land

¹ *Geographical Evolution. (Proceedings of the Royal Geographical Society. 1879, p. 426.)*

from the *débris* of which they were originally formed. Again quoting Sir Archibald Geikie :—" The materials carried down to the sea would arrange themselves then as they do still, the coarser portions nearest the shore, the finer silt and mud furthest from it. From the earliest geological times the great area of deposit has been, as it still is, the marginal belt of sea-floor skirting the land. It is there that nature has always strewn the dust of continents to be."

The Movements of Continents.—As we find these stratified rocks of different periods spread over almost the whole surface of existing continents where not occupied by igneous or metamorphic rocks, it follows that at one period or another each part of the continent has been under the sea, but at the same time not far from the shore. Geologists now recognise two kinds of movements by which the deposits so formed have been elevated into dry land—in the one case the strata remain almost level and undisturbed, in the other they are contorted and crumpled, often to an enormous extent. The former often prevails in plains and plateaus, while the latter is almost always found in the great mountain ranges. We are thus led to picture the land of the globe as a flexible area in a state of slow but incessant change; the changes consisting of low undulations which creep over the surface so as to elevate and depress limited portions in succession without perceptibly affecting their nearly horizontal position; and also of intense lateral compression, supposed to be produced by partial subsidence along certain lines of weakness in the earth's crust, the effect of which is to crumple the strata and force up certain areas in great contorted masses, which, when carved out by subaërial denudation into peaks and valleys, constitute our great mountain systems.¹ In this

¹ Professor Dana was, I believe, the first to point out that the regions which, after long undergoing subsidence and accumulating vast piles of sedimentary deposit have been elevated into mountain ranges, thereby become stiff and unyielding, and that the next depression and subsequent upheaval will be situated on one or the other sides of it; and he has shown that, in North America, this is the case with all the mountains of the successive geological formations. Thus, depressions, and elevations of extreme slowness but often of vast amount, have occurred successively in

way every part of a continent may again and again have sunk beneath the sea, and yet as a whole may never have ceased to exist as a continent or a vast continental archipelago. And, as subsidence will always be accompanied by deposition, of sediments from the adjacent land, piles of marine strata many thousand feet thick may have been formed in a sea which was never very deep, by means of a slow depression either continuous or intermittent, or through alternate subsidences and elevations, each of moderate amount.

Supposed Oceanic Formations ;—the Origin of Chalk.—There seems very good reason to believe that few, if any, of the rocks known to geologists correspond exactly to the deposits now forming at the bottom of our great oceans. The white oceanic mud, or Globigerina-ooze, found in all the great oceans at depths varying from 250 to nearly 3,000 fathoms, and almost constantly in depths under 2,000 fathoms, has, however, been supposed to be an exception, and to correspond exactly to our white and grey chalk. Hence some naturalists have maintained that there has probably been one continuous formation of chalk in the Atlantic from the Cretaceous epoch to the present day. This view has been adopted chiefly on account of the similarity of the minute organisms found to compose a considerable proportion of both deposits, more especially the pelagic Foraminifera, of which several species of Globigerina appear to be identical in the chalk and the modern Atlantic mud. Other extremely minute organisms whose nature is doubtful, called coccoliths and discoliths, are also found in both formations, while there is a considerable general resemblance between the higher forms of life. Sir Wyville Thomson tells us, that—"Sponges are abundant in both, and the recent chalk-mud has yielded a large number of examples of the group *porifera vitrea*, which find their nearest representatives among the Ventriculites of the white chalk. The echinoderm fauna of the deeper parts of

restricted adjacent areas ; and the effect has been to bring each portion in succession beneath the ocean but always bordered on one or both sides by the remainder of the continent, from the denudation of which the deposits are formed which, on the subsequent upheaval, become mountain ranges. (*Manual of Geology*, 2nd Ed., p. 751.)

the Atlantic basin is very characteristic, and yields an assemblage of forms which represent in a remarkable degree the corresponding group in the white chalk. Species of the genus *Cidaris* are numerous; some remarkable flexible forms of the *Diademidæ* seem to approach *Echinothuria*”¹ Now, as some explanation of the origin of chalk had long been desired by geologists, it is not surprising that the amount of resemblance shown to exist between it and some kinds of oceanic mud should have been at once seized upon, and the conclusion arrived at that chalk is a deep-sea oceanic formation exactly analogous to that which has been shown to cover large areas of the Atlantic, Pacific and Southern oceans.

But there are several objections to this view which seem fatal to its acceptance. In the first place, no specimens of *Globigerina*-ooze from the deep ocean-bed yet examined agree even approximately with chalk in chemical composition, only containing from 44 to 79 per cent. of carbonate of lime, with from 5 to 11 per cent of silica, and from 8 to 33 per cent. of alumina and oxide of iron.² Chalk, on the other hand, contains usually from 94 to 99 per cent. of carbonate of lime, and a very minute quantity of alumina and silica. This large proportion of carbonate of lime implies some other source of this mineral, and it is probably to be found in the excessively fine mud produced by the decomposition and denudation of coral reefs. Mr. Dana, the geologist of the United States Exploring Expedition, found in the elevated coral reef of Oahu, one of the Sandwich Islands, a deposit closely resembling chalk in colour, texture, &c.; while in several growing reefs a similar formation of modern chalk undistinguishable from the ancient, was observed.³ Sir Charles Lyell well remarks

¹ *Nature*, Vol. II., p. 297.

² Sir W. Thomson, *Voyage of Challenger*, Vol. II., p. 374.

³ The following is the analysis of the chalk at Oahu:—

Carbonate of Lime.....	92.800	per cent.
Carbonate of Magnesia.....	2.385	”
Alumina.....	0.250	”
Oxide of Iron.....	0.543	”
Silica.....	0.750	”
Phosphoric Acid and Fluorine.....	2.113	”
Water and loss.....	1.148	”

that the pure calcareous mud produced by the decomposition of the shelly coverings of mollusca and zoophytes would be much lighter than argillaceous or arenaceous mud, and being thus transported to greater distances would be completely separated from all impurities.

Now the Globigerinæ have been shown by the *Challenger* explorations to abound in all moderately warm seas; living

This chalk consists simply of comminuted corals and shells of the reef. It has been examined microscopically and found to be destitute of the minute organisms abounding in the chalk of England. (*Geology of the United States Exploring Expedition*, p. 150.) Mr. Guppy also found chalk-like coral limestones containing 95 p.c. of carbonate of lime in the Solomon Islands.

The absence of Globigerinæ is a local phenomenon. They are quite absent in the Arafura Sea, and no Globigerina-ooze was found in any of the enclosed seas of the Pacific, but with these exceptions the Globigerinæ "are really found all over the bottom of the ocean." (Murray on Oceanic Deposits—*Proceedings of Royal Society*, Vol. XXIV., p. 523.)

The above analysis shows a far closer resemblance to chalk than that of the Globigerina-ooze of the Atlantic, four specimens of which given by Sir W. Thomson (*Voyage of the Challenger* Vol. II. Appendix, pp. 374-376, Nos. 9, 10, 11 and 12) from the mid-Atlantic, show the following proportions:—

Carbonate of Lime	43·93	to	79·17	per cent.
Carbonate of Magnesia	1·40	to	2·53	"
Alumina and Oxide of Iron ..	6·00?	to	32·98	"
Silica	4·60	to	11·23	"

In addition to the above there is a quantity of insoluble residue consisting of small particles of sanidine, augite, hornblende, and magnetite, supposed to be the product of volcanic dust or ashes carried either in the air or by ocean currents. This volcanic matter amounts to from 4·60 to 8·33 per cent. of the Globigerina-ooze of the mid-Atlantic, where it seems to be always present; and the small proportion of similar matter in true chalk is another proof that its origin is different, and that it was deposited far more rapidly than the oceanic ooze.

The following analysis of chalk by Mr. D. Forbes will show the difference between the two formations:—

	Grey Chalk, Folkestone.	White Chalk, Shoreham.
Carbonate of Lime.....	94·09	98·40
Carbonate of Magnesia	0·31	0·08
Alumina and Phosphoric Acid ..	a trace	0·42
Chloride of Sodium	1·29	—
Insoluble debris	3·61	1·10

(From *Quarterly Journal of the Geological Society*, Vol. XXVII.)

The large proportion of carbonate of lime, and the very small quantity of silica, alumina, and insoluble debris, at once distinguish true chalk from the Globigerina-ooze of the deep ocean bed.

both at the surface, at various depths in the water, and at the bottom. It was long thought that they were surface-dwellers only, and that their dead tests sank to the bottom, producing the Globigerina-ooze in those areas where other deposits were absent or scanty. But the examination of the whole of the dredgings and surface-gatherings of the *Challenger* by Mr. H. B. Brady has led him to a different conclusion; for he finds numerous forms at the bottom quite distinct from those which inhabit the surface, while, when the same species live both at surface and bottom, the latter are always larger and have thicker and stronger cell-walls. This view is also supported by the fact that in many stations not far from our own shores Globigerinæ are abundant in bottom dredgings, but are never found on the surface in the towing-nets.¹ These organisms then exist almost universally where the waters are pure and are not too cold, and they would naturally abound most where the diffusion of carbonate of lime both in suspension and solution afforded them an abundant supply of material for their shelly coverings. Dr. Wallich believes that they flourish best where the warm waters of the Gulf Stream bring organic matter from which they derive nutriment, since they are wholly wanting in the course of the Arctic current between Greenland and Labrador. Dr. Carpenter also assures us that they are rigorously limited to warm areas; but Mr. Brady says that a dwarf variety of Globigerina was found in the soundings of the North Polar Expedition in Lat. 83° 19' N.

Now with regard to the depth at which our chalk was formed, we have evidence of several distinct kinds to show that it was not profoundly oceanic. Mr. J. Murray, in the report already referred to, says: "The Globigerina-oozes which we get in shallow water resemble the chalk much more than those in deeper water, say over 1,000 fathoms."² This is important and weighty evidence, and it is supported in a striking manner by the nature of the molluscan fauna of the chalk. Dr. Gwyn Jeffreys, one of our greatest

¹ Notes on Reticularian Rhizopoda; in *Microscopical Journal*, Vol. XIX., New Series, p. 84.

² *Proceedings of the Royal Society*, Vol. XXIV. p. 532.

authorities on shells, who has himself dredged largely both in deep and shallow water and who has no theory to support, has carefully examined this question. Taking the whole series of genera which are found in the Chalk formation, seventy-one in number, he declared that they are all comparatively shallow-water forms, many living at depths not exceeding 40 to 50 fathoms, while some are confined to still shallower waters. Even more important is the fact that the genera especially characteristic of the deep Atlantic ooze—*Leda*, *Verticordia*, *Næra*, and the *Bulla* family—are either very rare or entirely wanting in the ancient Cretaceous deposits.¹

Let us now see how the various facts already adduced will enable us to explain the peculiar characteristics of the chalk formation. Sir Charles Lyell tells us that "pure chalk, of nearly uniform aspect and composition, is met with in a north-west and south-east direction, from the north of Ireland to the Crimea, a distance of about 1,500 geographical miles; and in an opposite direction it extends from the south of Sweden to the south of Bordeaux, a distance of about 840 geographical miles." This marks the extreme limits within which true chalk is found, though it is by no means continuous. It probably implies, however, the existence across Central Europe of a sea somewhat larger than the Mediterranean. It may have been much larger, because this pure chalk formation would only be formed at a considerable distance from land, or in areas where there was no other shore deposit. This sea was probably bounded on the north by the old Scandinavian highlands, extending to Northern Germany and North-western Russia, where Palæozoic and ancient Secondary rocks have a wide extension, though now partially concealed by late Tertiary deposits; while on the south it appears to have been limited by land extending through Austria, South Germany, and the south of France, as shown in the map of Central Europe during the Cretaceous period in Professor Heer's *Primeval World of Switzerland*, p. 175. To the north the sea may have had

¹ See Presidential Address in Sect. D. of British Association at Plymouth, 1877.

an outlet to the Arctic Ocean between the Ural range and Finland. South of the Alps there was probably another sea, which may have communicated with the northern one just described, and there was also a narrow strait across Switzerland, north of the Alps, but, as might be expected, in this only marls, clays, sandstones, and limestones were deposited instead of true chalk. It is also a suggestive fact that both above and below the true chalk, in almost all the countries where it occurs, are extensive deposits of marls, clays, and even pure sands and sandstones, characterised by the same general types of fossil remains as the chalk itself. These beds imply the vicinity of land, and this is even more clearly proved by the occurrence, both in the Upper and Lower Cretaceous, of deposits containing the remains of land-plants in abundance, indicating a rich and varied flora.

Now all these facts are totally opposed to the idea of anything like oceanic conditions having prevailed in Europe during the Cretaceous period; but they are quite consistent with the existence of a great Mediterranean sea of considerable depth in its central portions, and occupying either at one or successive periods, the whole area of the Cretaceous formation. We may also note that the Maestricht beds in Belgium and the Faxoe chalk in Denmark are both highly coralline, the latter being, in fact, as completely composed of corals as a modern coral-reef; so that we have here a clear indication of the source whence the white calcareous mud was derived which forms the basis of chalk. If we suppose that during this period the comparatively shallow sea-bottom between Scandinavia and Greenland was elevated, forming a land connection between these countries, the result would be that a large portion of the Gulf Stream would be diverted into the inland European sea, and would bring with it that abundance of Globigerinæ, and other Foraminifera, which form such an important constituent of chalk. This sea was probably bordered with islands and coral-reefs, and if no very large rivers flowed into it we should have all the conditions for the production of the true chalk, as well as the other members of the Cretaceous formation. The products

of the denudation of its shores and islands would form the various sandstones, marls, and clays, which would be deposited almost wholly within a few miles of its coasts; while the great central sea, perhaps at no time more than a few thousand feet deep and often much less, would receive only the impalpable mud of the coral-reefs and the constantly falling tests of Foraminifera. These would imbed and preserve for us the numerous echinoderms, sponges, and mollusca, which lived upon the bottom, the fishes and turtles which swam in its waters, and sometimes the winged reptiles that flew overhead. The abundance of ammonites, and other cephalopods, in the chalk, is another indication that the water in which they lived was not very deep, since Dr. S. P. Woodward thinks that these organisms were limited to a depth of about thirty fathoms.

The best example of the modern formation of chalk is perhaps to be found on the coasts of sub-tropical North America, as described in the following passage:—

“The observations of Pourtales show that the steep banks of Bahama are covered with soft white lime mud. The lime-bottom, which consists almost entirely of Polythalamia, covers in greater depths the entire channel of Florida. This formation extends without interruption over the whole bed of the Gulf Stream in the Gulf of Mexico, and is continued along the Atlantic coast of America. The commonest genera met with in this deposit are Globigerina, Rotalia cultrata in large numbers, several Textulariæ, Marginulinæ, &c. Beside these, small free corals, Alcyonidæ, Ophiuræ, Mollusca, Crustacea, small fishes, &c., are found living in these depths. The whole sea-bottom appears to be covered with a vast deposit of white chalk still in formation.”¹

There is yet another consideration which seems to have been altogether overlooked by those who suppose that a deep and open island-studded ocean occupied the place of Europe in Cretaceous times. No fact is more certain than the considerable break, indicative of a great lapse of time, intervening between the Cretaceous and Tertiary for-

¹ *Geological Magazine*, 1871, p. 426.

mations. A few deposits of intermediate age have indeed been found, but these have been generally allocated either with the Chalk or the Eocene, leaving the gap almost as pronounced as before. Now, what does this gap mean? It implies that when the deposition of the various Cretaceous beds of Europe came to an end they were raised above the sea-level and subject to extensive denudation, and that for a long but unknown period no extensive portion of what is now European land was below the sea-level. It was only when this period terminated that large areas in several parts of Europe became submerged and received the earliest Tertiary deposits known as Eocene. If, therefore, Europe at the close of the Cretaceous period was generally identical with what it is now, and perhaps even more extensive, it is absurd to suppose that it was all, or nearly all, under water during that period; or in fact, that any part of it was submerged, except those areas on which we actually find Cretaceous deposits, or where we have good reason to believe they have existed; and even these need not have been all under water at the same time.

The several considerations now adduced are, I think, sufficient to show that the view put forth by some naturalists (and which has met with a somewhat hasty acceptance by geologists) that our white chalk is an oceanic formation strictly comparable with that now forming at depths of a thousand fathoms and upwards in the centre of the Atlantic, gives a totally erroneous idea of the actual condition of Europe during that period. Instead of being a wide ocean, with a few scattered islands, comparable to some parts of the Pacific, it formed as truly a portion of the great northern continent as it does now, although the inland seas of that epoch may have been more extensive and more numerous than they are at the present day.¹

¹ In his lecture on *Geographical Evolution* (which was published after the greater part of this chapter had been written) Sir Archibald Geikie expresses views in complete accordance with those here advocated. He says:—"The next long era, the Cretaceous, was more remarkable for slow accumulation of rock under the sea than for the formation of new land. During that time the Atlantic sent its waters across the whole of Europe and into Asia. But they were probably nowhere more than a few hundred feet deep over

Fresh-water and Shore Deposits as Proving the Permanence of Continents.—The view here maintained, that all known marine deposits have been formed near the coasts of continents and islands, and that our actual continents have been in continuous existence under variously modified forms during the whole period of known geological history, is further supported by another and totally distinct series of facts. In almost every period of geology, and in all the continents which have been well examined, there are found lacustrine, estuarine, or shore deposits, containing the remains of land animals or plants, thus demonstrating the continuous existence of extensive land areas on or adjoining the sites of our present continents. Beginning with the Miocene, or Middle Tertiary period, we have such deposits with remains of land-animals, or plants, in Devonshire and Scotland, in France, Switzerland, Germany, Croatia, Vienna, Greece, North India, Central India, Burmah, North America, both east and west of the Rocky Mountains, Greenland, and other parts of the Arctic regions. In the older Eocene period similar formations are widely spread in the south of England, in France, and to an enormous extent on the central plateau of North America; while in the eastern states, from Maryland to Alabama, there are extensive marine deposits of the same age, which, from the abundance of fossil remains of a large cetacean (*Zeuglodon*), must have been formed in shallow gulfs or estuaries where these huge animals were stranded. Going back to the Cretaceous formation we have the same indications of persisting lands in the rich plant-beds of Aix-la-Chapelle, and a few other localities on the Continent, as well as in coniferous fruits from the Gault of Folkestone; while in North America cretaceous plant-beds occur in

the site of our continent, even at their deepest part. Upon their bottom there gathered a vast mass of calcareous mud, composed in great part of foraminifera, corals, echinoderms, and molluscs. Our English chalk, which ranges across the north of France, Belgium, Denmark, and the north of Germany, represents a portion of the deposits of that sea-floor." The weighty authority of the Director-General of the Geological Survey may perhaps cause some geologists to modify their views as to the deep-sea origin of chalk, who would have treated any arguments advanced by myself as not worthy of consideration.

New Jersey, Alabama, Kansas, the sources of the Missouri, the Rocky Mountains from New Mexico to the Arctic Ocean, Alaska, California, and in Greenland and Spitzbergen; while birds and land reptiles are found in the Cretaceous deposits of Colorado and other districts near the centre of the Continent. Fresh-water deposits of this age are also found on the coast of Brazil. In the lower part of this formation we have the fresh-water Wealden deposits of England, extending into France, Hanover, and Westphalia. In the older Oolite or Jurassic formation we have abundant proofs of continental conditions in the fresh-water and "dirt"-beds of the Purbecks in the south of England, with plants, insects and mammals; the Bavarian lithographic stone, with fossil birds and insects; the earlier "forest marble" of Wiltshire, with ripple-marks, wood, and broken shells, indicative of an extensive beach; the Stonesfield slate, with plants, insects, and marsupials; and the Oolitic coal of Yorkshire and Sutherlandshire. Beds of the same age occur in the Rocky Mountains of North America, containing abundance of Dinosaurians and other reptiles, among which is the *Atlantosaurus*, the largest land-animal yet known to have existed on the earth. Professor O. C. Marsh describes it as having been between fifty and sixty feet long, and when standing erect at least thirty feet high!¹ Such monsters could hardly have been developed except in an extensive land area. A small mammal, *Dryolestes*, has been discovered in the same deposits. A rich Jurassic flora has also been found in East Siberia and the Amur valley. The older Triassic deposits are very extensively developed in America, and both in the Connecticut valley and the Rocky Mountains show tracks or remains of land reptiles, amphibians and mammalia, while coalfields of the same age in Virginia and Carolina produce abundance of plants. Here too are found the ancient mammal, *Microlestes*, of Wurtemberg, with the ferns, conifers, and Labyrinthodonts of the Bunter Sandstone in Germany; while the beds of rock-salt in this formation,

¹ *Introduction and Succession of Vertebrate Life in America*, by Professor O. C. Marsh. Reprinted from the *Popular Science Monthly*, March, April, 1878.

both in England and in many parts of the Continent, could only have been formed in inland seas or lakes, and thus equally demonstrate continental conditions.

We now pass into the oldest or Palæozoic formations, but find no diminution in the proofs of continental conditions. The Permian formation has a rich flora often producing coal in England, France, Saxony, Thuringia, Silesia, and Eastern Russia. Coalfields of the same age occur in Ohio in North America. In the still more ancient Carboniferous formation we find the most remarkable proofs of the existence of our present land masses at that remote epoch, in the wonderful extension of coal beds in all the known continents. We find them in Ireland, England, and Scotland; in France, Spain, Belgium, Saxony, Prussia, Bohemia, Hungary, Sweden, Spitzbergen, Siberia, Russia, Greece, Turkey, and Persia; in many parts of continental India, extensively in China, and in Australia, Tasmania, and New Zealand. In North America there are immense coal fields, in Nova Scotia and New Brunswick, from Pennsylvania southward to Alabama, in Indiana and Illinois, in Missouri, and even so far west as Colorado; and there is also a true coal formation in South Brazil. This wonderfully wide distribution of coal, implying, as it does, a rich vegetation and extensive land areas, carries back the proof of the persistence and general identity of our continents to a period so remote that none of the higher animal types had probably been developed. But we can go even further back than this, to the preceding Devonian formation, which was almost certainly an inland deposit often containing remains of fresh-water shells, plants, and even insects; while Professor Ramsay believes that he has found "sun-cracks and rain-pittings" in the Longmynd beds of the still earlier Cambrian formation.¹ If now, in addition to the body of evidence here adduced, we take into consideration the fresh-water deposits that still remain to be discovered, and those extensive areas where they have been destroyed by denudation or remain deeply covered up by later marine or volcanic formations, we cannot but be struck by the abounding proofs of the permanence of the

¹ *Physical Geography and Geology of Great Britain*, 5th Ed. p. 61.

great features of land and sea as they now exist; and we shall see how utterly gratuitous, and how entirely opposed to all the evidence at our command, are the hypothetical continents bridging over the deep oceans, by the help of which it is so often attempted to cut the Gordian knot presented by some anomalous fact in geographical distribution.

Oceanic Islands as Indications of the Permanence of Continents and Oceans.—Coming to the question from the other side, Mr. Darwin has adduced an argument of considerable weight in favour of the permanence of the great oceans. He says (*Origin of Species*, 6th Ed. p. 288): "Looking to existing oceans, which are thrice as extensive as the land, we see them studded with many islands; but hardly one truly oceanic island (with the exception of New Zealand, if this can be called a truly oceanic island) is as yet known to afford even a fragment of any Palæozoic or Secondary formation. Hence we may perhaps infer that during the Palæozoic and Secondary periods neither continents nor continental islands existed where our oceans now extend; for had they existed, Palæozoic and Secondary formations would in all probability have been accumulated from sediment derived from their wear and tear; and these would have been at least partially upheaved by the oscillations of level, which must have intervened during these enormously long periods. If then we may infer anything from these facts, we may infer that, where our oceans now extend, oceans have extended from the remotest period of which we have any record; and, on the other hand, that where continents now exist, large tracts of land have existed, subjected no doubt to great oscillations of level, since the Cambrian period." This argument standing by itself has not received the attention it deserves, but coming in support of the long series of facts of an altogether distinct nature, going to show the permanence of continents, the cumulative effect of the whole must, I think, be admitted to be irresistible.¹

¹ Of late it has been the custom to quote the so-called "ridge" down the centre of the Atlantic as indicating an extensive ancient land. Even Professor Judd at one time adopted this view, speaking of the great belt of

General Stability of Continents with Constant Change of Form.—It will be observed that the very same evidence which has been adduced to prove the *general* stability and permanence of our continental areas also goes to prove that they have been subjected to wonderful and repeated changes in *detail*. Every square mile of their surface has been again and again under water, sometimes a few hundred feet deep, sometimes perhaps several thousands. Lakes and inland seas have been formed, have been filled up with sediment, and been subsequently raised into hills or even mountains. Arms of the sea have existed crossing the continents in various directions, and thus completely isolating the divided portions for varying intervals. Seas have been changed into deserts and deserts into seas. Volcanoes have grown into mountains, have been degraded and sunk beneath the ocean, have been covered with sedimentary deposits, and again raised up into mountain ranges; while other mountains have been formed by the

Tertiary volcanoes "which extended through Greenland, Iceland, the Faroe Islands, the Hebrides, Ireland, Central France, the Iberian Peninsula, the Azores, Madeira, Canaries, Cape de Verde Islands, Ascension, St. Helena, and Tristan d'Acunha, and which constituted as shown by the recent soundings of H.M.S. *Challenger* a mountain-range, comparable in its extent, elevation, and volcanic character with the Andes of South America" (*Geological Mag.* 1874, p. 71). On examining the diagram of the Atlantic Ocean in the *Challenger Reports*, No. 7, a considerable part of this ridge is found to be more than 1,900 fathoms deep, while the portion called the "Connecting Ridge" seems to be due in part to the deposits carried out by the River Amazon. In the neighbourhood of the Azores, St. Paul's Rocks, Ascension, and Tristan d'Acunha are considerable areas varying from 1,200 to 1,500 fathoms deep, while the rest of the ridge is usually 1,800 or 1,900 fathoms. The shallower water is no doubt due to volcanic upheaval and the accumulation of volcanic ejections, and there may be many other deeply submerged old volcanoes on the ridge; but that it ever formed a chain of mountains "comparable in elevation with the Andes," there seems not a particle of evidence to prove. It is however probable that this ridge indicates the former existence of some considerable Atlantic islands, which may serve to explain the presence of a few identical genera, and even species of plants and insects in Africa and South America, while the main body of the fauna and flora of these two continents remains radically distinct.

In my *Darwinism* (pp. 344-5) I have given an additional argument founded on the comparative height and area of land with the depth and area of ocean, which seems to me to add considerably to the weight of the evidence here submitted for the permanence of oceanic and continental areas.

upraised coral reefs of inland seas. The mountains of one period have disappeared by denudation or subsidence, while the mountains of the succeeding period have been rising from beneath the waves. The valleys, the ravines, and the mountain peaks, have been carved out and filled up again; and all the vegetable forms which clothe the earth and furnish food for the various classes of animals have been completely changed again and again.

Effect of Continental Changes on the Distribution of Animals.—It is impossible to exaggerate, or even adequately to conceive, the effect of these endless mutations on the animal world. Slowly but surely the whole population of living things must have been driven backward and forward from east to west, or from north to south, from one side of a continent or a hemisphere to the other. Owing to the remarkable continuity of all the land masses, animals and plants must have often been compelled to migrate into other continents, where in the struggle for existence under new conditions many would succumb; while such as were able to survive would constitute those wide-spread groups whose distribution often puzzles us. Owing to the repeated isolation of portions of continents for long periods, special forms of life would have time to be developed, which, when again brought into competition with the fauna from which they had been separated, would cause fresh struggles of ever increasing complexity, and thus lead to the development and preservation of every weapon, every habit, and every instinct, which could in any way conduce to the safety and preservation of the several species.

Changed Distribution proved by the Extinct Animals of Different Epochs.—We thus find that, while the inorganic world has been in a state of continual though very gradual change, the species of the organic world have also been slowly changing in form and in the localities they inhabit; and the records of these changes and these migrations are everywhere to be found, in the actual distribution of the species no less than in the fossil remains which are preserved in the rocks. Everywhere the animals which have most recently become extinct resemble more or less closely those which now live in the same country; and where

there are exceptions to the rule, we can generally trace them to some changed conditions which have led to the extinction of certain types. But when we go a little further back, to the late or middle Tertiary deposits, we almost always find, along with forms which might have been the ancestors of some now living, others which are only now found in remote regions and often in distinct continents—clear indications of those extensive migrations which have ever been going on. Every large island contains in its animal inhabitants a record of the period when it was last separated from the adjacent continent, while some portions of existing continents still show by the comparative poverty and speciality of their animals that at no distant epoch they were cut off by arms of the sea and formed islands. If the geological record were more perfect, or even if we had as good a knowledge of that record in all parts of the world as we have in Europe and North America, we could arrive at much more accurate results than we are able to do with our present very imperfect knowledge of extinct forms of life; but even with our present scanty information we are able to throw much light upon the past history of our globe and its inhabitants, and can sketch out with confidence many of the changes they must have undergone.

Summary of Evidence for the General Permanence of Continents and Oceans.—As this question of the permanence of our continents or, rather, of the continental areas, lies at the root of all our inquiries into the past changes of the earth and its inhabitants, and as it is at present completely ignored by many writers, and even by naturalists of eminence, it will be well to summarise the various kinds of evidence which go to establish it.¹ We know as a fact

¹ In a review of Mr. T. Mellard Reade's *Chemical Denudation and Geological Time*, in *Nature* (Oct. 2nd, 1879), the writer remarks as follows:—“One of the funny notions of some scientific thinkers meets with no favour from Mr. Reade, whose geological knowledge is practical as well as theoretical. They consider that because the older rocks contain nothing like the present red clays, &c., of the ocean floor, that the oceans have always been in their present positions. Mr. Reade points out that the first proposition is not yet proved, and the distribution of animals and plants and the fact that the bulk of the strata on land are of marine origin are opposed to the hypo-

that all sedimentary deposits have been formed under water, but we also know that they were largely formed in lakes or inland seas, or near the coasts of continents or great islands, and that deposits uniform in character and more than 150 or 200 miles wide were rarely, if ever, formed at the same time. The further we go from the land the less rapidly deposition takes place, hence the great bulk of all the strata must have been formed near land. Some deposits are, it is true, continually forming in the midst of the great oceans, but these are chiefly organic and increase very slowly, and there is no proof that any part of the series of known geological formations exactly resembles them. Chalk, which is still believed to be such a deposit by many naturalists, has been shown, by its contained fossils, to be a comparatively shallow water formation—that is, one formed at a depth measured by hundreds rather than by thousands of fathoms. The nature of the formations composing all our continents also proves the continuity of those continents. Everywhere we find clearly marked shore and estuarine deposits, showing that every part of the existing land has in turn been on the sea-shore; and we also find in all periods lacustrine formations of considerable extent with remains of plants and land animals, proving the existence of continents or extensive lands, in which such lakes or estuaries could be formed. These lacustrine deposits can be traced back through every period, from the newer Tertiary to the Devonian and Cambrian, and in every continent which has been geologically explored; and thus complete the proof that our continents have been in existence under ever changing

thesis." We must leave it to our readers to decide whether the "notion" developed in this chapter is "funny," or whether such hasty and superficial arguments as those here quoted from a "practical geologist" have any value as against the different classes of facts, all pointing to an opposite conclusion, which have now been briefly laid before them, supported as they are by the expressed opinion of so weighty an authority as Sir Archibald Geikie, who, in the lecture already quoted says:—"From all this evidence we may legitimately conclude that the present land of the globe, though formed in great measure of marine formations, has never lain under the deep sea; but that its site must always have been near land. Even its thick marine limestones are the deposits of comparatively shallow water."

forms throughout the whole of that enormous lapse of time.

On the side of the oceans we have also a great weight of evidence in favour of their permanence and stability. In addition to their enormous depths and great extent, and the circumstance that the deposits now forming in them are distinct from anything found upon the land-surface, we have the extraordinary fact that the countless islands scattered over their whole area (with one or two exceptions only and those comparatively near to continental areas) never contain any Palæozoic or Secondary rocks—that is, have not preserved any fragments of the supposed ancient continents, nor of the deposits which must have resulted from their denudation during the whole period of their existence! The exceptions are New Zealand and the Seychelles Islands, both situated near to continents and not really oceanic, leaving almost the whole of the vast areas of the Atlantic, Pacific, Indian, and Southern oceans, without a solitary relic of the great islands or continents supposed to have sunk beneath their waves.

CHAPTER VII

CHANGES OF CLIMATE WHICH HAVE INFLUENCED THE DISPERSAL OF ORGANISMS : THE GLACIAL EPOCH

Proofs of the Recent Occurrence of a Glacial Epoch—Moraines—Travelled Blocks—Glacial Deposits of Scotland : the "Till"—Inferences from the Glacial Phenomena of Scotland—Glacial Phenomena of North America—Effects of the Glacial Epoch on Animal Life—Warm and Cold Periods—Palaeontological Evidence of Alternate Cold and Warm Periods—Evidence of Interglacial Warm Periods on the Continent and in North America—Migrations and Extinctions of Organisms caused by the Glacial Epoch.

WE have now to consider another set of physical revolutions which have profoundly affected the whole organic world. Besides the wonderful geological changes to which, as we have seen, all continents have been exposed, and which must, with extreme slowness, have brought about the greater features of the dispersal of animals and plants throughout the world, there has been also a long succession of climatal changes, which, though very slow and gradual when measured by centuries, may have sometimes been rapid as compared with the slow march of geological mutations.

These climatal changes may be divided into two classes, which have been thought to be the opposite phases of the same great phenomenon—cold or even glacial epochs in the Temperate zones on the one hand, and mild or even warm periods extending into the Arctic regions on the

other. The evidence for both these changes having occurred is conclusive; and as they must be taken account of whenever we endeavour to explain the past migrations and actual distribution of the animal world, a brief outline of the more important facts and of the conclusions they lead to must be here given.

Proofs of the Recent Occurrence of a Glacial Epoch.—The phenomena that prove the recent occurrence of glacial epochs in the temperate regions are exceedingly varied, and extend over very wide areas. It will be well therefore to state, first, what those facts are as exhibited in our own country, referring afterwards to similar phenomena in other parts of the world.

Perhaps the most striking of all the evidences of glaciation are the grooved, scratched, or striated rocks. These occur abundantly in Scotland, Cumberland, and North Wales, and no rational explanation of them has ever been given except that they were formed by glaciers. In many valleys, as, for instance, that of Llanberris in North Wales, hundreds of examples may be seen, consisting of deep grooves several inches wide, smaller furrows, and striæ of extreme fineness wherever the rock is of sufficiently close and hard texture to receive such marks. These grooves or scratches are often many yards long, they are found in the bed of the valley as well as high up on its sides, and they are almost all without exception in one general direction—that of the valley itself, even though the particular surface they are upon slopes in another direction. When the native covering of turf is cleared away from the rock the grooves and striæ are often found in great perfection, and there is reason to believe that such markings cover, or have once covered, a large part of the surface. Accompanying these markings we find another, hardly less curious phenomenon, the rounding off or planing down of the hardest rocks to a smooth undulating surface. Hard crystalline schists with their strata nearly vertical, and which one would expect to find exposing jagged edges, are found ground off to a perfectly smooth but never to a flat surface. These rounded surfaces are found not only on single rocks but over whole valleys and mountain sides, and form what

are termed *roches moutonnées*, from their often having the appearance at a distance of sheep lying down.

Now these two phenomena are actually produced by existing glaciers, while there is no other known or even conceivable cause that could have produced them. Whenever the Swiss glaciers retreat a little, as they sometimes do, the rocks in the bed of the valley they have passed over are found to be rounded, grooved, and striated just as are those of Wales and Scotland. The two sets of phenomena are so exactly identical that no one who has ever compared them can doubt that they are due to the same causes. But we have further and even more convincing evidence. Glaciers produce many other effects besides these two, and whatever effects they produce in Switzerland, in Norway, or in Greenland, we find examples of similar effects having been produced in our own country. The most striking of these are moraines and travelled blocks.

Moraines.—Almost every existing glacier carries down with it great masses of rock, stones, and earth, which fall on its surface from the precipices and mountain slopes which hem it in, or the rocky peaks which rise above it. As the glacier slowly moves downward, this *débris* forms long lines on each side, or on the centre whenever two glacier-streams unite, and is deposited at its termination in a huge mound called the terminal moraine. The decrease of a glacier may often be traced by successive old moraines across the valley up which it has retreated. When once seen and examined, these moraines can always be distinguished almost at a glance. Their position is most remarkable, having no apparent natural relation to the form of the valley or the surrounding slopes, so that they look like huge earthworks formed by man for purposes of defence. Their composition is equally peculiar, consisting of a mixture of earth and rocks of all sizes, usually without any arrangement, the rocks often being huge angular masses just as they had fallen from the surrounding precipices. Some of these rock masses often rest on the very top of the moraine in positions where no other natural force but that of ice could have placed them.

Exactly similar mounds are found in the valleys of North Wales and Scotland, and always where the other evidences of ice-action occur abundantly.

Travelled Blocks.—The phenomenon of travelled or perched blocks is also a common one in all glacier



A GLACIER WITH MORAINES.

countries, marking out very clearly the former extent of the ice. When a glacier fills a lateral valley, its foot will sometimes cross over the main valley and abut against its opposite slope, and it will deposit there some portion of its terminal moraine. But in these circumstances the end of the glacier not being confined laterally will spread out,

and the moraine matter will be distributed over a large surface, so that the only well-marked token of its presence will be the larger masses of rock that may have been brought down. Such blocks are found abundantly in many of the districts of our own country where other marks of glaciation exist, and they often rest on ridges or hillocks over which the ice has passed, these elevations consisting sometimes of loose material and sometimes of rock *different from that of which the blocks are composed*. These are called travelled blocks, and can almost always be traced to their source in one of the higher valleys from which the glacier descended. Some of the most remarkable examples of such travelled blocks are to be found on the southern slopes of the Jura. These consist of enormous angular blocks of granite, gneiss, and other crystalline rocks, quite foreign to the Jura mountains, but exactly agreeing with those of the Alpine range fifty miles away across the great central valley of Switzerland. One of the largest of these blocks is forty feet diameter, and is situated 900 feet above the level of the Lake of Neufchatel. These blocks have been proved by Swiss geologists to have been brought by the ancient glacier of the Rhone which was fed by the whole Alpine range from Mont Blanc to the Furka Pass. This glacier must have been many thousand feet thick at the mouth of the Rhone valley near the head of the Lake of Geneva, since it spread over the whole of the great valley of Switzerland, extending from Geneva to Neufchatel, Berne, and Soleure, and even on the flanks of the Jura, reached a maximum height of 2,015 feet above the valley. The numerous blocks scattered over the Jura for a distance of about a hundred miles vary considerably in the material of which they are composed, but they are found to be each traceable to a part of the Alps corresponding to their position, on the theory that they have been brought by a glacier spreading out from the Rhone valley. Thus, all the blocks situated to the east of a central point G (see map) can be traced to the eastern side of the Rhone valley (*l e d*), while those found towards Geneva have all come from the west side (*p h*). It is also very suggestive that the highest blocks on the

Jura at G have come from the eastern shoulder of Mont Blanc in the direct line *h B F G*. Here the glacier would naturally preserve its greatest thickness, while as it spread out eastward and westward it would become thinner. We accordingly find that the travelled blocks on either side of



MAP SHOWING THE COURSE OF THE ANCIENT GLACIER OF THE RHONE AND THE DISTRIBUTION OF ERRATIC BLOCKS ON THE JURA.

the central point become lower and lower, till near Soleure and Geneva they are not more than 500 feet above the valley. The evidence is altogether so conclusive that, after personal examination of the district in company with eminent Swiss geologists, Sir Charles Lyell gave up the

view he had first adopted—that the blocks had been carried by floating ice during a period of submergence—as altogether untenable.¹

The phenomena now described demonstrate a change of climate sufficient to cover all our higher mountains with perpetual snow, and fill the adjacent valleys with huge glaciers at least as extensive as those now found in Switzerland. But there are other phenomena, best developed in the northern part of our islands, which show that even this state of things was but the concluding phase of the glacial period, which, during its maximum development, must have reduced the northern half of our island to a condition only to be paralleled now in Greenland and the Antarctic regions. As few persons besides professed geologists are acquainted with the weight of evidence for this statement, and as it is most important for our purpose to understand the amount of the climatal changes the northern hemisphere has undergone, I will endeavour to make the evidence intelligible, referring my readers for full details to Dr. James Geikie's descriptions and illustrations.²

Glacial Deposits of Scotland: the "Till."—Over almost all the lowlands and in most of the highland valleys of Scotland there are immense superficial deposits of clay, sand, gravel, or drift, which can be traced more or less directly to glacial action. Some of these are moraine matter, others are lacustrine deposits, while others again have been formed or modified by the sea during periods of submergence. But below them all, and often resting directly on the rock-surface, there are extensive layers of a very tough clayey deposit known as "till." The till is very fine in texture, very tenacious, and often of a rock-like hardness. It is always full of stones, all of which are of rude form, but with the angles rubbed off, and almost always covered with scratches and striæ often crossing each other in various directions. Sometimes the stones are so numerous that there seems to be only just enough clay to unite them into a solid mass, and they are of all sizes, from mere grit up to

¹ *Antiquity of Man*, 4th Ed. pp. 340-348.

² *The Great Ice Age and its Relation to the Antiquity of Man*. By James Geikie, F.R.S. (Isbister and Co., 1874.)

rocks many feet in diameter. The "till" is found chiefly in the low-lying districts, where it covers extensive areas sometimes to a depth of a hundred feet; while in the highlands it occurs in much smaller patches, but in some of the broader valleys forms terraces which have been cut through by the streams. Occasionally it is found as high as two thousand feet above the sea, in hollows or hill-sides, where it seems to have been protected from denudation.

The "till" is totally unstratified, and the rock-surfaces on which it almost always rests are invariably worn smooth, and much grooved and striated when the rock is hard; but when it is soft or jointed, it frequently shows a greatly broken surface. Its colour and texture, and the nature of the stones it contains, all correspond to the character of the rock of the district where it occurs, so that it is clearly a local formation. It is often found underneath moraines, drift, and other late glacial deposits, but never overlies them (except in special cases to be hereafter referred to), so that it is certainly an earlier deposit.

Throughout Scotland, where "till" is found, the glacial striae, perched blocks, *roches moutonnées*, and other marks of glacial action, occur very high up the mountains to at least 3,000 and often even to 3,500 feet above the sea, while all lower hills and mountains are rounded and grooved on their very summits; and these grooves always radiate outwards from the highest peaks and ridges towards the valleys or the sea.

Inferences from the Glacial Phenomena of Scotland.—Now all these phenomena taken together render it certain that the whole of Scotland was once buried in a vast sea of ice, out of which only the highest mountains raised their summits. There is absolutely no escape from this conclusion; for the facts which lead to it are not local—found only in one spot or one valley—but general throughout the entire length and breadth of Scotland; and are besides supported by such a mass of detailed corroborative evidence as to amount to absolute demonstration. The weight of this vast ice-sheet, at least three thousand feet in maximum thickness, and continually moving seaward with a slow grinding motion like that of all existing glaciers,

must have ground down the whole surface of the country, especially all the prominences, leaving the rounded rocks as well as the grooves and striæ we still see marking the direction of its motion. All the loose stones and rock-masses which lay on the surface would be pressed into the ice; the harder blocks would serve as scratching and grinding tools, and would thus themselves become rounded, scratched, and striated, as we see them, while all the softer masses would be ground up into impalpable mud along with the material planed off the rocky projections of the country, leaving them in the condition of *roches moutonnées*.

The peculiar characters of the "till," its fineness and tenacity, correspond closely with the fine matter which now issues from under all glaciers, making the streams milky white, yellow, or brown, according to the nature of the rock. The sediment from such water is a fine unctuous, sticky deposit, only needing pressure to form it into a tenacious clay; and when "till" is exposed to the action of water, it dissolves into a similar soft, sticky, unctuous mud. The present glaciers of the Alps, being confined to valleys which carry off a large quantity of drainage water, lose this mud perhaps as rapidly as it is formed; but when the ice covered the whole country, there was comparatively little drainage water, and thus the mud and stones collected in vast compact masses in all the hollows, and especially in the lower flat valleys, so that, when the ice retreated, the whole country was more or less covered with it. It was then, no doubt, rapidly denuded by rain and rivers, but, as we have seen, great quantities remain to the present day to tell the tale of its wonderful formation.¹

¹ This view of the formation of "till" is that adopted by Dr. Geikie, and upheld by almost all the Scotch, Swiss, and Scandinavian geologists. The objection however is made by many eminent English geologists, including the late Mr. Searles V. Wood, Jun., that mud ground off the rocks cannot remain beneath the ice, forming sheets of great thickness, because the glacier cannot at the same time grind down solid rock and yet pass over the surface of soft mud and loose stones. But this difficulty will disappear if we consider the numerous fluctuations in the glacier with increasing size, and the additions it must have been constantly receiving as the ice from one valley after another joined together, and at last produced an ice-sheet covering the whole country. The grind

There is good evidence that, when the ice was at its maximum, it extended not only over the land, but far out to sea, covering all the Scottish islands, and stretching in one connected sheet to Ireland and Wales, where all the evidences of glaciation are as well marked as in Scotland, though the ice did not of course attain quite so great a thickness.¹

ing power is the motion and pressure of the ice, and the pressure will depend on its thickness. Now the points of maximum thickness must have often changed their positions, and the result would be that the matter ground out in one place would be forced into another place where the pressure was less. If there were no lateral escape for the mud, it would necessarily support the ice over it just as a water-bed supports the person lying on it; and when there was little drainage water, and the ice extended, say, twenty miles in every direction from a given part of a valley where the ice was of less than the average thickness, the mud would necessarily accumulate at this part simply because there was no escape for it. Whenever the pressure all round any area was greater than the pressure on that area, the *débris* of the surrounding parts would be forced into it, and would even raise up the ice to give it room. This is a necessary result of hydrostatic pressure. During this process the superfluous water would no doubt escape through fissures or pores of the ice, and would leave the mud and stones in that excessively compressed and tenacious condition in which the "till" is found. The unequal thickness and pressure of the ice above referred to would be a necessary consequence of the inequalities in the valleys, now narrowing into gorges, now opening out into wide plains, and again narrowed lower down; and it is just in these openings in the valleys that the "till" is said to be found, and also in the lowlands where an ice-sheet must have extended for many miles in every direction. In these lowland valleys the "till" is both thickest and most wide-spread, and this is what we might expect. At first, when the glaciers from the mountains pushed out into these valleys, they would grind out the surface beneath them into hollows, and the drainage-water would carry away the *débris*. But when they spread all over the surface from sea to sea, and there was little or no drainage water compared to the enormous area covered with ice, the great bulk of the *débris* must have gathered under the ice wherever the pressure was least, and the ice would necessarily rise as it accumulated. Some of the mud would no doubt be forced out along lines of least resistance to the sea, but the friction of the stone-charged "till" would be so enormous that it would be impossible for any large part of it to be disposed of in this way.

¹ That the ice-sheet was continuous from Scotland to Ireland is proved by the glacial phenomena in the Isle of Man, where "till" similar to that in Scotland abounds, and rocks are found in it which must have come from Cumberland and Scotland, as well as from the north of Ireland. This would show that glaciers from each of these districts reached the Isle of Man, where they met and flowed southwards down the Irish Sea. Ice-marks are traced over the tops of the mountains which are nearly 2,000 feet high. (See *A Sketch of the Geology of the Isle of Man*, by John Horne, F.G.S. *Trans. of the Edin. Geol. Soc.* Vol. II. pt. 3, 1874.)

It is evident that the change of climate requisite to produce such marvellous effects in the British Isles could not have been local, and we accordingly find strikingly similar proofs that Scandinavia and all northern Europe have also been covered with a huge ice-sheet; while we have already seen that a similar gigantic glacier buried the Alps, carrying granitic blocks to the Jura, where it deposited them at a height of 3,450 feet above the sea; while to the south, in the plains of Italy, the terminal moraines left by the retreating glaciers have formed extensive hills, those of Ivrea the work of the great glacier from the Val d'Aosta being fifteen miles across and from 700 to 1,500 feet high.

Glacial Phenomena in North America.—In North America the marks of glaciation are even more extensive and striking than in Europe, stretching over the whole of Canada and to the south of the great lakes as far as latitude 39°. There is, in all these countries, a wide-spread deposit like the "till" of Scotland, produced by the grinding of the great ice-sheet when it was at its maximum thickness; and also extensive beds of moraine-matter, true moraines, and travelled blocks, left by the glaciers as they retreated towards the mountains and finally withdrew into the upland valleys. There are, also, in Britain, Scandinavia, and North America, proofs of the submersion of the land beneath the sea to a depth of upwards of a thousand feet; but this is a subject we need not here enter upon, as our special object is to show the reality and amount of that wonderful and comparatively recent change of climate termed the glacial epoch.

Many persons, even among scientific men, who have not given much attention to the question, look upon the whole subject of the glacial epoch as a geological theory made to explain certain phenomena which are otherwise a puzzle; and they would not be much surprised if they were some day told that it was all a delusion, and that Mr. So-and-so had explained the whole thing in a much more simple way. It is to prevent my readers being imposed upon by any such statements or doubts, that I have given this very brief and imperfect outline of the nature, extent, and completeness

of the evidence on which the existence of the glacial epoch depends. There is perhaps no great conclusion in any science which rests upon a surer foundation than this; and if we are to be guided by our reason at all in deducing the unknown from the known, the past from the present, we cannot refuse our assent to the reality of the glacial epoch of the northern hemisphere in all its more important features.

Effects of the Glacial Epoch on Animal Life: Warm and Cold Periods.—It is hardly necessary to point out what an important effect this great climatal cycle must have had upon all living things. When an icy mantle crept gradually over much of the northern hemisphere till large portions of Europe and North America were reduced to the condition of Greenland now, the greater part of the animal life must have been driven southward, causing a struggle for existence which must have led to the extermination of many forms, and the migration of others into new areas. But these effects must have been greatly multiplied and intensified if, as there is very good reason to believe, the glacial epoch itself—or at least the earlier and later phases of it—consisted of two or more alternations of warm and cold periods.

The evidence that such was the case is very remarkable. The "till," as we have seen, could only have been formed when the country was entirely buried under a large ice-sheet of enormous thickness, and when it must therefore have been, in all the parts so covered, almost entirely destitute of animal and vegetable life. But in several places in Scotland fine layers of sand and gravel with beds of peaty matter, have been found resting on "till" and again covered by "till." Sometimes these intercalated beds are very thin, but in other cases they are twenty or thirty feet thick, and in them have been found remains of the extinct ox, the Irish elk, the horse, reindeer and mammoth. Here we have evidence of two distinct periods of intense cold, and an intervening milder period sufficiently prolonged for the country to become covered with vegetation and stocked with animal life. In some districts borings have proved the existence of no less than four

distinct formations of "till" separated from each other by beds of sand from two to twenty feet in thickness.¹ Facts of a similar nature have been observed in other parts of our islands. In the east of England, Mr. Skertchly (of the Geological Survey) enumerates four distinct boulder clays with intervening deposits of gravels and sands.² Mr. Searles V. Wood, Jun., classes the most recent (Hessle) boulder clay as "post-glacial," but he admits an intervening warmer period, characterised by southern forms of mollusca and insects, after which glacial conditions again prevailed with northern types of mollusca.³ Elsewhere he says: "Looking at the presence of such fluviatile mollusca as *Cyrena fluminalis* and *Unio littoralis* and of such mammalia as the hippopotamus and other great pachyderms, and of such a littoral Lusitanian fauna as that of the Selsea bed where it is mixed up with the remains of some of those pachyderms, as well as of some other features, it has seemed to me that the climate of the earlier part of the post-glacial period in England was possibly even warmer than our present climate; and that it was succeeded by a refrigeration sufficiently severe to cause ice to form all round our coasts, and glaciers to accumulate in the valleys of the mountain districts; and that this increased severity of climate was preceded, and partially accompanied, by a limited submergence, which nowhere apparently exceeded 300 feet, and reached that amount only in the northern counties of England."⁴ This decided admission of an alternation of warm and cold climates since the height of the glacial epoch by so cautious a geologist as Mr. Wood is very important, as is his statement of an accompanying depression of the land, accompanying the increased cold, because many geologists maintain that a greater elevation of the land is the true and sufficient explanation of glacial periods.

¹ *The Great Ice Age*, p. 177.

² These are named, in descending order, Hessle Boulder Clay, Purple Boulder Clay, Chalky Boulder Clay, and Lower Boulder Clay—below which is the Norwich Crag.

³ "On the Climate of the Post-Glacial Period." *Geological Magazine*, 1872, pp. 158, 160.

⁴ *Geological Magazine*, 1876, p. 396.

Further evidence of this alternation is found both in the Isle of Man and in Ireland, where two distinct boulder clays have been described with intervening beds of gravels and sands.

Palæontological Evidence of Alternate Cold and Warm Periods.—Especially suggestive of a period warmer than the present, immediately following glacial conditions, is the occurrence of the hippopotamus in caves, brick-earths, and gravels of palæolithic age. Entire skeletons of this animal have been found at Leeds in a bed of dark blue clay overlaid by gravel. Further north at Kirkdale cave, in N. Lat. $54^{\circ} 15'$, remains of the hippopotamus occur abundantly along with those of the *Elephas antiquus*, *Rhinoceros hemitachus*, reindeer, bear, horse, and other quadrupeds, and with countless remains of the hyænas which devoured them; while it has also been found in cave deposits in Glamorganshire, at Durdham Down near Bristol, and in the post-Pliocene drifts of England and France.

The fact of the hippopotamus having lived at 54° N. Lat. in England immediately after the glacial period seems quite inconsistent with a mere gradual amelioration of climate from that time till the present day. The entirely tropical distribution of the existing animal and the large quantity of vegetable food which it requires both indicate a much warmer climate than now prevails in any part of Europe. The problem, however, is complicated by the fact that, both in the cave-deposits and river gravels, its remains are often found associated with those of animals that imply a cold climate, such as the reindeer, the mammoth, or the woolly rhinoceros. At this time the British Isles were joined to the Continent, and a great river formed by the union of the Rhine, the Elbe and all the eastern rivers of England, flowed northward through what is now the German Ocean. The hippopotamus appears to have been abundant in Central Europe before the glacial epoch, but during the height of the cold was probably driven to the south of France, whence it may have returned by way of the Rhone valley, some of the tributaries of that river approaching those of the Rhine within a mile or two a little south-west of Mulhausen, whence it would easily

reach Yorkshire. Professor Boyd Dawkins supposes that at this time our summers were warm, as in Middle Asia and the United States, while the winters were cold, and that the southern and northern animals migrated to and fro over the great plains which extended from Britain to the Continent. The following extract indicates how such a migration was calculated to bring about the peculiar association of sub-tropical and arctic forms.

"It must not, however, be supposed that the southern animals migrated from the Mediterranean area as far north as Yorkshire in the same year, or the northern as far south as the Mediterranean. There were, as we shall see presently, secular changes of climate in Pleistocene Europe, and while the cold was at its maximum the arctic animals arrived at the southern limit, and while it was at its minimum the spotted hyæna and hippopotamus and other southern animals roamed to their northern limit. Thus every part of the middle zone has been successively the frontier between the northern and southern groups, and consequently their remains are mingled together in the caverns and river-deposits, under conditions which prove them to have been contemporaries in the same region. In some of the caverns, such as that of Kirkdale, the hyæna preyed upon the reindeer at one time of the year and the hippopotamus at another. In this manner the association of northern and southern animals may be explained by their migration according to the seasons; and their association over so wide an area as the middle zone, by the secular changes of climate by which each part of the zone in turn was traversed by the advancing and retreating animals."¹

When we consider that remains of the hippopotamus have been found in the caves of North Wales and Bristol as well as in those of Yorkshire, associated in all with the reindeer and in some with the woolly rhinoceros or the mammoth, and that the animal must have reached these localities by means of slow-flowing rivers or flooded marshes by very circuitous routes, we shall be convinced that these long journeys from the warmer regions of South

¹ *Early Man in Britain and his Place in the Tertiary Period*, p. 113.

Europe could not have been made during the short summers of the glacial period. Thus the very existence of such an animal in such remote localities closely associated with those implying almost an arctic winter climate appears to afford a strong support to the argument for the existence of warm inter-glacial or post-glacial periods.

Evidence of Interglacial Warm Periods on the Continent and in North America.—Besides the evidence already adduced from our own islands, many similar facts have been noted in other countries. In Switzerland two glacial periods are distinctly recognised, between which was a warm period when vegetation was so luxuriant as to form beds of lignite sufficiently thick to be worked for coal. The plants found in these deposits are similar to those now inhabiting Switzerland—pines, oaks, birches, larch, etc., but numerous animal remains are also found, showing that the country was then inhabited by an elephant (*Elephas antiquus*), a rhinoceros (*Rhinoceros megarhinus*), the urus (*Bos primigenius*), the red deer (*Cervus elephas*), and the cave-bear, (*Ursus spelæus*); and there were also abundance of insects.¹

In Sweden also there are two "tills," the lower one having been in places partly broken up and denuded before the upper one was deposited, but no interglacial deposits have yet been found. In North America more complete evidence has been obtained. On the shores of Lake Ontario sections are exposed showing three separate beds of "till" with intervening stratified deposits, the lower one of which has yielded many plant remains and fresh-water organisms. These deposits are seen to extend continuously for more than nine miles, and the fossiliferous interglacial beds attain a thickness of 140 feet. Similar beds have been discovered near Cleveland, Ohio, consisting, first of "till" at the lake-level, secondly of about 48 feet of sand and loam, and thirdly of unstratified "till" full of striated stones—six feet thick.² On the other side of the continent, in British Columbia, Mr. G. M. Dawson, geologist to the North American Boundary Commission,

¹ Hoer's *Primæval World of Switzerland* Vol. II., pp. 148-168.

² Dr. James Geikie in *Geological Magazine*, 1878, p. 77.

has discovered similar evidence of two glaciations divided from each other by a warm period.

This remarkable series of observations, spread over so wide an area, seems to afford ample proof that the glacial epoch did not consist merely of one process of change, from a temperate to a cold and arctic climate, which having reached a maximum, then passed slowly and completely away; but that there were certainly two, and probably several more alternations of arctic and temperate climates.

It is evident, however, that if there have been, not two only, but a series of such alternations of climate, we could not possibly expect to find more than the most slender indications of them, because each succeeding ice-sheet would necessarily grind down or otherwise destroy much of the superficial deposits left by its predecessors, while the torrents that must always have accompanied the melting of these huge masses of ice would wash away even such fragments as might have escaped the ice itself. It is a fortunate thing therefore, that we should find any fragments of these interglacial deposits containing animal and vegetable remains; and just as we should expect, the evidence they afford seems to show that the later phase of the cold period was less severe than the earlier. Of such deposits as were formed on land during the coming on of the glacial epoch when it was continually increasing in severity hardly a trace has been preserved, because each succeeding extension of the ice being greater and thicker than the last, destroyed what had gone before it till the maximum was reached.

Migrations and Extinction of Organisms caused by the Glacial Epoch.—Our last glacial epoch was accompanied by at least two considerable submergences and elevations of the land, and there is some reason to think, as we have already explained, that the two classes of phenomena are connected as cause and effect. We can easily see how such repeated submergences and elevations would increase and aggravate the migrations and extinctions that a glacial epoch is calculated to produce. We can therefore hardly fail to be right in attributing the wonderful changes in

animal and vegetable life that have occurred in Europe and N. America between the Miocene Period and the present day, in part at least, to the two or more cold epochs that have probably intervened. These changes consist, first, in the extinction of a whole host of the higher animal forms, and secondly, in a complete change of types due to extinction and migration, leading to a much greater difference between the vegetable and animal forms of the eastern and western hemisphere than before existed. Many large and powerful mammalia lived in our own country in Pliocene times and apparently survived a part of the glacial epoch; but when it finally passed away they too had disappeared, some having become altogether extinct while others continued to exist in more southern lands. Among the first class are the sabre-toothed tiger, the extinct Siberian camel (*Merycotherium*), three species of elephant, two of rhinoceros, two bears, five species of deer, and the gigantic beaver; among the latter are the hyæna, bear, and lion, which are considered to be only varieties of those which once inhabited Britain. Down to Pliocene times the flora of Europe was very similar to that which now prevails in Eastern Asia and Eastern North America. The late Professor Asa Gray has pointed out that hundreds of species of trees and shrubs of peculiar genera which still flourish in those countries are now completely wanting in Europe, and there is good reason to believe that these were exterminated during the glacial period, being cut off from a southern migration, first by the Alps, and then by the Mediterranean; whereas in eastern America and Asia the mountain chains run in a north and south direction, and there is nothing to prevent the flora from having been preserved by a southward migration into a milder region.¹

Our next two chapters will be devoted to a discussion of the causes which brought about the glacial epoch, and that still more extraordinary climatic phenomenon—the

¹ This subject is admirably discussed in Professor Asa Gray's Lecture on "Forest Geography and Archaeology" in the *American Journal of Science and Arts*, Vol. XVI. 1878.

mild climate and luxuriant vegetation of the Arctic zone. If my readers will follow me with the care and attention so difficult and interesting a problem requires and deserves, they will find that I have grappled with all the more important facts which have to be accounted for, and have offered what I believe is the first complete and sufficient explanation of them. The important influence of climatal changes on the dispersal of animals and plants is a sufficient justification for introducing such a discussion into the present volume.

CHAPTER VIII

THE CAUSES OF GLACIAL EPOCHS

Various Suggested Causes—Astronomical Causes of Changes of Climate—Difference of Temperature caused by Varying Distance of the Sun—Properties of Air and Water, Snow and Ice, in Relation to Climate—Effects of Snow on Climate—High Land and Great Moisture Essential to the Initiation of a Glacial Epoch—Perpetual Snow nowhere Exists on Lowlands—Conditions Determining the Presence or Absence of Perpetual Snow—Efficiency of Astronomical Causes in Producing Glaciation—Action of Meteorological causes in Intensifying Glaciation—Summary of Causes of Glaciation—Effect of Clouds and Fog in cutting off the Sun's Heat—South Temperate America as Illustrating the Influence of Astronomical Causes on Climate—Geographical Changes how far a Cause of Glaciation—Land acting as a Barrier to Ocean-currents—The theory of Interglacial Periods and their Probable Character—Probable Effect of Winter in *Aphelion* on the Climate of Britain—The Essential Principle of Climatal Change Restated—Probable Date of the last Glacial Epoch—Changes of the Sea-level dependent on Glaciation—The Planet Mars as bearing on the Theory of Excentricity as a Cause of Glacial Epochs.

No less than seven different causes have been at various times advanced to account for the glacial epoch and other changes of climate which the geological record proves to have taken place. These, as enumerated by Mr. Searles V. Wood, Jun., are as follows:—

1. A decrease in the original heat of our planet.
2. Changes in the obliquity of the ecliptic.
3. The combined effect of the precession of the equinoxes and of the excentricity of the earth's orbit.
4. Changes in the distribution of land and water.

5. Changes in the position of the earth's axis of rotation.

6. A variation in the amount of heat radiated by the sun.

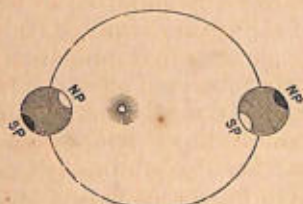
7. A variation in the temperature of space.

Of the above, causes (1) and (2) are undoubted realities; but it is now generally admitted that they are utterly inadequate to produce the observed effects. Causes (5) (6) and (7) are all purely hypothetical, for though such changes may have occurred there is no evidence that they have occurred during geological time; and it is besides certain that they would not, either singly or combined, be adequate to explain the whole of the phenomena. There remain causes (3) and (4), which have the advantage of being demonstrated facts, and which are universally admitted to be capable of producing *some* effect of the nature required, the only question being whether, either alone or in combination, they are adequate to produce all the observed effects. It is therefore to these two causes that we shall confine our inquiry, taking first those astronomical causes whose complex and wide reaching effects have been so admirably explained and discussed by Dr. Croll in numerous papers and in his work—"Climate and Time in their Geological Relations."

Astronomical Causes of Changes of Climate.—The earth moves in an elliptical orbit round the sun, which is situated in one of the foci of the ellipse, so that the distance of the sun from us varies during the year to a considerable amount. Strange to say we are now three millions of miles nearer to the sun in winter than in summer, while the reverse is the case in the southern hemisphere; and this must have some effect in making our northern winters less severe than those of the south temperate zone. But the earth moves more rapidly in that part of its orbit which is nearer to the sun, so that our winter is not only milder, but several days shorter, than that of the southern hemisphere. The distribution of land and sea and other local causes prevent us from making any accurate estimate of the effects due to these differences; but there can be no doubt that if our winter were as long as our summer is now

and we were also three million miles further from the sun at the former period, a very decided difference of climate would result—our winter would be colder and longer, our summer hotter and shorter. Now there is a combination of astronomical revolutions (the precession of the equinoxes and the motion of the aphelion) which actually brings this change about every 10,500 years, so that after this interval the condition of the two hemispheres is reversed as regards nearness to the sun in summer, and comparative duration of summer and winter; and this change has been going on throughout all geological periods. (See Diagram.) The influence of the present phase of precession is perhaps

N. HEMISPHERE WINTER IN APHELION

GLACIAL EPOCH IN
N. HEMISPHERE

S. HEMISPHERE WINTER IN APHELION

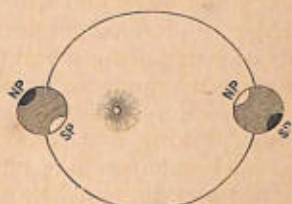
GLACIAL EPOCH IN
S. HEMISPHERE

DIAGRAM SHOWING THE ALTERED POSITION OF THE POLES AT INTERVALS OF 10,500 YEARS PRODUCED BY THE PRECESSION OF THE EQUINOXES AND THE MOTION OF THE APHELION; AND ITS EFFECT ON CLIMATE DURING A PERIOD OF HIGH EXCENTRICITY.

seen in the great extension of the antarctic ice-fields, and the existence of glaciers at the sea-level in the southern hemisphere, in latitudes corresponding to that of England; but it is not supposed that similar effects were produced with us at the last cold period, 10,500 years ago, because we are exceptionally favoured, by the Gulf-stream warming the whole North Atlantic ocean and by the prevalence of westerly winds which convey that warmth to our shores; and also by the comparatively small quantity of high land around the North Pole which does not encourage great accumulations of ice. But besides this change in the relation of our seasons to the earth's *aphelion* and *perihelion* there is another and still more important astronomical

factor in the change of magnitude of the excentricity itself. This varies very largely, though very slowly, and it is now nearly at a minimum. It also varies very irregularly; but its amount has been calculated for several million years back. Fifty thousand years ago it was rather less than it is now, but it then increased, and when we come to a hundred thousand years ago there is a difference of eight and a half millions of miles between our distance from the sun in *aphelion* and *perihelion* (as the most distant and nearest

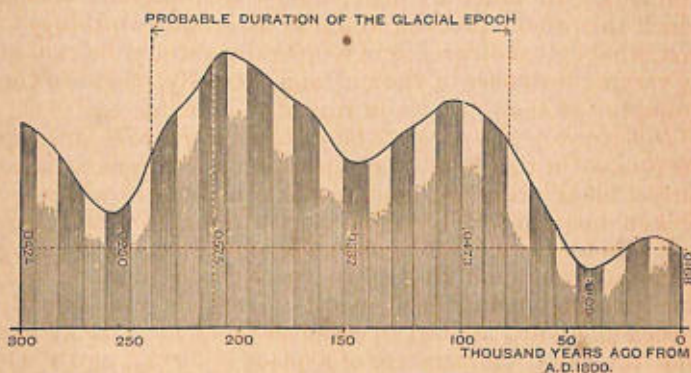


DIAGRAM OF EXCENTRICITY AND PRECESSION.

The dark and light bands mark the phases of precession, the dark showing short mild winters, and the light long cold winters, the contrast being greater as the excentricity is higher. The horizontal dotted line shows the amount of the present excentricity. The figures show the maxima and minima of excentricity during the last 300,000 years from Dr. Croll's Tables.

points of the earth's orbit are termed). At a hundred and fifty thousand years back it had decreased somewhat—to six millions of miles; but then it increased again, till at two hundred thousand years ago it was ten and a quarter, and at two hundred and ten thousand years ten and a half millions of miles. By reference to the accompanying diagram, which includes the last great period of excentricity, we find, that for the immense period of a hundred and sixty thousand years (commencing about eighty thousand

years ago) the excentricity was very great, reaching a maximum of three and a half times its present amount at almost the remotest part of this period, at which time the length of summer in one hemisphere and of winter in the other would be nearly twenty-eight days in excess. Now, during all this time, our position would change, as above described (and as indicated on the diagram), every ten thousand five hundred years; so that we should have alternate periods of very long and cold winters with short hot summers, and short mild winters with long cool summers. In order to understand the important effects which this would produce we must ascertain two things—first, what actual difference of temperature would be caused by varying distances of the sun, and, secondly, what are the properties of snow and ice in regard to climate.

Differences of Temperature Caused by Varying Distances of the Sun.—On this subject comparatively few persons have correct ideas owing to the unscientific manner in which we reckon heat by our thermometers. The zero of Fahrenheit's thermometer is thirty-two degrees below the freezing point of water, and that of the centigrade thermometer; the freezing point itself, both of which are equally misleading when applied to cosmical problems. If we say that the mean temperature of a place is 50° F., or 10° C., these figures tell us nothing of how much the sun warms that place, because if the sun were withdrawn the temperature would fall far below either of the zero points. In the last Arctic Expedition a temperature of -74° F. was registered, or 106° below the freezing point of water; and as at the same time the earth, at a depth of two feet, was only, -13° F. and the sea water $+28^{\circ}$ F., both influencing the temperature of the air, we may be sure that even this intense cold was not near the possible minimum temperature. By various calculations and experiments which cannot be entered upon here, it has been determined that the temperature of space, independent of solar (but not of stellar) influence, is about -239° F., and physicists almost universally adopt this quantity in all estimates of cosmical temperature. It follows, that if the mean temperature of the earth's surface at any time is 50° F. it is really warmed

by the sun to an amount measured by $50 + 239 = 289^\circ \text{F.}$, which is hence termed its absolute temperature. Now during the time of the glacial epoch the greatest distance of the sun in winter was $98\frac{1}{4}$ millions of miles, whereas it is now, in winter, only $91\frac{1}{2}$ millions of miles, the mean distance being taken as 93 million miles. But the quantity of heat received from the sun is inversely as the square of the distance, so that it would then be in the proportion of 8,372 to 9,613 now, or nearly one seventh less than its present amount. The mean temperature of England in January is about 37°F. , which equals 276°F. of absolute temperature. But the above-named fraction of 276° is 237 , the difference, 39, representing the amount which must be deducted to obtain the January temperature during the glacial epoch, which will therefore be -2°F. But this is a purely theoretic result. The actual temperature at that time might have been very different from this, because the temperature of a place does not depend so much on the amount of heat it receives directly from the sun, as on the amount brought to it or carried away from it by warm or cold winds. We often have it bitterly cold in the middle of May when we are receiving as much sun heat as many parts of the tropics, but we get cold winds from the iceberg-laden North Atlantic, and this largely neutralises the effect of the sun. So we often have it very mild in December if south-westerly winds bring us warm moist air from the Gulf-stream. But though the above method does not give correct results for any one time or place, it will be more nearly correct for very large areas, because all the sensible surface-heat which produces climates necessarily comes from the sun, and its proportionate amount may be very nearly calculated in the manner above described. We may therefore say, generally, that during our winter, at the time of the glacial epoch, the northern hemisphere was receiving so much less heat from the sun as was calculated to lower its surface temperature on an average about 39°F. , while during the height of summer of the same period it would be receiving so much more heat as would suffice, other conditions being equal, to raise its mean temperature about 48° above what it is now.

The winter, moreover, would be long and the summer short, the difference being twenty-six days.

We have here certainly an amount of cold in winter amply sufficient to produce a glacial period,¹ especially as this cold would be long continued; but at the same time we should have almost tropical heat in summer, although that season would be somewhat shorter. How then, it may be asked, could such a climate have the effect supposed? Would not the snow that fell in winter be all melted by the excessively hot summer? In order to answer this question we must take account of certain properties of water and air, snow and ice, to which due weight has not been given by writers on this subject.

Properties of Air and Water, Snow and Ice, in Relation to Climate.—The great aerial ocean which surrounds us has the wonderful property of allowing the heat-rays from the sun to pass through it without its being warmed by them; but when the earth is heated the air gets warmed by contact with it, and also to a considerable extent by the heat radiated from the warm earth, because, although pure dry

¹ In a letter to *Nature* of October 30th, 1879, the Rev. O. Fisher calls attention to a result arrived at by Pouillet, that the temperature which the surface of the ground would assume if the sun were extinguished would be -128° F. instead of -239° F. If this corrected amount were used in our calculations, the January temperature of England during the glacial epoch would come out 17° F., and this Mr. Fisher thinks not low enough to cause any extreme difference from the present climate. In this opinion, however, I cannot agree with him. On the contrary, it would, I think, be a relief to the theory were the amounts of decrease of temperature in winter and increase in summer rendered more moderate, since according to the usual calculation (which I have adopted) the differences are unnecessarily great. I cannot therefore think that this modification of the temperatures, should it be ultimately proved to be correct (which is altogether denied by Dr. Croll), would be any serious objection to the adoption of Dr. Croll's theory of the Astronomical and Physical causes of the Glacial Epoch.

The reason of the theoretical increase of summer heat being greater than the decrease of winter cold is because we are now nearest the sun in winter and farthest in summer, whereas we calculate the temperatures of the glacial epoch for the phase of precession when the *aphelion* was in winter. A large part of the increase of temperature would no doubt be used up in melting ice and evaporating water, so that there would be a much less increase of sensible heat; while only a portion of the theoretical lowering of temperature in winter would be actually produced owing to equalising effect of winds and currents, and the storing up of heat by the earth and ocean.

air allows such dark heat-rays to pass freely, yet the aqueous vapour and carbonic acid in the air intercept and absorb them. But the air thus warmed by the earth is in continual motion owing to changes of density. It rises up and flows off, owing to the greater weight of the cooler air which forces it up and takes its place; and thus heat can never accumulate in the atmosphere beyond a very moderate degree, the excessive sun-heat of the tropics being much of it carried away to the upper atmosphere and radiated into space. Water also is very mobile; and although it receives and stores up a great deal of heat, it is for ever dispersing it over the earth. The rain which brings down a certain portion of heat from the atmosphere, and which often absorbs heat from the earth on which it falls, flows away in streams to the ocean; while the ocean itself, constantly impelled by the winds, forms great currents, which carry off the surplus heated water of the tropics to the temperate and even to the polar regions, while colder water flows from the poles to ameliorate the heat of the tropics. An immense quantity of sun-heat is also used up in evaporating water, and the vapour thus produced is conveyed by the aerial currents to distant countries, where, on being condensed into rain, it gives up much of this heat to the earth and atmosphere.

The power of water in carrying away heat is well exhibited by the fact of the abnormally high temperature of arid deserts and of very dry countries generally; while the still more powerful influence of moving air may be appreciated, by considering the effects of even our northern sun in heating a tightly-closed glass house to far above the temperature produced by the vertical sun of the equator where the free air and abundance of moisture exert their beneficial influence. Were it not for the large proportion of the sun's heat carried away by air and water the tropics would become uninhabitable furnaces—as would indeed *any* part of the earth where the sun shone brightly throughout a summer's day.

We see, therefore, that the excess of heat derived from the sun at any place cannot be stored up to an important amount owing to the wonderful dispersing agency of air

and water; and though some heat does penetrate the ground and is stored up there, this is so little in proportion to the whole amount received, and the larger part of it is so soon given out from the surface layers, that any surplus heat that may be thus preserved during one summer of the temperate zones rarely or never remains in sufficient quantity to affect the temperature of the succeeding summer, so that there is no such thing as an accumulation of earth-heat from year to year. But, though heat cannot, cold can be stored up to an almost unlimited amount, owing to the peculiar property water possesses of becoming solid at a moderately low temperature; and as this is a subject of the very greatest importance to our inquiry—the whole question of the possibility of glacial epochs and warm periods depending on it—we must consider it in some detail.

Effects of Snow on Climate.—Let us then examine the very different effects produced by water falling as a liquid in the form of rain, or as a solid in the form of snow, although the two may not differ from each other more than two or three degrees in temperature. The rain, however much of it may fall, runs off rapidly into streams and rivers, and soon reaches the ocean, a small portion only sinking into the earth and another portion evaporating into the atmosphere. If cold it cools the air and the earth somewhat while passing through or over them, but produces no permanent effect on temperature, because a few hours of sunshine restore to the air or the surface-soil all the heat they had lost. But if snow falls for a long time, the effect, as we all know, is very different, *because it has no mobility*. It remains where it fell and becomes compacted into a mass, and it then keeps the earth below it and the air above, at or near the freezing-point till it is all melted. If the quantity is great it may take days or weeks to melt; and if snow continues falling it goes on accumulating all over the surface of a country (which water cannot do), and may thus form such a mass that the warmth of the whole succeeding summer may not be able to melt it. It then produces perpetual snow, such as we find above a certain altitude on all the great mountains of the globe; and when this takes place *cold* is rendered permanent, no amount of

sun-heat warming the air or the earth much above the freezing-point. This is illustrated by the often-quoted fact that, at 80° N. Lat., Captain Scoresby had the pitch melted on one side of his ship by the heat of the sun, while water was freezing on the other side owing to the coldness of the air.

The quantity of heat required to melt ice or snow is very great, as we all know by experience of the long time masses of snow will remain unmelted even in warm weather. We shall however be better able to appreciate the great effect this has upon climate, by a few figures showing what this amount really is. In order to melt one cubic foot of ice, as much heat is required as would heat a cubic foot of water from the freezing point to 176° F., or two cubic feet to 88° F. To melt a layer of ice a foot thick will therefore use up as much heat as would raise a layer of ice-cold water two feet thick to the temperature of 88° F.; and the effect becomes still more easily understood if we estimate it as applied to air, for to melt a layer of ice only 1½ inches thick would require as much heat as would raise a stratum of air 800 feet thick from the freezing point to the tropical heat of 88° F.! We thus obtain a good idea, both of the wonderful power of snow and ice in keeping down temperature, and also of the reason why it requires so long a time to melt away, and is able to go on accumulating to such an extent as to become permanent. These properties would, however, be of no avail if it were liquid, like water; hence it is the state of solidity and almost complete immobility of ice that enables it to produce by its accumulation such extraordinary effects in physical geography and in climate, as we see in the glaciers of Switzerland and the ice-capped interior of Greenland.

High Land and great Moisture Essential to the Initiation of a Glacial Epoch.—Another point of great importance in connection with this subject, is the fact, that this permanent storing up of cold depends entirely on the annual amount of snow-fall in proportion to that of the sun and air-heat, and not on the actual cold of winter, or even on the average cold of the year.¹ A place may be intensely cold in winter and may have a short arctic summer, yet, if

¹ Dr. Croll says this "is one of the most widespread and fundamental

so little snow falls that it is quickly melted by the returning sun, there is nothing to prevent the summer being hot and the earth producing a luxuriant vegetation. As an example of this we have great forests in the extreme north of Asia and America where the winters are colder and the summers shorter than in Greenland in Lat. 62° N., or than in Heard Island and South Georgia, both in Lat. 53° S. in the Southern Ocean, and almost wholly covered with perpetual snow and ice. At the "Jardin" on the Mount Blanc range, above the line of perpetual snow, a thermometer in an exposed situation marked -6° F. as the lowest winter temperature: while in many parts of Siberia mercury freezes during several weeks in winter, showing a temperature below -40° F.; yet here the summers are hot, all the snow disappears, and there is a luxuriant vegetation. Even in the very highest latitudes reached by our last Arctic Expedition there is very little perpetual snow or ice, for Captain Nares tells us that north of Hays's Sound, in Lat. 79° N., the mountains were remarkably free from ice-cap, while extensive tracts of land were free from snow during summer, and covered with a rich vegetation with abundance of bright flowers. The reason of this is evidently the scanty snow-fall, which rendered it sometimes difficult to obtain enough to form shelter-banks around the ships; and this was north of 80° N. Lat., where the sun was absent for 142 days.

Perpetual Snow Nowhere Exists on Lowland Areas.—It is a very remarkable and most suggestive fact, that nowhere in the world at the present time are there any extensive lowlands covered with perpetual snow. The Tundras of Siberia and the barren grounds of N. America are all clothed with some kind of summer vegetation;¹ and it is

errors within the whole range of geological climatology." The temperature of the snow itself is, he says, one of the main factors. (*Climate and Cosmology*, p. 85.) But surely the temperature of the snow must depend on the temperature of the air through which it falls.

¹ In an account of Prof. Nordenskjöld's recent expedition round the northern coast of Asia, given in *Nature*, November 20th, 1879, we have the following passage, fully supporting the statement in the text. "Along the whole coast, from the White Sea to Behring's Straits, no glacier was seen. During autumn the Siberian coast is nearly free of ice and snow. There are no mountains covered all the year round with snow, although

only where there are lofty mountains or plateaus—as in Greenland, Spitzbergen, and Grinnell's Land—that glaciers, accompanied by perpetual snow, cover the country, and descend in places to the level of the sea. In the Antarctic regions there are extensive highlands and lofty mountains, and these are everywhere exposed to the influence of moist sea-air; and it is here, accordingly, that we find the nearest approach to a true ice-cap covering the whole circumference of the Antarctic continent, and forming a girdle of ice-cliffs which almost everywhere descend to the sea. Such Antarctic islands as South Georgia, South Shetland, and Heard Island, are often said to have perpetual snow at sea-level; but they are all very mountainous, and send down glaciers into the sea, and as they are exposed to moist sea-air on every side, the precipitation, almost all of which takes the form of snow even in summer, is of course unusually large.¹

That high land in an area of great precipitation is the necessary condition of glaciation, is well shown by the general state of the two polar areas at the present time. The northern part of the north temperate zone is almost all land, mostly low but with elevated borders; while the polar area is, with the exception of Greenland and a few other considerable islands, almost all water. In the southern hemisphere the temperate zone is almost all water, while the polar area is almost all land, or is at least inclosed by a ring of high and mountainous land. The result is that in the north the polar area is free from any accumulation of permanent ice (except on the highlands of Greenland and Grinnell's Land), while in the south a complete barrier of ice of enormous thickness appears to surround the pole. Dr. Croll shows, from the measured height of numerous Antarctic icebergs (often miles in length) that the ice-sheet from which they are the broken outer fragments must be from a mile to a mile and a half

some of them rise to a height of more than 2,000 feet." It must be remembered that the north coast of Eastern Siberia is in the area of supposed greatest winter cold on the globe.

¹ Dr. Croll objects to this argument on the ground that Greenland and the Antarctic continent are probably lowlands or groups of islands. (*Climate and Cosmology*, Chap. V.)

in thickness.¹ As this is the thickness of the outer edge of the ice it must be far thicker inland; and we thus find that the Antarctic continent is at this very time suffering glaciation to quite as great an extent as we have reason to believe occurred in the same latitudes of the northern hemisphere during the last glacial epoch.

The accompanying diagrams show the comparative state of the two polar areas both as regards the distribution of land and sea, and the extent of the ice-sheet and floating icebergs. The much greater quantity of ice at the south pole is undoubtedly due to the presence of a large extent of high land, which acts as a condenser, and an unbroken surrounding ocean, which affords a constant supply of vapour; and the effect is intensified by winter being there in *aphelion*, and thus several days longer than with us, while the whole southern hemisphere is at that time farther from the sun, and therefore receives less heat.

We see, however, that with less favourable conditions for the production and accumulation of ice, Greenland is glaciated down to Lat. 61°. What, then, would be the effect if the Antarctic continent, instead of being confined almost wholly within the south polar circle, were to extend in one or two great mountainous promontories far into the temperate zone? The comparatively small Heard Island in S. Lat. 53° is even now glaciated down to the sea. What would be its condition were it a northerly extension of a lofty Antarctic continent? We may be quite sure that glaciation would then be far more severe, and that an ice-sheet corresponding to that of Greenland might extend to beyond the parallel of 50° S. Lat. Even this is probably much too low an estimate, for on the west coast of New Zealand in S. Lat. 43° 35' a glacier even now descends to within 705 feet of the sea-level; and if those islands were the northern extension of an Antarctic continent, we may be pretty sure that they would be nearly in the ice-covered condition of Greenland, although situated in the latitude of Marseilles.

¹ "On the Glacial Epoch," by James Croll. *Geol. Mag.* July, August, 1874.

NORTH POLAR REGIONS



SOUTH POLAR REGIONS

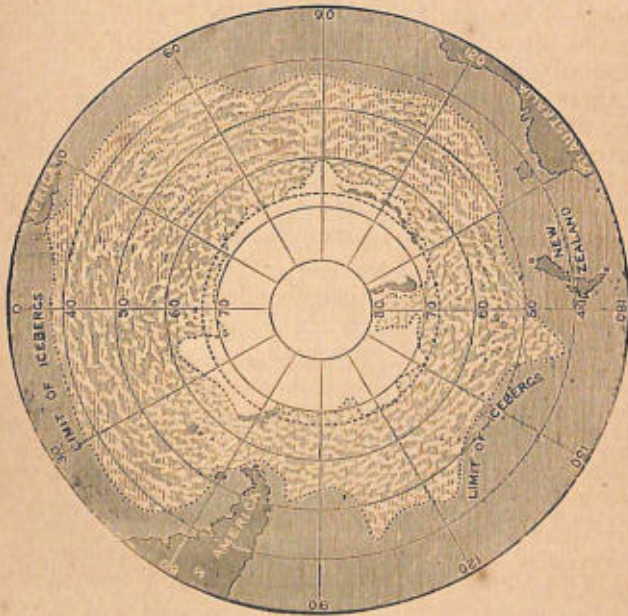


Diagram of the approximate extent of Permanent and Floating Ice around the North and the South Poles. (After P. termann.)

Conditions Determining the Presence or Absence of Perpetual Snow.—It is clear, then, that the vicinity of a sea or ocean to supply moisture, together with high land to serve as a condenser of that moisture into snow, are the prime essentials of a great accumulation of ice; and it is fully in accordance with this view that we find the most undoubted signs of extensive glaciation in the west of Europe and the east of North America, both washed by the Atlantic and both having abundance of high land to condense the moisture which it supplies. Without these conditions cold alone, however great, can produce no glacial epoch. This is strikingly shown by the fact, that in the very coldest portions of the two northern continents—Eastern Siberia and the north-western shores of Hudson's Bay—there is no perennial covering of snow or ice whatever. No less remarkable is the coincidence of the districts of greatest glaciation with those of greatest rainfall at the present time. Looking at a rain-map of the British Isles, we see that the greatest area of excessive rainfall is the Highlands of Scotland, then follows the west of Ireland, Wales, and the north of England; and these were glaciated pretty nearly in proportion to the area of country over which there is an abundant supply of moisture. So in Europe, the Alps and the Scandinavian mountains have excessive rainfall, and have been areas of excessive glaciation, while the Ural and Caucasian mountains, with less rain, never seem to have been proportionally glaciated. In North America the eastern coast has an abundant rainfall, and New England with North-eastern Canada seems to have been the source of much of the glaciation of that continent.¹

¹ "The general absence of recent marks of glacial action in Eastern Europe is well known; and the series of changes which have been so well traced and described by Prof. Szabó as occurring in those districts seems to leave no room for those periodical extensions of 'ice-caps' with which some authors in this country have amused themselves and their readers. Mr. Campbell, whose ability to recognise the physical evidence of glaciers will scarcely be questioned, finds quite the same absence of the proof of extensive ice-action in North America, westward of the meridian of Chicago." (Prof. J. W. Judd in *Geol. Mag.* 1876, p. 535.)

The same author notes the diminution of marks of ice-action on going eastward in the Alps; and the Altai Mountains far in Central Asia show

The reason why no accumulation of snow or ice ever takes place on Arctic lowlands is explained by the observations of Lieut. Payer of the Austrian Polar Expedition, who found that during the short Arctic summer of the highest latitudes the ice-fields diminished four feet in thickness under the influence of the sun and wind. To replace this would require a precipitation of snow equivalent to about 45 inches of rain, an amount which rarely occurs in lowlands out of the tropics. In Siberia, within and near the Arctic circle, about six feet of snow covers the country all the winter and spring, and is not sensibly diminished by the powerful sun so long as northerly winds keep the air below the freezing-point and occasional snow-storms occur. But early in June the wind usually changes to southerly, probably the south-western anti-trades overcoming the northern inflow; and under its influence the snow all disappears in a few days and the vegetable kingdom bursts into full luxuriance. This is very important as showing the impotence of mere sun-heat to get rid of a thick mass of snow so long as the air remains cold, while currents of warm air are in the highest degree effective. If, however, they are not of sufficiently high temperature or do not last long enough to melt the snow, they are likely to increase it, from the quantity of moisture they bring with them which will be condensed into snow by coming into contact with the frozen surface. We may therefore expect the transition from perpetual snow to a luxuriant arctic vegetation to be very abrupt, depending as it must on a few degrees more or less in the summer temperature of the air; and this is quite in accordance with the fact of corn ripening by the sides of alpine glaciers.

Efficiency of Astronomical Causes in Producing Glaciation.—Having now collected a sufficient body of facts, let us endeavour to ascertain what would be the state to which the northern hemisphere would be reduced by a

no signs of having been largely glaciated. West of the Rocky Mountains, however, in the Sierra Nevada and the coast ranges further north, signs of extensive old glaciers again appear; all which phenomena are strikingly in accordance with the theory here advocated, of the absolute dependence of glaciation on abundant rainfall and elevated snow-condensers and accumulators.

high degree of excentricity and a winter in *aphelion*. When the glacial epoch is supposed to have been at its maximum, about 210,000 years ago, the excentricity was more than three times as great as it is now, and, according to Dr. Croll's calculations, the mid-winter temperature of the northern hemisphere would have been lowered 36° F., while the winter half of the year would have been twenty-six days longer than the summer half. This would bring the January mean temperature of England and Scotland almost down to zero or about 30° F. of frost, a winter climate corresponding to that of Labrador, or the coast of Greenland on the Arctic circle. But we must remember that the summer would be very much hotter than it is now, and the problem to be solved is, whether, supposing the geography of the northern hemisphere to have been identical with what it is now, the snow that fell in winter would accumulate to such an extent that it would not be melted in summer, and so go on increasing year by year till it covered the whole of Scotland, Ireland, and Wales, and much of England. Dr. Croll and Dr. Geikie answer that it would. Sir Charles Lyell maintained that it would only do so if geographical conditions were then more favourable than they are now; while the late Mr. Belt has argued, that excentricity alone would not produce the effect unless aided by increased obliquity of the ecliptic, which, by extending the width of the polar regions, would increase the duration and severity of the winter to such an extent that snow and ice would be formed in the Arctic and Antarctic regions at the same time whether the winter were in *perihelion* or *aphelion*.¹

The problem we have now to solve is a very difficult one, because we have no case at all parallel to it from which we can draw direct conclusions. It is, however, clear from the various considerations we have already adduced, that the increased cold of winter when the excentricity was great and the sun in *aphelion* during that season, would not of itself produce a glacial epoch unless the amount of

¹ I have somewhat modified this whole passage in the endeavour to represent more accurately the difference between the views of Dr. Croll and Sir Charles Lyell.

vapour supplied for condensation was also exceptionally great. The greatest quantity of snow falls in the Arctic regions in summer and autumn, and with us the greatest quantity of rain falls in the autumnal months. It seems probable, then, that in all northern lands glaciation would commence when autumn occurred in *aphelion*. All the rain which falls on our mountains at that season would then fall as snow, and, being further increased by the snow of winter, would form accumulations which the summer might not be able to melt. As time went on, and the *aphelion* occurred in winter, the perennial snow on the mountains would have accumulated to such an extent as to chill the spring and summer vapours, so that they too would fall as snow, and thus increase the amount of deposition; but it is probable that this would never in our latitudes have been sufficient to produce glaciation, were it not for a series of climatal reactions which tend still further to increase the production of snow.

Action of Meteorological Causes in intensifying Glaciation.

—The trade-winds owe their existence to the great difference between the temperature of the equator and the poles, which causes a constant flow of air towards the equator. The strength of this flow depends on the difference of temperature and the extent of the cooled and heated masses of air, and this effect is now greatest between the south pole and the equator, owing to the much greater accumulation of ice in the Antarctic regions. The consequence is, that the south-east trades are stronger than the north-east, the neutral zone or belt of calms between them not being on the equator but several degrees to the north of it. But just in proportion to the strength of the trade-winds is the strength of the anti-trades, that is, the upper return current which carries the warm moisture-laden air of the tropics towards the poles, descending in the temperate zone as west and south-west winds. These are now strongest in the southern hemisphere, and, passing everywhere over a wide ocean, they supply the moisture necessary to produce the enormous quantity of snow which falls in the Antarctic area. During the period we are now discussing, however, this state of things would have been

partially reversed. The south polar area, having its winter in *perihelion*, would probably have had less ice, while the north-temperate and Arctic regions would have been largely ice-clad; and the north-east trades would therefore be stronger than they are now. The south-westerly anti-trades would also be stronger in the same proportion, and would bring with them a greatly increased quantity of moisture, which is the prime necessity to produce a condition of glaciation.

But this is only one-half of the effect that would be produced, for the increased force of the trades sets up another action which still further helps on the accumulation of snow and ice. It is now generally admitted that we owe much of our mild climate and our comparative freedom from snow to the influence of the Gulf Stream, which also ameliorates the climate of Scandinavia and Spitzbergen, as shown by the remarkable northward curvature of the isothermal lines, so that Drontheim in N. Lat. 62° has the same mean temperature as Halifax (Nova Scotia) in N. Lat. 45° . The quantity of heat now brought into the North Atlantic by the Gulf Stream depends mainly on the superior strength of the south-east trades. When the north-east trades were the more powerful, the Gulf Stream would certainly be of much less magnitude and velocity; while it is possible, as Dr. Croll thinks, that a large portion of it might be diverted southward owing to the peculiar form of the east coast of South America, and so go to swell the Brazilian current and ameliorate the climate of the southern hemisphere.

That effects of this nature would follow from any increase of the Arctic, and decrease of the Antarctic ice, may be considered certain; and Dr. Croll has clearly shown that in this case cause and effect act and react on each other in a remarkable way. The increase of snow and ice in the northern hemisphere is the cause of an increased supply of moisture being brought by the more powerful anti-trades, and this greater supply of moisture leads to an extension of the ice, which reacts in still further increasing the supply of moisture. The same increase of snow and ice, by causing the north-east to be stronger than the south-east

trade-winds, diminishes the force of the Gulf Stream, and this diminution lowers the temperature of the North Atlantic both in summer and winter, and thus helps on still further the formation and perpetuation of the icy mantle. It must also be remembered that these agencies are at the same time acting in a reverse way in the southern hemisphere, diminishing the supply of the moisture carried by the anti-trades, and increasing the temperature by means of more powerful southward ocean-currents;—and all this again reacts on the northern hemisphere, increasing yet further the supply of moisture by the more powerful south-westerly winds, while still further lowering the temperature by the southward diversion of the Gulf Stream.

Summary of Principal Causes of Glaciation.—I have now sufficiently answered the question, why the short hot summer would not melt the snow which accumulated during the long cold winter (produced by high excentricity and winter in *aphelion*), although the annual amount of heat received from the sun was exactly the same as it is now, and equal in the two hemispheres. It may be well, before going further, briefly to summarise the essential causes of this apparent paradox. These are—primarily, the fact that solar heat cannot be stored up owing to its being continually carried away by air and water, while cold can be so stored up owing to the comparative immobility of snow and ice; and, in the second place, because the two great heat-distributing agencies, the winds and the ocean-currents, are so affected by an increase of the snow and ice towards one pole and its diminution towards the other, as to help on the process when it has once begun, and by their action and reaction produce a maximum of effect which, without their aid, would be altogether unattainable.

But even this does not exhaust the causes at work, all tending in one direction. Snow and ice reflect heat to a much greater degree than do land or water. The heat, therefore, of the short summer would have far less effect than is due to its calculated amount in melting the snow, because so much of it would be lost by reflection. A

portion of the reflected heat would no doubt warm the vapour in the atmosphere, but this heat would be carried off to other parts of the earth, while a considerable portion of the whole would be lost in space. It must also be remembered that an enormous quantity of heat is used up in melting snow and ice, without raising its temperature; each cubic foot of ice requiring as much heat to melt it as would raise nearly six cubic feet of water 30° F. It has, however, been argued that because when water is frozen it evolves just as much heat as it requires to melt it again, there is no loss of heat on the whole; and as this is adduced over and over again as a valid argument in every criticism of Dr. Croll's theory, it may be well to consider it a little more closely. In the act of freezing no doubt water gives up some of its heat to the surrounding air; but *that air still remains below the freezing point* or freezing would not take place. The heat liberated by freezing is, therefore, what may be termed low-grade heat—heat incapable of melting snow or ice; while the heat absorbed while ice or snow is melting is high-grade heat, such as is capable of melting snow and supporting vegetable growth. Moreover, the low-grade heat liberated in the formation of snow is usually liberated high up in the atmosphere, where it may be carried off by winds to more southern latitudes, while the heat absorbed in melting the surface of snow and ice is absorbed close to the earth and is thus prevented from warming the lower atmosphere, which is in contact with vegetation. The two phenomena, therefore, by no means counterbalance or counteract each other, as it is so constantly and superficially asserted that they do.

Effect of Clouds and Fog in cutting off the Sun's Heat.—Another very important cause of diminution of heat during summer in a glaciated country would be the intervention of clouds and fogs, which would reflect or absorb a large proportion of the sun-heat and prevent it reaching the surface of the earth; and such a cloudy atmosphere would be a necessary result of large areas of high land covered with snow and ice. That such a prevalence of fogs and cloud is an actual fact in all ice-clad countries has been shown by Dr. Croll most conclusively, and he has further

shown that the existence of perpetual snow often depends upon it. South Georgia in the latitude of Yorkshire is almost, and Sandwich Land in the latitude of the north of Scotland, is entirely covered with perpetual snow; yet in their summer the sun is three million miles nearer the earth than it is in our summer, and the heat actually received from the sun must be sufficient to raise the temperature 20° F. higher than in the same latitudes in the northern hemisphere, were the conditions equal—in- stead of which their summer temperature is probably full 20° lower. The chief cause of this can only be that the heat of the sun does not reach the surface of the earth; and that this is the fact is testified by all Antarctic voyagers. Darwin notes the cloudy sky and constant moisture of the southern part of Chile, and in his remarks on the climate and productions of the Antarctic islands he says: "In the Southern Ocean the winter is not so excessively cold, but the summer is far less hot (than in the north), *for the clouded sky seldom allows the sun to warm the ocean*, itself a bad absorbent of heat; and hence the mean temperature of the year, which regulates the zone of perpetually congealed under-soil, is low." Sir James Ross, Lieutenant Wilkes, and other Antarctic voyagers speak of the snow-storms, the absence of sunshine, and the freezing temperature in the height of summer; and Dr. Croll shows that this is a constant phenomenon accompanying the presence of large masses of ice in every part of the world.¹

In reply to the objections of a recent critic Dr. Croll has given a new proof of this important fact by comparing the known amount of snow-fall with the equally well-known melting power of direct sun-heat in different latitudes. He says: "The annual precipitation on Greenland in the form of snow and rain, according to Dr. Rink, amounts to only twelve inches, and two inches of this he considers is never melted, but is carried away in the form of icebergs. The quantity of heat received at the

¹ For numerous details and illustrations see the paper—"On Ocean Currents in Relation to the Physical Theory of Secular Changes of Climate"—in the *Philosophical Magazine*, 1870.

equator from sunrise to sunset, if none were cut off by the atmosphere, would melt $3\frac{1}{2}$ inches of ice, or 100 feet in a year. The quantity received between latitude 60° and 80° , which is that of Greenland, is, according to Meech, one-half that received at the equator. The heat received by Greenland from the sun, if none were cut off by the atmosphere, would therefore melt fifty feet of ice per annum, or fifty times the amount of snow which falls on that continent. What then cuts off the ninety-eight per cent. of the sun's heat?" The only possible answer is, that it is the clouds and fog during a great part of the summer, and reflection from the surface of the snow and ice when these are absent.

South Temperate America as Illustrating the Influence of Astronomical Causes on Climate.—Those persons who still doubt the effect of winter in *aphelion* with a high degree of excentricity in producing glaciation, should consider how the condition of south temperate America at the present day is explicable if they reject this agency. The line of perpetual snow in the Southern Andes is so low as 6,000 feet in the same latitude as the Pyrenees; in the latitude of the Swiss Alps mountains only 6,200 feet high produce immense glaciers which descend to the sea-level; while in the latitude of Cumberland mountains only from 3,000 to 4,000 feet high have every valley filled with streams of ice descending to the sea-coast and giving off abundance of huge icebergs.¹ Here we have exactly the condition of things to which England and Western Europe were subjected during the latter portion of the glacial epoch, when every valley in Wales, Cumberland, and Scotland had its glacier; and to what can this state of things be imputed if not to the fact that there is now a moderate amount of excentricity, and the winter of the southern hemisphere is in *aphelion*? The mere geographical position of the southern extremity of America does not seem especially favourable to the production of such a state of glaciation. The land narrows from the tropics southwards and terminates altogether in about the latitude of Edinburgh; the

¹ See Darwin's *Naturalist's Voyage Round the World*, 2nd Edition, pp. 244-251.

mountains are of moderate height; while during summer the sun is three millions of miles nearer, and the heat received from it is equivalent to a rise of 20° F. as compared with the same season in the northern hemisphere. The only important differences are: the open southern ocean, the longer and colder winter, and the general low temperature caused by the south polar ice. But the great accumulation of south polar ice is itself due to the great extent of high land within the Antarctic circle acted upon by the long cold winter and furnished with moisture by the surrounding wide ocean. These conditions of high land and open ocean we know did not prevail to so great an extent in the northern hemisphere during the glacial epoch, as they do in the southern hemisphere at the present time; but the other acting cause—the long cold winter—existed in a far higher degree, owing to the excentricity being about three times as much as it is now. It is, so far as we know or are justified in believing, the *only* efficient cause of glaciation which was undoubtedly much more powerful at that time; and we are therefore compelled to accept it as the most probable cause of the much greater glaciation which then prevailed.

Geographical Changes, how far a Cause of Glaciation.—Messrs. Croll and Geikie have both objected to the views of Sir Charles Lyell as to the preponderating influence of the distribution of land and sea on climate; and they maintain that if the land were accumulated almost wholly in the equatorial regions, the temperature of the earth's surface as a whole would be lowered, not raised, as Sir Charles Lyell maintained. The reason given is, that the land being heated heats the air, which rises and thus gives off much of the heat to space, while the same area covered with water would retain more of the heat, and by means of currents carry it to other parts of the earth's surface. But although the mean temperature of the whole earth might be somewhat lowered by such a disposition of the land, there can be little doubt that it would render all extremes of temperature impossible, and that even during a period of high excentricity there would be no glacial epochs, and perhaps no such thing as ice anywhere produced. This

would result from there being no land near the poles to retain snow, while the constant interchange of water by means of currents between the polar and tropical regions would most likely prevent ice from ever forming in the sea. On the other hand, were all the land accumulated in the polar and temperate regions there can be little doubt that a state of almost perpetual glaciation of much of the land would result, notwithstanding that the whole earth should theoretically be at a somewhat higher temperature. Two main causes would bring about this glaciation. A very large area of elevated land in high latitudes would act as a powerful condenser of the enormous quantity of vapour produced by the whole of the equatorial and much of the temperate regions being areas of evaporation, and thus a greater accumulation of snow and ice would take place around both poles than would be possible under any other conditions. In the second place there would be little or no check to this accumulation of ice, because, owing to the quantity of land around the polar areas, warm oceanic currents could not reach them, while the warm winds would necessarily bring so much moisture that they would help on instead of checking the process of ice-accumulation. If we suppose the continents to be of the same total area and to have the same extent and altitude of mountain ranges as the present ones, these mountains must necessarily offer an almost continuous barrier to the vapour-bearing winds from the south, and the result would probably be that three-fourths of the land would be in the ice-clad condition of Greenland, while a comparatively narrow belt of the more southern lowlands would alone afford habitable surfaces or produce any woody vegetation.

Notwithstanding, therefore, the criticism above referred to, I believe that Sir Charles Lyell was substantially right, and that the two ideal maps given in the *Principles of Geology* (11th ed. Vol. i. p. 270), if somewhat modified so as to allow a freer passage of currents in the tropics, do really exhibit a condition of the earth which, by geographical changes alone, would bring about a perpetual summer or an almost universal winter. But we have seen in our sixth chapter that there is the strongest cumulative evidence,

almost amounting to demonstration, that for all known geological periods our continents and oceans have occupied the same general position they do now, and that no such radical changes in the distribution of sea and land as imagined by way of hypothesis by Sir Charles Lyell, have ever occurred. Such an hypothesis, however, is not without its use in our present inquiry, for if we obtain thereby a clear conception of the influence of such great changes on climate, we are the better able to appreciate the tendency of lesser changes such as have undoubtedly often occurred.

Land as a Barrier to Ocean Currents.—We have seen already the great importance of elevated land to serve as condensers and ice-accumulators; but there is another and hardly less important effect that may be produced by an extension of land in high latitudes, which is, to act as a barrier to the flow of ocean currents. In the region with which we are more immediately interested it is easy to see how a comparatively slight alteration of land and sea, such as has undoubtedly occurred, would produce an enormous effect on climate. Let us suppose, for instance, that the British Isles again became continental, and that this continental land extended across the Færoe Islands and Iceland to Greenland. The whole of the warm waters of the Atlantic, with the Gulf Stream, would then be shut out from Northern Europe, and the result would almost certainly be that snow would accumulate on the high mountains of Scandinavia till they became glaciated to as great an extent as Greenland, and the cold thus produced would react on our own country and cover the Grampians with perpetual snow, like mountains of the same height at even a lower latitude in South America.

If a similar change were to occur on the opposite side of the Atlantic very different effects would be produced. Suppose, for instance, the east side of Greenland were to sink considerably, while on the west the sea bottom were to rise in Davis' Strait so as to unite Greenland with Baffin's Land, thus stopping altogether the cold Arctic current with its enormous stream of icebergs from the west coast of Greenland. Such a change might cause a great accumulation of ice in the higher polar latitudes, but it

would certainly produce a wonderful ameliorating effect on the climate of the east coast of North America, and might raise the temperature of Labrador to that of Scotland. Now these two changes have almost certainly occurred, either together or separately, during the Tertiary period, and they must have had a considerable effect either in aiding or checking the action of the terrestrial and astronomical causes affecting climate which were then in operation.

It would be easy to suggest other probable changes which would produce a marked effect on climate; but we will only refer to the subsidence of the Isthmus of Panama, which has certainly happened more than once in Tertiary times. If this subsidence were considerable it would have allowed much of the accumulated warm water which initiates the Gulf Stream to pass into the Pacific; and if this occurred while astronomical causes were tending to bring about a cold period in the northern hemisphere, the resulting glaciation might be exceptionally severe. The effect of this change would however be neutralised if at the same epoch the Lesser and Greater Antilles formed a connected land.

Now, as such possible and even probable geographical changes are very numerous, they must have produced important effects; and though we may admit that the astronomical causes already explained were the most important in determining the last glacial epoch, we must also allow that geographical changes must often have had an equally important and perhaps even a preponderating influence on climate. We must also remember that changes of land and sea are almost always accompanied by elevation or depression of the pre-existing land: and whereas the former produces its chief effect by diverting the course of warm or cold oceanic currents, the latter is of not less importance in adding to or diminishing those areas of condensation and ice-accumulation which, as we have seen, are the most efficient agents in producing glaciation.

If then Sir Charles Lyell may have somewhat erred in attaching too exclusive an importance to geographical changes as bringing about mutations of climate, his critics

have, I think, attached far too little importance to these changes. We know that they have always been in progress to a sufficient extent to produce important climatal effects; and we shall probably be nearest the truth if we consider, that great extremes of cold have only occurred when astronomical and geographical causes were acting in the same direction and thus produced a cumulative result, while, through the agency of warm oceanic currents, the latter alone have been the chief cause of mild climates in high latitudes, as we shall attempt to prove in our next chapter.¹

On the Theory of Inter-glacial Periods and their Probable Character.—The theory by which the glacial epoch is here explained is one which apparently necessitates repeated changes from glacial to warm periods, with all the consequences and modifications both of climate and physical geography which follow or accompany such changes. It is essentially a theory of alternation; and it is certainly

¹ The influence of geographical changes on climate is now held by many geologists who oppose what they consider the extravagant hypotheses of Dr. Croll. Thus, Prof. Dana imputes the glacial epoch chiefly, if not wholly, to elevation of the land caused by the lateral pressure due to shrinking of the earth's crust that has caused all other elevations and depressions. He says: "Now, that elevation of the land over the higher latitudes which brought on the glacial era is a natural result of the same agency, and a natural, and almost necessary, counterpart of the coral-island subsidence which must have been then in progress. The accumulating, folding, solidification, and crystallisation of rocks attending all the rock-making and mountain-making through the Paleozoic, Mesozoic, and Cenozoic eras, had greatly stiffened the crust in these parts; and hence in after times, the continental movements resulting from the lateral pressure necessarily appeared over the more northern portions of the continent, where the accumulations and other changes had been relatively small. To the subsidence which followed the elevation the weight of the ice-cap may have contributed in some small degree. But the great balancing movements of the crust of the continental and oceanic areas then going forward must have had a greatly preponderating effect in the oscillating agency of all time—lateral pressure within the crust." (*American Journal of Science and Arts*, 3rd Series, Vol. IX. p. 318.)

"In the 2nd edition of his *Manual of Geology*, Professor Dana suggests elevation of Arctic lands sufficient to exclude the Gulf Stream, as a source of cold during glacial epochs. This, he thinks, would have made an epoch of cold at any era of the globe. A deep submergence of Behring's Strait, letting in the Pacific warm current to the polar area, would have produced a mild Arctic climate like that of the Miocene period. When the warm current was shut out from the polar area it would yet reach near to it, and bring with it that abundant moisture necessary for glaciation." (*Manual of Geology*, 2nd Edition, pp. 541-755, 756.)

remarkable in how many cases geologists have independently deduced some alternations of climate as probable. Such are the interglacial deposits indicating a mild climate, both in Europe and America; an early phase of very severe glaciation when the "till" was deposited, with later less extensive glaciation when moraines were left in the valleys; several successive periods of submergence and elevation, the later ones becoming less and less in amount, as indicated by the raised beaches slightly elevated above our present coast line; and lastly, the occurrence in the same deposits of animal remains indicating both a warm and a cold climate, and especially the existence of the hippopotamus in Yorkshire not long after the period of extreme glaciation.

But although the evidence of *some* alternations of climate seems indisputable, and no suggestion of any adequate cause for them other than the alternating phases of precession during high excentricity has been made, it by no means follows that these changes were always very great—that is to say, that the ice completely disappeared and a warm climate prevailed throughout the whole year. It is quite evident that during the height of the glacial epoch there was a combination of causes at work which led to a large portion of North-western Europe and Eastern America being buried in ice to a greater extent even than Greenland is now, since it certainly extended beyond the land and filled up all the shallow seas between our islands and Scandinavia. Among these causes we must reckon a diminution of the force of the Gulf Stream, or its being diverted from the north-western coasts of Europe; and what we have to consider is, whether the alteration from a long cold winter and short hot summer to a short mild winter and long cool summer would greatly affect the amount of ice *if the ocean currents remained the same*. The force of these currents is, it is true, by our hypothesis, modified by the increase or diminution of the ice in the two hemispheres alternately, and they then react upon climate; but they cannot be thus changed till *after* the ice-accumulation has been considerably affected by other causes. Their direction may, indeed, be greatly

changed by slight alterations in the outline of the land, while they may be barred out altogether by other alterations of not very great amount; but such changes as these have no relation to the alteration of climates caused by the changing phases of precession.

Now, the existence at the present time of an ice-clad Greenland is an anomaly in the northern hemisphere, only to be explained by the fact that cold currents from the polar area flow down both sides of it. In Eastern Asia we have the lofty Stanivoi Mountains in the same latitude as the southern part of Greenland, which, though their summits are covered with perpetual snow, give rise to no ice-sheet, and, apparently, even to no important glaciers;—a fact undoubtedly connected with the warm Japan current flowing partially into the Sea of Okhotsk. So in North-west America we have the lofty coast range, culminating in Mt. St. Elias, nearly 15,000 feet high, and an extensive tract of high land to the north and north-west, with glaciers comparable in size with those of New Zealand, although situated in Lat. 60° instead of in Lat. 45° . Here, too, we have the main body of the Japan current turning east and south, and thus producing a mild climate, little inferior to that of Norway, warmed by the Gulf Stream. We thus have it made clear that could the two Arctic currents be diverted from Greenland, that country would become free from ice, and might even be completely forest-clad and inhabitable; while, if the Japan current were to be diverted from the coast of North America and a cold current come out of Behring's Strait, the entire north-western extremity of America would even now become buried in ice.

Now it is the opinion of the best American geologists that during the height of the glacial epoch North-eastern America was considerably elevated.¹ This elevation would bring the wide area of the banks of Newfoundland far above water, causing the American coast to stretch out in an immense curve to a point more than 600 miles east of Halifax; and this would certainly divert much of the greatly reduced Gulf Stream straight across to the coast of

¹ Dana's *Manual of Geology*, 2nd Edition, p. 540.

Spain. The consequence of such a state of things would probably be that the southward flowing Arctic currents would be much reduced in velocity; and the enormous quantity of icebergs continually produced by the ice-sheets of all the lands bordering the North Atlantic would hang about their shores and the adjacent seas, filling them with a dense ice-pack, equalling that of the Antarctic regions, and chilling the atmosphere so as to produce constant clouds and fog with almost perpetual snowstorms, even at midsummer, such as now prevail in the worst portions of the Southern Ocean.

But when such was the state of the North Atlantic (and, however caused, such *must* have been its state during the height of the glacial epoch), can we suppose that the mere change from the distant sun in winter and near sun in summer, to the reverse, could bring about any important alteration—the *physical and geographical causes of glaciation remaining unchanged*? For, certainly, the less powerful sun of summer, even though lasting somewhat longer, could not do more than the much more powerful sun did during the phase of summer in *perihelion*, while during the less severe winters the sun would have far less power than when it was equally near and at a very much greater altitude in summer. It seems to me, therefore, quite certain that whenever *extreme* glaciation has been brought about by high excentricity combined with favourable geographical and physical causes (and without this combination it is doubtful whether *extreme* glaciation would ever occur), then the ice-sheet will *not* be removed during the alternate phases of precession, so long as these geographical and physical causes remain unaltered. It is true that the warm and cold oceanic currents, which are the most important agents in increasing or diminishing glaciation, depend for their strength and efficiency upon the comparative extents of the northern and southern ice-sheets; but these ice-sheets cannot, I believe, increase or diminish to any important extent unless some geographical or physical change first occurs.¹

¹ Dr. Croll says that I here assume an impossible state of things. He maintains "that the change from the distant sun in winter, and near sun

If this argument is valid, then it would follow that, so long as excentricity was high, whatever condition of climate was brought about by it in combination with geographical causes, would persist through several phases of precession; but this would not necessarily be the case when the excentricity itself changed, and became more moderate. It would then depend upon the proportionate effect of climatal and geographical causes in producing glaciation as to what change would be produced by the changing phases of precession; and we can best examine this question by considering the probable effect of the change in precession during the next period of 10,500 years, with the present moderate degree of excentricity.

Probable Effect of Winter in Aphelion on the Climate of Britain.—Let us then suppose the winters of the northern hemisphere to become longer and much colder, the

in summer to the near sun in winter and distant sun in summer, aided by the change in the physical causes which this would necessarily bring about, would certainly be sufficient to cause the snow and ice to disappear." (*Climate and Cosmology*, p. 106.) But I demur to his "necessarily." It is not the *direct* effect of the nearer sun in winter that is supposed to melt the snow and ice, but the "physical causes," such as absence of fogs and increase of warm equatorial currents. But the near sun in winter acting on an ice-clad surface would only increase the fogs and snow, while the currents could only change if a large portion of the ice were first melted, in which case they would no doubt be modified so as to cause a further melting of the ice. Dr. Croll says: "The warm and equable conditions of climate which would then prevail, and the enormous quantity of intertropical water carried into the Southern Ocean, would soon produce a melting of the ice." (*Loc. cit.* p. 111.) This seems to me to be assuming the very point at issue. He has himself shown that the presence of large quantities of ice prevents "a warm and equable climate" however great may be the sun-heat; the ice therefore would *not* be melted, and there would be no increased flow of intertropical water to the Southern Ocean. The ocean currents are mainly due to the difference of temperature of the polar and equatorial areas combined with the peculiar form and position of the continents, and some one or more of these factors must be altered *before* the ocean currents towards the north pole can be increased. The only factor available is the Antarctic ice, and if this were largely increased, the northward-flowing currents might be so increased as to melt some of the Arctic ice. But the very same argument applies to both poles. Without some geographical change the Antarctic ice could not materially diminish during its winter in *perihelion*, nor increase to any important extent during the opposite phase. We therefore seem to have no available agency by which to get rid of the ice over a glaciated hemisphere, so long as the geographical conditions remained unchanged and the excentricity continued high.

summers being proportionately shorter and hotter, without any other change whatever. The long cold winter would certainly bring down the snow-line considerably, covering large areas of high land with snow during the winter months, and causing all glaciers and ice-fields to become larger. This would chill the superincumbent atmosphere to such an extent that the warm sun and winds of spring and early summer would bring clouds and fog, so that the sun-heat would be cut off and much vapour be condensed as snow. The greater sun-heat of summer would no doubt considerably reduce the snow and ice; but it is, I think, quite certain that the extra accumulation would not be all melted, and that therefore the snow-line would be permanently lowered. This would be a necessary result, because the greater part of the increased cold of winter would be stored up in snow and ice, while the increased heat of summer could not be in any way stored up, but would be largely prevented from producing any effect, by reflection from the surface of the snow and by the intervention of clouds and fog which would carry much of the heat they received to other regions. It follows that 10,000 years hence, when our winter will occur in *aphelion* (instead of, as now, in *perihelion*), there will be produced a colder climate, independently of any change of land and sea, of heights of mountains, or in the force of oceanic currents.

But if this is true, then the reverse change, bringing the sun back into exactly the same position with regard to us as it is in now (all geographical and physical conditions remaining unchanged), would certainly bring back again our present milder climate. The change either way would not probably be very great, but it might be sufficient to bring the snow-line down to 3,000 feet in Scotland, so that all the higher mountains would have their tops covered with perpetual snow. This perpetual snow, down to a fixed line, would be kept up by the needful supply of snow falling during autumn, winter, and spring, and this would, as we have seen, depend mainly on the increased length and greatly increased cold of the winter. As both the duration and the cold of winter decreased the amount of snow would certainly decrease, and of this lesser quantity of snow

a larger proportion would be melted by the longer, though somewhat cooler summer. This would follow because the total amount of sun-heat received during the summer would be the same as before, while it would act on a less quantity of snow; there would thus be a smaller surface to reflect the heat, and a smaller condensing area to produce fogs, while the diminished intensity of the sun would produce a less dense canopy of clouds, which have been shown to be of prime importance in checking the melting of snow by the sun. We have considered this case, for simplicity of reasoning, on the supposition that all geographical and physical causes remained unchanged. But if an alteration of the climate of the whole north temperate and Arctic zones occurred, as here indicated, this would certainly affect both the winds and currents, in the manner already explained (*see* p. 142), so as to react upon climate and increase the differences produced by phases of precession. How far that effect would be again increased by corresponding but opposite changes in the southern hemisphere it is impossible to say. It may be that existing geographical and physical conditions are there such potent agents in producing a state of glaciation that no change in the phases of precession would materially affect it. Still, as the climate of the whole southern hemisphere is dominated by the great mass of ice within the Antarctic circle, it seems probable that if the winter were shorter and the summer longer the quantity of ice would slightly diminish; and this would again react on the northern climate as already fully explained.

The Essential Principle of Climatal Change Restated.—The preceding discussion has been somewhat lengthy, owing to the varied nature of the facts and arguments adduced, and the extreme complexity of the subject. But if, as I venture to urge, the principle here laid down is a sound one, it will be of the greatest assistance in clearing away some of the many difficulties that beset the whole question of geological climates. This principle is, briefly, that the great features of climate are determined by a combination of causes, of which geographical conditions and the degree of excentricity of the earth's orbit are by

far the most important; that, when these combine to produce a severe glacial epoch, the changing phases of precession every 10,500 years have very little, if any, effect on the character of the climate, as mild or glacial, though it may modify the seasons; but when the excentricity becomes moderate and the resulting glaciation less severe, then the changing phases of precession bring about a considerable alteration, and even a partial reversal of the glacial conditions.

The reason of this may perhaps be made clearer by considering the stability of either extreme glacial conditions or the entire absence of perpetual ice and snow, and the comparative instability of an intermediate state of climate. When a country is largely covered with ice, we may look upon it as possessing the accumulated or stored-up cold of a long series of preceding winters; and however much heat is poured upon it, its temperature cannot be raised above the freezing point till that store of cold is got rid of—that is, till the ice is all melted. But the ice itself, when extensive, tends to its own preservation, even under the influence of heat; for the chilled atmosphere becomes filled with fog, and this keeps off the sun-heat, and then snow falls even during summer, and the stored-up cold does not diminish during the year. When, however, only a small portion of the surface is covered with ice, the exposed earth becomes heated by the hot sun, this warms the air, and the warm air melts the adjacent ice. It follows, that towards the equatorial limits of a glaciated country alternations of climate may occur during a period of high excentricity, while nearer the pole, where the surface is almost completely ice-clad, no amelioration may take place. The same argument will, to some extent apply, inversely, with mild Arctic climates; but this is a subject which will be discussed in the next chapter.

This view of the character of the last glacial epoch appears to correspond very closely with the facts adduced by geologists. The inter-glacial deposits never exhibit any indication of a climate whose warmth corresponded to the severity of the preceding cold, but rather of a partial amelioration of that cold; while it is only the very latest

of them, which we may suppose to have occurred when the excentricity was considerably diminished, that exhibit any indications of a climate at all warmer than that which now prevails.¹

Probable Date of the Glacial Epoch.—The state of extreme glaciation in the northern hemisphere, of which we gave a general description at the commencement of the preceding chapter, is a fact of which there can be no doubt whatever, and it occurred at a period so recent geologically that all the mollusca were the same as species still living. There is clear geological proof, however, that considerable changes of sea and land, and a large amount of valley denudation, took place during and since the glacial epoch,

¹ In the *Geological Magazine*, April, 1880, Mr. Searles V. Wood adduces what he considers to be the "conclusive objection" to Dr. Croll's excentricity theory, which is, that during the last glacial epoch Europe and North America were glaciated very much in proportion to their respective climates now, which are generally admitted to be due to the distribution of oceanic currents. But Dr. Croll admits his theory "to be baseless unless there was a complete diversion of the warm ocean currents from the hemisphere glaciated," in which case there ought to be no difference in the extent of glaciation in Europe and North America. Whether or not this is a correct statement of Dr. Croll's theory, the above objection certainly does not apply to the views here advocated; but as I also hold the "excentricity theory" in a modified form, it may be as well to show why it does not apply. In the first place I do not believe that the Gulf Stream was "completely diverted" during the glacial epoch, but that it was diminished in force, and (as described at p. 144) *partly* diverted southward. A portion of its influence would, however, still remain to cause a difference between the climates of the two sides of the Atlantic; and to this must be added two other causes—the far greater penetration of warm sea-water into the European than into the North American continent, and the proximity to America of the enormous ice-producing mass of Greenland. We have thus three distinct causes, all combining to produce a more severe winter climate on the west than on the east of the Atlantic during the glacial epoch, and though the first of these—the Gulf Stream—was not nearly so powerful as it is now, neither is the difference indicated by the ice-extension in the two countries so great as the present difference of winter-temperature, which is the essential point to be considered. The ice-sheet of the United States is usually supposed to have extended about ten, or, at most, twelve, degrees further south than it did in Western Europe, whereas we must go twenty degrees further south in the former country to obtain the same mean winter-temperature we find in the latter, as may be seen by examining any map of winter isothermals. This difference very fairly corresponds to the difference of conditions existing during the glacial epoch and the present time, so far as we are able to estimate them, and it certainly affords no grounds of objection to the theory by which the glaciation is here explained.

while on the other hand the surface markings produced by the ice have been extensively preserved; and taking all these facts into consideration, the period of about 200,000 years since it reached its maximum, and about 80,000 years since it passed away, is generally considered by geologists to be ample. There seems, therefore, to be little doubt that in increased excentricity we have found one of the chief exciting causes of the glacial epoch, and that we are therefore able to fix its date with a considerable probability of being correct. The enormous duration of the glacial epoch itself (including its interglacial mild or warm phases), as compared with the lapse of time since it finally passed away, is a consideration of the greatest importance, and has not yet been taken fully into account in the interpretation given by geologists of the physical and biological changes that were coincident with, and probably dependent on, it.

Changes of the Sea-level Dependent on Glaciation.—It has been pointed out by Dr. Croll, that many of the changes of level of sea and land which occurred about the time of the glacial epoch may be due to an alteration of the sea-level caused by a shifting of the earth's centre of gravity; and physicists have generally admitted that the cause is a real one, and must have produced some effect of the kind indicated. It is evident that if ice-sheets several miles in thickness were removed from one polar area and placed on the other, the centre of gravity of the earth would shift towards the heavier pole, and the sea would necessarily follow it, and would rise accordingly. Extreme glacialists have maintained that during the height of the glacial epoch, an ice-cap extended from about 50° N. Lat. in Europe, and 40° N. Lat. in America, continually increasing in thickness, till it reached at least six miles thick at the pole; but this view is now generally given up. A similar ice-cap is however believed to exist on the Antarctic pole at the present day, and its transference to the northern hemisphere would, it is calculated, produce a rise of the ocean to the extent of 800 or 1,000 feet. We have, however, shown that the production of any such ice-cap is improbable if not impossible, because snow and ice can

only accumulate where precipitation is greater than melting and evaporation, and this is never the case except in areas exposed to the full influence of the vapour-bearing winds. The outer rim of the ice-sheet would inevitably exhaust the air of so much of its moisture that what reached the inner parts would produce far less snow than would be melted by the long hot days of summer.¹ The accumulations of ice were therefore probably confined, in the northern hemisphere, to the coasts exposed to moist winds, and where elevated land and mountain ranges afforded condensers to initiate the process of glaciation; and we have already seen that the evidence strongly supports this view. Even with this limitation, however, the mass of accumulated ice would be enormous, as indeed we have positive evidence that it was, and might have caused a sufficient shifting of the centre of gravity of the earth to produce a submergence of about 150 or 200 feet.

But this would only be the case if the accumulation of ice on one pole was accompanied by a diminution on the other, and this may have occurred to a limited extent during the earlier stages of the glacial epoch, when alternations of warmer and colder periods would be caused by winter occurring in *perihelion* or *aphelion*. If, however, as is here maintained, no such alternations occurred when the excentricity was near its maximum, then the ice would accumulate in the southern hemisphere at the same time as in the northern, unless changed geographical conditions, of which we have no evidence whatever, prevented such accumulations. That there was such a greater accumulation of ice is shown by the traces of ancient glaciers in the Southern Andes and in New Zealand, and also, according to several writers, in South Africa; and the indications in all these localities point to a period so recent that it must almost certainly have been contemporaneous with the glacial period of the northern hemisphere.²

¹ Dr. Croll objects to this argument, and adduces the case of Greenland as showing that ice may accumulate far from sea. But the width of Greenland is small compared with that of the supposed Antarctic ice-cap. (*Climate and Cosmology*, p. 78.)

² The recent extensive glaciation of New Zealand is generally imputed by the local geologists to a greater elevation of the land; but I cannot help

This greater accumulation of ice in both hemispheres would lower the whole ocean by the quantity of water

believing that the high phase of excentricity which caused our own glacial epoch was at all events an assisting cause. This is rendered more probable if taken in connection with the following very definite statement of glacial markings in South Africa. Captain Aylward in his *Transvaal of To-day* (p. 171) says:—"It will be interesting to geologists and others to learn that the entire country, from the summits of the Quathlamba to the junction of the Vaal and Orange rivers, shows marks of having been swept over, and that at no very distant period, by vast masses of ice from east to west. The striations are plainly visible, scarring the older rocks, and marking the hill-sides—getting lower and lower and less visible as, descending from the mountains, the kopjies (small hills) stand wider apart; but wherever the hills narrow towards each other, again showing how the vast ice-fields were checked, thrown up, and raised against their eastern extremities."

This passage is evidently written by a person familiar with the phenomena of glaciation, and as Captain Aylward's preface is dated from Edinburgh, he has probably seen similar markings in Scotland. The country described consists of the most extensive and lofty plateau in South Africa, rising to a mountain knot with peaks more than 10,000 feet high, thus offering an appropriate area for the condensation of vapour and the accumulation of snow. At present, however, the mountains do not reach the snow-line, and there is no proof that they have been much higher in recent times, since the coast of Natal is now said to be rising. It is evident that no slight elevation would now lead to the accumulation of snow and ice in these mountains, situated as they are between 27° and 30° S. Lat.; since the Andes, which in 32° S. Lat. reach 23,300 feet high, and in 28° S. Lat. 20,000, with far more extensive plateaus, produce no ice-fields. We cannot, therefore, believe that a few thousand feet of additional elevation, even if it occurred so recently as indicated by the presence of striations, would have produced the remarkable amount of glaciation above described; while from the analogy of the northern hemisphere, we may well believe that it was mainly due to the same high excentricity that led to the glaciation of Western and Central Europe, and Eastern North America.

These observations confirm those of Mr. G. W. Stow, who, in a paper published in the *Quarterly Journal of the Geological Society* (Vol. XXVII. p. 539), describes similar phenomena in the same mountains, and also mounds and ridges of unstratified clay packed with angular boulders; while further south the Stormberg mountains are said to be similarly glaciated, with immense accumulations of morainic matter in all the valleys. We have here most of the surface phenomena characteristic of a glaciated country, only a few degrees south of the tropic; and taken in connection with the indications of recent glaciation in New Zealand, and those discovered by Dr. R. von Lendenfeld in the Australian Alps between 6,000 and 7,000 feet elevation (*Nature*, Vol. XXXII. p. 69), we can hardly doubt the occurrence of some general and wide-spread cause of glaciation in the southern hemisphere at a period so recent that the superficial phenomena are almost as well preserved as in Europe. Such evidences of recent glaciation in the southern hemisphere are quite inexplicable without calling in the aid of the recent phase of high excentricity; and they may be fairly claimed as adding another link to the long chain of argument in favour of the theory here advocated.

abstracted from it, while any want of perfect synchronism between the decrease of the ice at the two poles would cause a movement of the centre of gravity of the earth, and a slight rise of the sea-level at one pole and depression at the other. It is also generally believed that a great accumulation of ice would cause subsidence by its pressure on the flexible crust of the earth, and we thus have a very complex series of agents leading to elevations and subsidences of limited amount, such as seem always to have accompanied glaciation. This complexity of the causes at work may explain the somewhat contradictory evidence as to rise and fall of land, some authors maintaining that it stood higher, and others lower, during the glacial period.

The State of the Planet Mars, as Bearing on the Theory of Excentricity as a Cause of Glacial Periods.—It is well known that the polar regions of the planet Mars are covered with white patches or discs, which undergo considerable alterations of size according as they are more or less exposed to the sun's rays. They have therefore been generally considered to be snow or ice-caps, and to prove that Mars is now undergoing something like a glacial period. It must always be remembered, however, that we are very ignorant of the exact physical conditions of the surface of Mars. It appears to have a cloudy atmosphere like our own, but the gaseous composition of that atmosphere may be different, and the clouds may be formed of other matter besides aqueous vapour. Its much smaller mass and attractive power must have an effect on the nature and extent of these clouds, and the heat of the sun may consequently be modified in a way quite different from anything that obtains upon our earth. Bearing these difficulties and uncertainties in mind, let us see what are the actual facts connected with the supposed polar snows of Mars.¹

¹ The astronomical facts connected with the motions and appearance of the planet are taken from a paper by Mr. Edward Carpenter, M.A., in the *Geological Magazine* of March, 1877, entitled, "Evidence Afforded by Mars on the Subject of Glacial Periods," but I arrive at somewhat different conclusions from those of the writer of the paper.

Mars offers an excellent subject for comparison with the Earth as regards this question, because its excentricity is now a little greater than the maximum excentricity of the Earth during the last million years,—(Mars excentricity 0.0931, Earth excentricity, 850,000 years back, 0.0707); the inclination of its axis is also a little greater than ours (Mars $28^{\circ} 51'$, Earth $23^{\circ} 27'$), and both Mars and the Earth are so situated that they now have the winter of their northern hemispheres in *perihelion*, that of their southern hemisphere being in *aphelion*. If, therefore, the physical condition of Mars were the same or nearly the same as that of the Earth, all circumstances combine, according to Dr. Croll's hypothesis, to produce a severe glacial epoch in its *southern*, with a perpetual spring or summer in its *northern*, hemisphere; while on the hypothesis here advocated we should expect glaciation at both poles. As a matter of fact Mars has two snow-caps, of nearly equal magnitude at their maximum in winter, but varying very unequally. The northern cap varies slowly and little, the southern varies rapidly and largely.

In the year 1830 the *southern* snow was observed, during the midsummer of Mars, to diminish to half its former diameter in a fortnight (the duration of such phenomena on Mars being reckoned in Martian months equivalent to one-twelfth of a Martian year). Thus on June 23rd it was $11^{\circ} 30'$ in diameter, and on July 9th had diminished to $5^{\circ} 46'$, after which it rapidly increased again. In 1837 the same cap was observed near its maximum in winter, and was found to be about 35° in diameter.

In the same year the *northern* snow-cap was observed during its summer, and was found to vary as follows:—

May 4th.	Diameter of spot	$31^{\circ} 24'$
June 4th.	" "	$28^{\circ} 0'$
" 17th.	" "	$22^{\circ} 54'$
July 4th.	" "	$18^{\circ} 24'$
" 12th.	" "	$15^{\circ} 20'$
" 20th.	" "	$18^{\circ} 0'$

We thus see that Mars has two permanent snow-caps, of nearly equal size in winter but diminishing very unequally

in summer, when the southern cap is reduced to nearly one-third the size of the northern; and this fact is held by Mr. Carpenter, as it was by the late Mr. Belt, to be opposed to the view of the hemisphere which has winter in *aphelion* (as the southern now has both in the Earth and Mars), having been alone glaciated during periods of high excentricity.¹

Before, however, we can draw any conclusion from the case of Mars, we must carefully scrutinise the facts, and the conditions they imply. In the first place, there is evidently this radical difference between the state of Mars now and of the Earth during a glacial period—that Mars has no great ice-sheets spreading over its temperate zone, as the Earth undoubtedly had. This we know from the fact of the *rapid* disappearance of the white patches over a belt three degrees wide in a fortnight (equal to a width of about 100 miles of our measure), and in the northern hemisphere of eight degrees wide (about 280 miles) between May 4th and July 12th. Even with our much more powerful sun, which gives us more than twice as much heat as Mars receives, no such diminution of an ice-sheet, or of glaciers of even moderate thickness, could possibly occur; but the phenomenon is on the contrary exactly analogous to what actually takes place on the plains of Siberia in summer. These, as I am informed by Mr. Seebohm, are covered with snow during winter and spring to a depth of six or eight feet, which diminishes very little even under the hot suns of May, till warm winds combine with the sun in June, when in about a fortnight the whole of it disappears, and a little later the whole of northern Asia is free from its winter covering. As, however, the sun of Mars is so much less powerful than ours, we may be

¹ In an article in *Nature* of Jan. 1, 1880, the Rev. T. W. Webb states that in 1877 the pole of Mars (? the south pole) was, according to Schiaparelli, entirely free of snow. He remarks also on the regular contour of the supposed snows of Mars as offering a great contrast to ours, and also the strongly marked dark border which has often been observed. On the whole Mr. Webb seems to be of opinion that there can be no really close resemblance between the physical condition of the Earth and Mars, and that any arguments founded on such supposed similarity are therefore untrustworthy.

sure that the snow (if it is real snow) is much less thick—a mere surface-coating in fact, such as occurs in parts of Russia where the precipitation is less, and the snow accordingly does not exceed two or three feet in thickness.

We now see the reason why the *southern* pole of Mars parts with its white covering so much more quickly and to so much greater an extent than the *northern*, for the south pole during summer is nearest the sun, and, owing to the great excentricity of Mars, would have about one-third more heat than during the summer of the northern hemisphere; and this greater heat would cause the winds from the equator to be both warmer and more powerful, and able to produce the same effects on the scanty Martian snows as they produce on our northern snow-plains. The reason why both poles of Mars are almost equally snow-covered in winter is not difficult to understand. Owing to the greater obliquity of the ecliptic, and the much greater length of the year, the polar regions will be subject to winter darkness fully twice as long as with us, and the fact that one pole is nearer the sun during this period than the other at a corresponding period, will therefore make no perceptible difference. It is also probable that the two poles of Mars are approximately alike as regards their geographical features, and that neither of them is surrounded by very high land on which ice may accumulate. With us at the present time, on the other hand, geographical conditions completely mask and even reverse the influence of excentricity, and that of winter in *perihelion* in the northern, and summer in *perihelion* in the southern, hemisphere. In the north we have a preponderance of sea within the Arctic circle, and of lowlands in the temperate zone. In the south exactly opposite conditions prevail, for there we have a preponderance of land (and much of it high land) within the Antarctic circle, and of sea in the temperate zone. Ice, therefore, accumulates in the south, while a thin coating of snow, easily melted in summer, is the prevalent feature in the north; and these contrasts react upon climate to such an extent, that in the southern ocean, islands in the latitude of Ireland have glaciers descending to the level of the sea, and constant snowstorms

in the height of summer, although the sun is then actually nearer the earth than it is during our northern summer!

It is evident, therefore, that the phenomena presented by the varying polar snows of Mars are in no way opposed to that modification of Dr. Croll's theory of the conditions which brought about the glacial epochs of our northern hemisphere, which is here advocated; but are perfectly explicable on the same general principles, if we keep in mind the distinction between an ice-sheet—which a summer's sun cannot materially diminish, but may even increase by bringing vapour to be condensed into snow—and a thin snowy covering which may be annually melted and annually renewed, with great rapidity and over large areas. Except within the small circles of perpetual polar snow there can at the present time be no ice-sheets in Mars; and the reason why this permanent snowy area is more extensive around the northern than around the southern pole may be partly due to higher land at the north, but is perhaps sufficiently explained by the diminished power of the summer sun, owing to its greatly increased distance at that season in the northern hemisphere, so that it is not able to melt so much of the snow which has accumulated during the long night of winter.

CHAPTER IX

ANCIENT GLACIAL EPOCHS, AND MILD CLIMATES IN THE ARCTIC REGIONS

Dr. Croll's Views on Ancient Glacial Epochs—Effects of Denudation in Destroying the Evidence of Remote Glacial Epochs—Rise of Sea-level Connected with Glacial Epochs a Cause of Further Denudation—What Evidence of Early Glacial Epochs may be Expected—Evidences of Ice-action During the Tertiary Period—The Weight of the Negative Evidence—Temperate Climates in the Arctic Regions—The Miocene Arctic Flora—Mild Arctic Climates of the Cretaceous Period—Stratigraphical Evidence of Long-continued Mild Arctic Conditions—The Causes of Mild Arctic Climates—Geographical Conditions Favouring Mild Northern Climates in Tertiary Times—The Indian Ocean as a Source of Heat in Tertiary Times—Condition of North America During the Tertiary Period—Effect of High Excentricity on Warm Polar Climates—Evidences as to Climate in the Secondary and Palaeozoic Epochs—Warm Arctic Climates in Early Secondary and Palaeozoic Times—Conclusions as to the Climates of Secondary and Tertiary Periods—General View of Geological Climates as Dependent on the Physical Features of the Earth's Surface—Estimate of the Comparative Effects of Geographical and Physical Causes in Producing Changes of Climate.

If we adopt the view set forth in the preceding chapter as to the character of the glacial epoch and of the accompanying alternations of climate, it must have been a very important agent in producing changes in the distribution of animal and vegetable life. The intervening mild periods, which almost certainly occurred during its earlier and later phases, may have been sometimes more equable than even our present insular climate, and severe frosts were probably then unknown. During the four or five

thousand years that each specially mild period may have lasted, some portions of the north temperate zone, which had been buried in snow or ice, would become again clothed with vegetation and stocked with animal life, both of which, as the cold again came on, would be driven southward, or perhaps partially exterminated. Forms usually separated would thus be crowded together, and a struggle for existence would follow, which must have led to the modification or the extinction of many species. When the survivors in the struggle had reached a state of equilibrium, a fresh field would be opened to them by the later ameliorations of climate; the more successful of the survivors would spread and multiply; and after this had gone on for thousands of generations, another change of climate, another southward migration, another struggle of northern and southern forms would take place.

But if the last glacial epoch has coincided with, and has been to a considerable extent caused by, a high excentricity of the earth's orbit, we are naturally led to expect that earlier glacial epochs would have occurred whenever the excentricity was unusually large. Dr. Croll has published tables showing the varying amounts of excentricity for three million years back; and from these it appears that there have been many periods of high excentricity, which has often been far greater than at the time of the last glacial epoch.¹ The accompanying diagram has been drawn from these tables, and it will be seen that the highest excentricity occurred 850,000 years ago, at which time the difference between the sun's distance at *aphelion* and *perihelion* was thirteen and a half millions of miles, whereas during the last glacial period the maximum difference was ten and a half million miles.

Now, judging by the amount of organic and physical change that occurred during and since the glacial epoch, and that which has occurred since the Miocene period, it is considered probable that this maximum of excentricity coincided with some part of the latter period; and Dr. Croll maintains that a glacial epoch must then have

¹ *London, Edinburgh and Dublin Philosophical Magazine*, Vol. XXXVI., pp. 144-150 (1868).

occurred surpassing in severity that of which we have such convincing proofs, and consisting like it of alternations of cold and warm phases every 10,500 years. The diagram also shows us another long-continued period of high excentricity from 1,750,000 to 1,950,000 years ago, and yet another almost equal to the maximum 2,500,000 years back. These may perhaps have occurred during the Eocene and Cretaceous epochs respectively, or all may have been included within the limits of the Tertiary period. As two of these high excentricities greatly exceed that which caused our glacial epoch, while the third is almost equal to it and of longer duration, they seem to afford us the means of testing rival theories of the causes of glaciation. If, as Dr. Croll argues, high excentricity is the great and dominating agency in bringing on glacial epochs, geographical changes being subordinate, then there must have been glacial epochs of great severity at all these three periods; while if he is also correct in supposing that the alternate phases of precession would inevitably produce glaciation in one hemisphere, and a proportionately mild and equable climate in the opposite hemisphere, then we should have to look for evidence of exceptionally warm and exceptionally cold periods, occurring

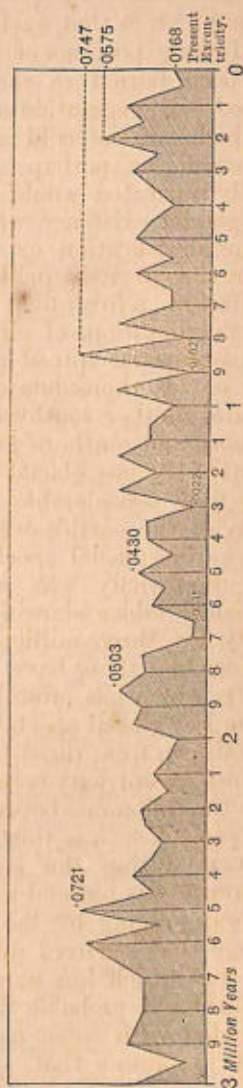


DIAGRAM SHOWING THE CHANGES OF EXCENTRICITY DURING THE LAST THREE MILLION YEARS.

alternately and with several repetitions, within a space of time which, geologically speaking, is very short indeed.

Let us then inquire first into the character of the evidence we should expect to find of such changes of climate, if they have occurred; we shall then be in a better position to estimate at its proper value the evidence that actually exists, and, after giving it due weight, to arrive at some conclusion as to the theory that best explains and harmonises it.

Effects of Denudation in Destroying the Evidence of Remote Glacial Epochs.—It may be supposed, that if earlier glacial epochs than the last did really occur, we ought to meet with some evidence of the fact corresponding to that which has satisfied us of the extensive recent glaciation of the northern hemisphere; but Dr. Croll and other writers have ably argued that no such evidence is likely to be found. It is now generally admitted that sub-aërial denudation is a much more powerful agent in lowering and modifying the surface of a country than was formerly supposed. It has in fact been proved to be so powerful that the difficulty now felt is, not to account for the denudation which can be proved to have occurred, but to explain the apparent persistence of superficial features which ought long ago to have been destroyed.

A proof of the lowering and eating away of the land-surface which every one can understand, is to be found in the quantity of solid matter carried down to the sea and to low grounds by rivers. This is capable of pretty accurate measurement, and it has been carefully measured for several rivers, large and small, in different parts of the world. The details of these measurements will be given in a future chapter, and it is only necessary here to state that the average of them all gives us this result—that one foot must, on an average, be taken off the entire surface of the land each 3,000 years in order to produce the amount of sediment and matter in solution which is actually carried into the sea. To give an idea of the limits of variation in different rivers it may be mentioned that the Mississippi is one which denudes its valley at a slow rate, taking 6,000

years to remove one foot; while the Po is the most rapid, taking only 729 years to do the same work in its valley. The cause of this difference is very easy to understand. A large part of the area of the Mississippi basin consists of the almost rainless prairie and desert regions of the west, while its sources are in comparatively arid mountains with scanty snow-fields, or in a low forest-clad plateau. The Po, on the other hand, is wholly in a district of abundant rainfall, while its sources are spread over a great amphitheatre of snowy Alps nearly 400 miles in extent, where the denuding forces are at a maximum. As Scotland is a mountain region of rather abundant rainfall, the denuding power of its rains and rivers is probably rather above than under the average, but to avoid any possible exaggeration we will take it at a foot in 4,000 years.

Now if the end of the glacial epoch be taken to coincide with the termination of the last period of high excentricity, which occurred about 80,000 years ago (and no geologist will consider this too long for the changes which have since taken place), it follows that the entire surface of Scotland must have been since lowered an average amount of twenty feet. But over large areas of alluvial plains, and wherever the rivers have spread during floods, the ground will have been raised instead of lowered; and on all nearly level ground and gentle slopes there will have been comparatively little denudation; so that proportionally much more must have been taken away from mountain sides and from the bottoms of valleys having a considerable downward slope. One of the very highest authorities on the subject of denudation, Mr. Archibald Geikie, estimates the area of these more rapidly denuded portions as only one-tenth of the comparatively level grounds, and he further estimates that the former will be denuded about ten times as fast as the latter. It follows that the valleys will be deepened and widened on the average about five feet in the 4,000 years instead of one foot; and thus many valleys must have been deepened and widened 100 feet, and some even more, since the glacial epoch, while the more level portions of the country will have been lowered on the average only about two feet.

Now Dr. Croll gives us the following account of the present aspect of the surface of a large part of the country:—

“Go where one will in the lowlands of Scotland and he shall hardly find a single acre whose upper surface bears the marks of being formed by the denuding agents now in operation. He will observe everywhere mounds and hollows which cannot be accounted for by the present agencies at work. . . . In regard to the general surface of the country the present agencies may be said to be just beginning to carve a new line of features out of the old glacially-formed surface. But so little progress has yet been made, that the kames, gravel-mounds, knolls of boulder clay, &c., still retain in most cases their original form.”¹

The facts here seem a little inconsistent, and we must suppose that Dr. Croll has somewhat exaggerated the universality and complete preservation of the glaciated surface. The amount of average denudation, however, is not a matter of opinion but of measurement; and its consequences can in no way be evaded. They are, moreover, strictly proportionate to the time elapsed; and if so much of the old surface of the country has certainly been remodelled or carried into the sea since the last glacial epoch, it becomes evident that any surface-phenomena produced by still earlier glacial epochs *must* have long since entirely disappeared.

Rise of the Sea-level Connected with Glacial Epochs, a Cause of Further Denudation.—There is also another powerful agent that must have assisted in the destruction of any such surface deposits or markings. During the last glacial epoch itself there were several oscillations of the land, one at least of considerable extent, during which shell-bearing gravels were deposited on the flanks of the Welsh and Irish mountains, now 1,300 feet above sea-level; and there is reason to believe that other subsidences of the same area though perhaps of less extent, may have occurred at various times during the Tertiary period. Many writers, as we have seen, connect this subsidence with the glacial

¹ *Climate and Time in their Geological Relations*, p. 341.

period itself, the unequal amount of ice at the two poles causing the centre of gravity of the earth to be displaced when, of course, the surface of the ocean will conform to it and appear to rise in the one hemisphere and sink in the other. If this is the case, subsidences of the land are natural concomitants of a glacial period, and will powerfully aid in removing all evidence of its occurrence. We have seen reason to believe, however, that during the height of the glacial epoch the extreme cold persisted through the successive phases of precession, and if so, both polar areas would probably be glaciated at once. This would cause the abstraction of a large quantity of water from the ocean, and a proportionate elevation of the land, which would react on the accumulation of snow and ice, and thus add another to that wonderful series of physical agents which act and react on each other so as to intensify glacial epochs.

But whether or not these causes would produce any important fluctuations of the sea-level is of comparatively little importance to our present inquiry, because the wide extent of marine Tertiary deposits in the northern hemisphere and their occurrence at considerable elevations above the present sea-level, afford the most conclusive proofs that great changes of sea and land have occurred throughout the entire Tertiary period; and these repeated submergences and emergences of the land combined with sub-aërial and marine denudation, would undoubtedly destroy all those superficial evidences of ice-action on which we mainly depend for proofs of the occurrence of the last glacial epoch.

What Evidence of Early Glacial Epochs may be Expected.— Although we may admit the force of the preceding argument as to the extreme improbability of our finding any clear evidence of the superficial action of ice during remote glacial epochs, there is nevertheless one kind of evidence that we ought to find, because it is both wide-spread and practically indestructible.

One of the most constant of all the phenomena of a glaciated country is the abundance of icebergs produced by the breaking off of the ends of glaciers which terminate

in arms of the sea, or of the terminal face of the ice-sheet which passes beyond the land into the ocean. In both these cases abundance of rocks and *débris*, such as form the terminal moraines of glaciers on land, are carried out to sea and deposited over the sea-bottom of the area occupied by icebergs. In the case of an ice-sheet it is almost certain that much of the ground-moraine, consisting of mud and imbedded stones, similar to that which forms the "till" when deposited on land, will be carried out to sea with the ice and form a deposit of marine "till" near the shore.

It has indeed been objected that when an ice-sheet covered an entire country there would be no moraines, and that rocks or *débris* are very rarely seen on icebergs. But during every glacial epoch there will be a southern limit to the glaciated area, and everywhere near this limit the mountain-tops will rise far above the ice and deposit on it great masses of *débris*; and as the ice-sheet spreads, and again as it passes away, this moraine-forming area will successively occupy the whole country. But even such an ice-clad country as Greenland is now known to have protruding peaks and rocky masses which give rise to moraines on its surface;¹ and, as rocks from Cumberland and Ireland were carried by the ice-sheet to the Isle of Man, there must have been a very long period during which the ice-sheets of Britain and Ireland terminated in the ocean and sent off abundance of rock-laden bergs into the surrounding seas; and the same thing must have occurred along all the coasts of Northern Europe and Eastern America.

We cannot therefore doubt that throughout the greater part of the duration of a glacial epoch the seas adjacent to the glaciated countries would receive continual deposits of large rocks, rock-fragments, and gravel, similar to the material of modern and ancient moraines, and analogous to the drift and the numerous travelled blocks which the ice has undoubtedly scattered broadcast over every glaciated country; and these rocks and boulders would be imbedded in whatever deposits were then forming, either from the matter carried down by rivers or from the mud ground off

¹ *Nature*, Vol. XXI., p. 345, "The Interior of Greenland."

the rocks and carried out to sea by the glaciers themselves. Moreover, as icebergs float far beyond the limits of the countries which gave them birth, these ice-borne materials would be largely imbedded in deposits forming from the denudation of countries which had never been glaciated, or from which the ice had already disappeared.

But if every period of high excentricity produced a glacial epoch of greater or less extent and severity, then, on account of the frequent occurrence of a high phase of excentricity during the three million years for which we have the tables, these boulder and rock-strewn deposits would be both numerous and extensive. Four hundred thousand years ago the excentricity was almost exactly the same as it is now, and it continually increased from that time up to the glacial epoch. Now if we take double the present excentricity as being sufficient to produce some glaciation in the temperate zone, we find (by drawing out the diagram at p. 171 on a larger scale) that during 1,150,000 years out of the 2,400,000 years immediately preceding the last glacial epoch, the excentricity reached or exceeded this amount, consisting of sixteen separate epochs, divided from each other by periods varying from 30,000 to 200,000 years. But if the last glacial epoch was at its maximum 200,000 years ago, a space of three million years will certainly include much, if not all, of the Tertiary period; and even if it does not, we have no reason to suppose that the character of the excentricity would suddenly change beyond the three million years.

It follows, therefore, that if periods of high excentricity, like that which appears to have been synchronous with our last glacial epoch and is generally admitted to have been one of its efficient causes, always produced glacial epochs (with or without alternating warm periods), then the whole of the Tertiary deposits in the north temperate and Arctic zones should exhibit frequent alternations of boulder and rock-bearing beds, or coarse rock-strewn gravels analogous to our existing glacial drift, and with some corresponding change of organic remains. Let us then see what evidence can be adduced of the existence of such deposits, and whether it is adequate to support the

theory of repeated glacial epochs during the Tertiary period.

Evidences of Ice-action during the Tertiary Period.—The Tertiary fossils both of Europe and North America indicate throughout warm or temperate climates, except those of the more recent Pliocene deposits which merge into the earlier glacial beds. The Miocene deposits of Central and Southern Europe, for example, contain marine shells of some genera now only found farther south, while the fossil plants often resemble those of Madeira and the southern states of North America. Large reptiles, too, abounded, and man-like apes lived in the south of France and in Germany. Yet in Northern Italy, near Turin, there are beds of sandstone and conglomerate full of characteristic Miocene shells, but containing in an intercalated deposit angular blocks of serpentine and greenstone often of enormous size, one being fourteen feet long, and another twenty-six feet. Some of the blocks were observed by Sir Charles Lyell to be faintly striated and partly polished on one side, and they are scattered through the beds for a thickness of nearly 150 feet. It is interesting that the particular bed in which the blocks occur yields no organic remains, though these are plentiful both in the underlying and overlying beds, as if the cold of the icebergs, combined with the turbidity produced by the glacial mud, had driven away the organisms adapted to live only in a comparatively warm sea. Rock similar in kind to these erratics occurs about twenty miles distant in the Alps.

The Eocene period is even more characteristically tropical in its flora and fauna, since palms and Cycadaceæ, turtles, snakes, and crocodiles then inhabited England. Yet on the north side of the Alps, extending from Switzerland to Vienna, and also south of the Alps near Genoa, there is a deposit of finely-stratified sandstone several thousand feet in thickness, quite destitute of organic remains, but containing in several places in Switzerland enormous blocks either angular or partly rounded, and composed of oolitic limestone or of granite. Near the Lake of Thun some of the granite blocks found in this deposit are of enormous size, one of them being 105 feet long, ninety feet wide,

and forty-five feet thick! The granite is red, and of a peculiar kind which cannot be matched anywhere in the Alps, or indeed elsewhere. Similar erratics have also been found in beds of the same age in the Carpathians and in the Apennines, indicating probably an extensive inland European sea into which glaciers descended from the surrounding mountains, depositing these erratics, and cooling the water so as to destroy the mollusca and other organisms which had previously inhabited it. It is to be observed that wherever these erratics occur they are always in the vicinity of great mountain ranges; and although these can be proved to have been in great part elevated during the Tertiary period, we must also remember that they must have been since very much lowered by denudation, of the amount of which, the enormously thick Eocene and Miocene beds now forming portions of them is in some degree a measure as well as a proof. It is not therefore at all improbable that during some part of the Tertiary period these mountains may have been far higher than they are now, and this we know might be sufficient for the production of glaciers descending to the sea-level, even were the climate of the lowlands somewhat warmer than at present.¹

The Weight of the Negative Evidence.—But when we proceed to examine the Tertiary deposits of other parts of

¹ Prof. J. W. Judd says: "In the case of the Alps I know of no glacial phenomena which are not capable of being explained, like those of New Zealand, by a great extension of the area of the tracts above the snow-line which would collect more ample supplies for the glaciers protruded into surrounding plains. And when we survey the grand panoramas of ridges, pinnacles, and peaks produced for the most part by sub-aërial action, we may well be prepared to admit that before the intervening ravines and valleys were excavated, the glaciers shed from the elevated plateaux must have been of vastly greater magnitude than at present." (Contributions to the Study of Volcanoes, *Geological Magazine*, 1876, p. 536.) Professor Judd applies these remarks to the last as well as to previous glacial periods in the Alps; but surely there has been no such extensive alteration and lowering of the surface of the country since the erratic blocks were deposited on the Jura and the great moraines formed in North Italy, as this theory would imply. We can hardly suppose wide areas to have been lowered thousands of feet by denudation, and yet have left other adjacent areas apparently untouched; and it is even very doubtful whether such an extension of the snow-fields would alone suffice for the effects which were certainly produced.

Europe, and especially of our own country, for evidence of this kind, not only is such evidence completely wanting, but the facts are of so definite a character as to satisfy most geologists that it can never have existed; and the same may be said of temperate North America and of the Arctic regions generally.

In his carefully written paper on "The Climate Controversy" the late Mr. Searles V. Wood, Jun., remarks on this point as follows: "Now the Eocene formation is complete in England, and is exposed in continuous section along the north coast of the Isle of Wight from its base to its junction with the Oligocene (or Lower Miocene according to some), and along the northern coast of Kent from its base to the Lower Bagshot Sand. It has been intersected by railway and other cuttings in all directions and at all horizons, and pierced by wells innumerable; while from its strata in England, France, and Belgium, the most extensive collections of organic remains have been made of any formation yet explored, and from nearly all its horizons, for at one place or another in these three countries nearly every horizon may be said to have yielded fossils of some kind. These fossils, however, whether they be the remains of a flora such as that of Sheppey, or of a vertebrate fauna containing the crocodile and alligator, such as is yielded by beds indicative of terrestrial conditions, or of a molluscan assemblage such as is present in marine or fluvio-marine beds of the formation, are of unmistakably tropical or sub-tropical character throughout; and no trace whatever has appeared of the intercalation of a glacial period, much less of successive intercalations indicative of more than one period of 10,500 years' glaciation. Nor can it be urged that the glacial epochs of the Eocene in England were intervals of dry land, and so have left no evidence of their existence behind them, because a large part of the continuous sequence of Eocene deposits in this country consists of alternations of fluvial, fluvio-marine, and purely marine strata; so that it seems impossible that during the accumulation of the Eocene formation in England a glacial period could have occurred without its evidences being

abundantly apparent. The Oligocene of Northern Germany and Belgium, and the Miocene of those countries and of France, have also afforded a rich molluscan fauna, which, like that of the Eocene, has as yet presented no indication of the intrusion of anything to interfere with its uniformly sub-tropical character."¹

This is sufficiently striking; but when we consider that this enormous series of deposits, many thousand feet in thickness, consists wholly of alternations of clays, sands, marls, shales, or limestones, with a few beds of pebbles or conglomerate, not one of the whole series containing irregular blocks of foreign material, boulders or gravel, such as we have seen to be the essential characteristic of a glacial epoch; and when we find that this same general character pervades all the extensive Tertiary deposits of temperate North America, we shall, I think, be forced to the conclusion that no general glacial epochs could have occurred during their formation. It must be remembered that the "imperfection of the geological record" will not help us here, because the series of Tertiary deposits is unusually complete, and we must suppose some destructive agency to have selected all the intercalated glacial beds and to have so completely made away with them that not a fragment remains, while preserving all or almost all the *interglacial* beds; and to have acted thus capriciously, not in one limited area only, but over the whole northern hemisphere, with the local exceptions on the flanks of great mountain ranges already referred to.

Temperate Climates in the Arctic Regions.—As we have just seen, the geological evidence of the persistence of sub-tropical or warm climates in the north temperate zone during the greater part of the Tertiary period is almost irresistible, and we have now to consider the still more extraordinary series of observations which demonstrate that this amelioration of climate extended into the Arctic zone, and into countries now almost wholly buried in snow and ice. These warm Arctic climates have been explained by Dr. Croll as due to periods of high excentricity with winter in *perihelion*, a theory which implies alternating

¹ *Geological Magazine*, 1876, p. 392

epochs of glaciation far exceeding what now prevails; and it is therefore necessary to examine the evidence pretty closely in order to see if this view is more tenable in the case of the north polar regions than we have found it to be in that of the north temperate zone.

The most recent of these milder climates is perhaps indicated by the abundant remains of large mammalia—such as the mammoth, woolly rhinoceros, bison and horse, in the icy alluvial plains of Northern Siberia, and especially in the Liakhov Islands in the same latitude as the North Cape of Asia. These remains occur not in one or two spots only, as if collected by eddies at the mouth of a river, but along the whole borders of the Arctic Ocean; and it is generally admitted that the animals must have lived upon the adjacent plains, and that a considerably milder climate than now prevails could alone have enabled them to do so. How long ago this occurred we do not know, but one of the last intercalated mild periods of the glacial epoch itself seems to offer all the necessary conditions. Again, Sir Edward Belcher discovered on the dreary shores of Wellington Channel in $75\frac{1}{2}^{\circ}$ N. Lat., the trunk and root of a fir tree which had evidently grown where it was found. It appeared to belong to the species *Abies alba*, or white fir, which now reaches 68° N. Lat. and is the most northerly conifer known. Similar trees, one four feet in circumference and thirty feet long, were found by Lieut. Meham in Prince Patrick's Island in Lat. $76^{\circ} 12' N.$, and other Arctic explorers have found remains of trees in high latitudes which may all probably be referred to the same mild period as that of the ice-preserved Arctic mammalia.

Similar indications of a recent milder climate are found in Spitzbergen. Professor Nordenskjöld says: "At various places on Spitzbergen, at the bottom of Lomme Bay, at Cape Thordsen, in Blomstrand's strata in Advent Bay, there are found large and well-developed shells of a bivalve, *Mytilus edulis*, which is not now found living on the coast of Spitzbergen, though on the west coast of Scandinavia it everywhere covers the rocks near the sea-shore. These shells occur most plentifully in the bed of a river which runs through Reindeer Valley at Cape Thordsen. They

are probably washed out of a thin bed of sand at a height of about twenty or thirty feet above the present sea-level, which is intersected by the river. The geological age of this bed cannot be very great, and it has clearly been formed since the present basin of the Ice Sound, or at least the greater part of it, has been hollowed out by glacial action."¹

The Miocene Arctic Flora.—One of the most startling and important of the scientific discoveries of the last forty years has been that of the relics of a luxuriant Miocene flora in various parts of the Arctic regions. It is a discovery that was totally unexpected, and is even now considered by many men of science to be completely unintelligible; but it is so thoroughly established, and it has such a direct and important bearing on the subjects we are discussing in the present volume, that it is necessary to lay a tolerably complete outline of the facts before our readers.

The Miocene flora of temperate Europe was very like that of Eastern Asia, Japan, and the warmer part of Eastern North America of the present day. It is very richly represented in Switzerland by well preserved fossil remains, and after a close comparison with the flora of other countries Professor Heer concludes that the Swiss Lower Miocene flora indicates a climate corresponding to that of Louisiana, North Africa, and South China, while the Upper Miocene climate of the same country would correspond to that of the south of Spain, Southern Japan, and Georgia (U.S. of America). Of this latter flora, found chiefly at Eningen in the northern extremity of Switzerland, 465 species are known, of which 166 species are trees or shrubs, half of them being evergreens. They comprise sequoias like the Californian giant trees, camphor-trees, cinnamons, sassafras, bignonias, cassias, gleditschias, tulip-trees, and many other American genera, together with maples, ashes, planes, oaks, poplars, and other familiar European trees represented by a variety of extinct species. If we now go to the west coast of Greenland in 70° N. Lat. we find abundant remains of a flora of the same general

¹ *Geological Magazine*, 1876, "Geology of Spitzbergen," p. 267.

type as that of Ceninghen but of a more northern character. We have a sequoia identical with one of the species found at Ceninghen, a chestnut, salisburia, liquidambar, sassafras, and even a magnolia. We have also seven species of oaks, two planes, two vines, three beeches, four poplars, two willows, a walnut, a plum, and several shrubs supposed to be evergreens; altogether 137 species, mostly well and abundantly preserved!

But even further north, in Spitzbergen, in 78° and 79° N. Lat. and one of the most barren and inhospitable regions on the globe, an almost equally rich fossil flora has been discovered including several of the Greenland species, and others peculiar, but mostly of the same genera. There seem to be no evergreens here except coniferæ, one of which is identical with the swamp-cypress (*Taxodium distichum*) now found living in the Southern United States! There are also eleven pines, two Libocedrus, two sequoias, with oaks, poplars, birches, planes, limes, a hazel, an ash, and a walnut; also water-lilies, pond-weeds, and an iris—altogether about a hundred species of flowering plants. Even in Grinnell Land, within $8\frac{1}{4}$ degrees of the pole, a similar flora existed, twenty-five species of fossil plants having been collected by the last Arctic expedition, of which eighteen were identical with the species from other Arctic localities. This flora comprised poplars, birches, hazels, elms, viburnums, and eight species of conifers including the swamp cypress and the Norway spruce (*Pinus abies*) which last does not now extend beyond $69\frac{1}{2}^{\circ}$ N.

Fossil plants closely resembling those just mentioned have been found at many other Arctic localities, especially in Iceland, on the Mackenzie River in 65° N. Lat. and in Alaska. As an intermediate station we have, in the neighbourhood of Dantzic in Lat. 55° N., a similar flora, with the swamp-cypress, sequoias, oaks, poplars, and some cinnamons, laurels, and figs. A little further south, near Breslau, north of the Carpathians, a rich flora has been found allied to that of Ceninghen, but wanting in some of the more tropical forms. Again, in the Isle of Mull in Scotland, in about $56\frac{1}{2}^{\circ}$ N. Lat., a plant-bed has been discovered con-

taining a hazel, a plane, and a sequoia, apparently identical with a Swiss Miocene species.

We thus find one well-marked type of vegetation spread from Switzerland and Vienna to North Germany, Scotland, Iceland, Greenland, Alaska, and Spitzbergen, some few of the species even ranging over the extremes of latitude between Ceninghen and Spitzbergen, but the great majority being distinct, and exhibiting decided indications of a decrease of temperature according to latitude, though much less in amount than now exists. Some writers have thought that the great similarity of the floras of Greenland and Ceninghen is a proof that they were not contemporaneous, but successive; and that of Greenland has been supposed to be as old as the Eocene. But the arguments yet adduced do not seem to prove such a difference of age, because there is only that amount of specific and generic diversity between the two which might be produced by distance and difference of temperature, under the exceptionally equable climate of the period. We have even now examples of an equally wide range of well-marked types; as in temperate South America, where many of the genera and some of the species range from the Straits of Magellan to Valparaiso—places differing as much in latitude as Switzerland and West Greenland; and the same may be said of North Australia and Tasmania, where, at a greater latitudinal distance apart, closely allied forms of *Eucalyptus*, *Acacia*, *Casuarina*, *Stylidium*, *Goodenia*, and many other genera would certainly form a prominent feature in any fossil flora now being preserved.

Mild Arctic Climates of the Cretaceous Period.—In the Upper Cretaceous deposits of Greenland (in a locality not far from those of the Miocene age last described) another remarkable flora has been discovered, agreeing generally with that of Europe and North America of the same geological age. Sixty-five species of plants have been identified, of which there are fifteen ferns, two cycads, eleven coniferæ, three monocotyledons, and thirty-four dicotyledons. One of the ferns is a tree-fern with thick stems, which has also been found in the Upper Greensand of England. Among the conifers the giant sequoias are found, and among

the dicotyledons the genera *Populus*, *Myrica*, *Ficus*, *Sassafras*, *Andromeda*, *Diospyros*, *Myrsine*, *Panax*, as well as magnolias, myrtles, and leguminosæ. Several of these groups occur also in the much richer deposits of the same age in North America and Central Europe; but all of them evidently afford such fragmentary records of the actual flora of the period, that it is impossible to say that any genus found in one locality was absent from the other merely because it has not yet been found there. On the whole, there seems to be less difference between the floras of Arctic and temperate latitudes in Upper Cretaceous than in Miocene times.

In the same locality in Greenland (70° 33' N. Lat. and 52° W. Long.), and also in Spitzbergen, a more ancient flora, of Lower Cretaceous age, has been found; but it differs widely from the other in the great abundance of cycads and conifers and the scarcity of exogens, which latter are represented by a single poplar. Of the thirty-eight ferns, fifteen belong to the genus *Gleichenia* now almost entirely tropical. There are four genera of cycads, and three extinct genera of conifers, besides *Glyptostrobus* and *Torreya* now found only in China and California, six species of true pines, and five of the genus *Sequoia*, one of which occurs also in Spitzbergen. The European deposits of the same age closely agree with these in their general character, conifers, cycads, and ferns forming the mass of the vegetation, while exogens are entirely absent, the above-named Greenland poplar being the oldest known dicotyledonous plant.¹

If we take these facts as really representing the flora of the period, we shall be forced to conclude that, measured by the change effected in its plants, the lapse of time between the Lower and Upper Cretaceous deposits was far greater than between the Upper Cretaceous and the Miocene—a conclusion quite opposed to the indications afforded by the mollusca and the higher animals of the two periods. It seems probable, therefore, that these Lower Cretaceous plants represent local peculiarities of

¹ The preceding account is mostly derived from Professor Heer's great work *Flora Fossilis Arctica*.

vegetation such as now sometimes occur in tropical countries. On sandy or coralline islands in the Malay Archipelago there will often be found a vegetation consisting almost wholly of cycads, pandani, and palms, while a few miles off, on moderately elevated land, not a single specimen of either of these families may be seen, but a dense forest of dicotyledonous trees covering the whole country. A lowland vegetation, such as that above described, might be destroyed and its remains preserved by a slight depression, allowing it to be covered up by the detritus of some adjacent river, while not only would the subsidence of high land be a less frequent occurrence, but when it did occur the steep banks would be undermined by the waves, and the trees falling down would be floated away, and would either be cast on some distant shore or slowly decay on the surface or in the depths of the ocean.

From the remarkable series of facts now briefly summarized, we learn, that whenever plant-remains have been discovered within the Arctic regions, either in Tertiary or Cretaceous deposits, they show that the climate was one capable of supporting a rich vegetation of trees, shrubs, and herbaceous plants, similar in general character to that which prevailed in the temperate zone at the same periods, but showing the influence of a less congenial climate. These deposits belong to at least four distinct geological horizons, and have been found widely scattered within the Arctic circle, yet nowhere has any proof been obtained of intercalated cold periods, such as would be indicated by the remains of a stunted vegetation, or a molluscan fauna similar to that which now prevails there.

Stratigraphical Evidence of Long-Continued Mild Arctic Conditions.—Let us now turn to the stratigraphical evidence, which, as we have already shown, offers a crucial test of the occurrence or non-occurrence of glaciation during any extensive geological period; and here we have the testimony of perhaps the greatest living authority on Arctic geology—Professor Nordenskjöld. In his lecture on “The Former Climate of the Polar Regions,” he says: “The character of the coasts in the Arctic regions is especially favourable to geological investigations. While the valleys are for the

most part filled with ice, the sides of the mountains in summer, even in the 80th degree of latitude, and to a height of 1,000 or 1,500 feet above the level of the sea, are almost wholly free from snow. Nor are the rocks covered with any amount of vegetation worth mentioning; and, moreover, the sides of the mountains on the shore itself frequently present perpendicular sections, which everywhere expose their bare surfaces to the investigator. The knowledge of a mountain's geognostic character, at which one, in the more southerly countries, can only arrive after long and laborious researches, removal of soil and the like, is here gained almost at the first glance; and as we have never seen in Spitzbergen nor in Greenland, in these sections often many miles in length, and including one may say all formations from the Silurian to the Tertiary, any boulders even as large as a child's head, there is not the smallest probability that strata of any considerable extent, containing boulders, are to be found in the polar tracts previous to the middle of the Tertiary period. Since, then, both an examination of the geognostic condition, and an investigation of the fossil flora and fauna of the polar lands, show no signs of a glacial era having existed in those parts before the termination of the Miocene period, we are fully justified in rejecting, on the evidence of actual observation, the hypotheses founded on purely theoretical speculations, which assume the many times repeated alternation of warm and glacial climates between the present time and the earliest geological ages."¹ And again, in his *Sketch of the Geology of Spitzbergen*, after describing the various formations down to the Miocene, he says: "All the fossils found in the foregoing strata show that Spitzbergen, during former geological ages, enjoyed a magnificent climate, which indeed was somewhat colder during the Miocene period, but was still favourable for an extraordinarily abundant vegetation, much more luxuriant than that which now occurs even in the southern part of Scandinavia: and I have in these strata sought in vain for any sign, that, as some geologists have of late endeavoured to render probable, these favourable climatic conditions have been broken off

¹ *Geological Magazine*, 1875, p. 531.

by intervals of ancient glacial periods. The profiles I have had the opportunity to examine during my various Spitzbergen expeditions would certainly, if laid down on a line, occupy an extent of *a thousand English miles*; and if any former glacial period had existed in this region, there ought to have been some trace to be observed of erratic blocks, or other formations which distinguish glacial action. But this has not been the case. In the strata, whose length I have reckoned alone, I have not found a single fragment of a foreign rock so large as a child's head."¹

Now it is quite impossible to ignore or evade the force of this testimony as to the continuous warm climates of the north temperate and polar zones throughout Tertiary times. The evidence extends over a vast area, both in space and time, it is derived from the work of the most competent living geologists, and it is absolutely consistent in its general tendency. We have in the Lower Cretaceous period an almost tropical climate in France and England, a somewhat lower temperature in the United States, and a mild insular climate in the Arctic regions. In each successive period the climate becomes somewhat less tropical; but down to the Upper Miocene it remains warm temperate in Central Europe, and cold temperate within the polar area, with not a trace of any intervening periods of Arctic cold. It then gradually cools down and merges through the Pliocene into the glacial epoch in Europe, while in the Arctic zone there is a break in the record between the Miocene and the recent glacial deposits.²

¹ *Geological Magazine*, 1876, p. 266. In his recent work—*Climate and Cosmology* (pp. 164, 172)—the late Dr. Croll has appealed to the imperfection of the geological record as a reply to these arguments; in this case, as it appears to me, a very unsuccessful one.

² It is interesting to observe that the Cretaceous flora of the United States (that of the Dakota group), indicates a somewhat cooler climate than that of the following Eocene period. Mr. De Rance (in the geological appendix to Capt. Sir G. Nares's *Narrative of a Voyage to the Polar Sea*) remarks as follows: "In the overlying American Eocenes occur types of plants occurring in the European Miocenes and still living, proving the truth of Professor Lesquereux's postulate, that the plant types appear in America a stage in advance of their advent in Europe. These plants point to a far higher mean temperature than those of the Dakota group, to a dense atmosphere of vapour, and a luxuriance of ferns and palms." This is very important as adding further proof to the view that the

Accepting this as a substantially correct account of the general climatic aspect of the Tertiary period in the northern hemisphere, let us see whether the principles we have already laid down will enable us to give a satisfactory explanation of its causes.

The Causes of mild Arctic Climates.—In his remarkable series of papers on "Ocean Currents," the late Dr. James Croll has proved, with a wealth of argument and illustration whose cogency is irresistible, that the very habitability of our globe is due to the equalizing climatic effects of the waters of the ocean; and that it is to the same cause that we owe, either directly or indirectly, almost all the chief diversities of climate between places situated in the same latitude. Owing to the peculiar distribution of land and sea upon the globe, more than its fair proportion of the warm equatorial waters is directed towards the western shores of Europe, the result being that the British Isles, Norway, and Spitzbergen, have all a milder climate than any other parts of the globe in corresponding latitudes. A very small portion of the Arctic regions, however, obtains this benefit, and it thus remains, generally speaking, a land of snow and ice, with too short a summer to nourish more than a very scanty and fugitive vegetation. The only other opening than that between Iceland and Britain by which warm water penetrates within the Arctic circle, is through Behring's Straits; but this is both shallow and limited in width, and the consequence is that the larger part of the warm currents of the Pacific turns back along the shores of the Aleutian Islands and North-west America, while a very small quantity enters the icy ocean.

But if there were other and wider openings into the Arctic Ocean, a vast quantity of the heated water which is now turned backward would enter it, and would produce an amelioration of the climate of which we can hardly form a conception. A great amelioration of climate would also be caused by the breaking up or the lowering of such

climates of former periods are not due to any general refrigeration, but to causes which were subject to change and alternation in former ages as now.

Arctic highlands as now favour the accumulation of ice ; while the interpenetration of the sea into any part of the great continents in the tropical or temperate zones would again tend to raise the winter temperature, and render any long continuance of snow in their vicinity almost impossible.

Now geologists have proved, quite independently of any such questions as we are here discussing, that changes of the very kinds above referred to have occurred during the Tertiary period ; and that there has been, speaking broadly, a steady change from a comparatively fragmentary and insular condition of the great north temperate lands in early Tertiary times, to that more compact and continental condition which now prevails. It is, no doubt, difficult and often impossible to determine how long any particular geographical condition lasted, or whether the changes in one country were exactly coincident with those in another ; but it will be sufficient for our purpose briefly to indicate those more important changes of land and sea during the Tertiary period, which must have produced a decided effect on the climate of the northern hemisphere.

Geographical Changes Favouring Mild Northern Climates in Tertiary Times.—The distribution of the Eocene and Miocene formations shows, that during a considerable portion of the Tertiary period, an inland sea, more or less occupied by an archipelago of islands, extended across Central Europe between the Baltic and the Black and Caspian Seas, and thence by narrower channels south-eastward to the valley of the Euphrates and the Persian Gulf, thus opening a communication between the North Atlantic and the Indian Oceans. From the Caspian also a wide arm of the sea extended during some part of the Tertiary epoch northwards to the Arctic Ocean, and there is nothing to show that this sea may not have been in existence during the whole Tertiary period. Another channel probably existed over Egypt¹ into the eastern

¹ Mr. S. B. J. Skertchley informs me that he has himself observed thick Tertiary deposits, consisting of clays and anhydrous gypsum, at Berenice on the borders of Egypt and Nubia, at a height of about 600 feet above the sea-level ; but these may have been of fresh-water origin.

basin of the Mediterranean and the Black Sea; while it is probable that there was a communication between the Baltic and the White Sea, leaving Scandinavia as an extensive island. Turning to India, we find that an arm of the sea of great width and depth extended from the Bay of Bengal to the mouths of the Indus; while the enormous depression indicated by the presence of marine fossils of Eocene age at a height of 16,500 feet in Western Tibet, renders it not improbable that a more direct channel across Afghanistan may have opened a communication between the West Asiatic and Polar seas.

It may be said that the changes here indicated are not warranted by an actual knowledge of continuous Tertiary deposits over the situations of the alleged marine channels; but it is no less certain that the seas in which any particular strata were deposited were *always* more extensive than the fragments of those strata now existing, and *often* immensely more extensive. The Eocene deposits of Europe, for example, have certainly undergone enormous denudation both marine and subaërial, and may have once covered areas where we now find older deposits (as the chalk once covered the weald), while a portion of them may lie concealed under Miocene, Pliocene, or recent beds. We find them widely scattered over Europe and Asia, and often elevated into lofty mountain ranges; and we should certainly err far more seriously in confining the Eocene seas to the exact areas where we now find Eocene rocks, than in liberally extending them, so as to connect the several detached portions of the formation whenever there is no valid argument against our doing so. Considering then, that some one or more of the sea-communications here indicated almost certainly existed during Eocene and Miocene times, let us endeavour to estimate the probable effect such communications would have upon the climate of the northern hemisphere.

The Indian Ocean as a Source of Heat in Tertiary Times.
—If we compare the Indian Ocean with the South Atlantic we shall see that the position and outline of the former are very favourable for the accumulation of a large body of warm water moving northwards. Its southern

opening between South Africa and Australia is very wide, and the tendency of the trade-winds would be to concentrate the currents towards its north-western extremity, just where the two great channels above described formed an outlet to the northern seas. As will be shown in our nineteenth chapter, there was probably, during the earlier portion of the Tertiary period at least, several large islands in the space between Madagascar and South India; but these had wide and deep channels between them, and their existence may have been favourable to the conveyance of heated water northward, by concentrating the currents, and thus producing massive bodies of moving water analogous to the Gulf Stream of the Atlantic.¹ Less heat would thus be lost by evaporation and radiation in the tropical zone, and an impulse would be acquired which would carry the warm water into the north polar area. About the same period Australia was probably divided into two islands, separated by a wide channel in a north and south direction (see Chapter XXII.), and through this another current would almost certainly set northwards, and be directed to the north-west by the southern extension of Malayan Asia. The more insular condition at this period of Australia, India, and North Africa, with the depression and probable fertility of the Central Asiatic plateau, would lead to the Indian Ocean being traversed by regular trade-winds instead of by variable monsoons, and thus the constant *vis a tergo*, which is so efficient in the Atlantic, would keep up a steady and powerful current towards the northern parts of the Indian Ocean, and thence through the midst of the European archipelago to the northern seas.

Now it is quite certain that such a condition as we have here sketched out would produce a wonderful effect on the climate of Central Europe and Western and Northern Asia. Owing to the warm currents being concentrated in inland seas instead of being dispersed over a wide ocean like the

¹ By referring to our map of the Indian Ocean showing the submarine banks indicating ancient islands (Chap. XIX.), it will be evident that the south-east trade-winds—then exceptionally powerful—would cause a vast body of water to enter the deep Arabian Sea.

North Atlantic, much more heat would be conveyed into the Arctic Ocean, and this would altogether prevent the formation of ice on the northern shores of Asia, which continent did not then extend nearly so far north and was probably deeply inter-penetrated by the sea. This open ocean to the north, and the warm currents along all the northern lands, would so equalise temperature, that even the northern parts of Europe might then have enjoyed a climate fully equal to that of the warmer parts of New Zealand at the present day, and might have well supported the luxuriant vegetation of the Miocene period, even without any help from similar changes in the western hemisphere.¹

Condition of North America during the Tertiary Period.—But changes of a somewhat similar character have also taken place in America and the Pacific. An enormous area west of the Mississippi, extending over much of the Rocky Mountains, consists of marine Cretaceous beds 10,000 feet thick, indicating great and long-continued subsidence, and an insular condition of Western America with a sea probably extending northwards to the Arctic Ocean. As marine Tertiary deposits are found conformably overlying these Cretaceous strata, Professor Dana is of opinion that the great elevation of this part of America did not begin till early Tertiary times. Other Tertiary beds in California, Alaska, Kamschatka, the Mackenzie River, the Parry Islands, and Greenland, indicate partial submergence

¹ In his recently published *Lectures on Physical Geography*, Professor Haughton calculates, that more than half the solar heat of the torrid zone is carried to the temperate zones by ocean currents. The Gulf Stream itself carries one-twelfth of the total amount, but it is probable that a very small fraction of this quantity of heat reaches the polar seas owing to the wide area over which the current spreads in the North Atlantic. The corresponding stream of the Indian Ocean in Miocene times would have been fully equal to the Gulf Stream in heating power, while, owing to its being so much more concentrated, a large proportion of its heat may have reached the polar area. But the Arctic Ocean occupies less than one-tenth of the area of the tropical seas; so that, whatever proportion of the heat of the tropical zone was conveyed to it, would, by being concentrated into one-tenth of the surface, produce an enormously increased effect. Taking this into consideration, we can hardly doubt that the opening of a sufficient passage from the Indian Ocean to the Arctic seas would produce the effects above indicated.

of all these lands with the possible influx of warm water from the Pacific; and the considerable elevation of some of the Miocene beds in Greenland and Spitzbergen renders it probable that these countries were then much less elevated, in which case only their higher summits would be covered with perpetual snow, and no glaciers would descend to the sea.

In the Pacific there was probably an elevation of land counterbalancing, to some extent, the great depression of so much of the northern continents. Our map in Chapter XV. shows the islands that would be produced by an elevation of the great shoals under a thousand fathoms deep, and it is seen that these all trend in a south-east and north-west direction, and would thus facilitate the production of definite currents impelled by the south-east trades towards the north-west Pacific, where they would gain access to the polar seas through Behring's Straits, which were, perhaps, sometimes both wider and deeper than at present.

Effect of these Changes on the Climate of the Arctic Regions.

—These various changes of sea and land, all tending towards a transference of heat from the equator to the north temperate zone, were not improbably still further augmented by the existence of a great inland South American sea occupying what are now the extensive valleys of the Amazon and Orinoco, and forming an additional reservoir of super-heated water to add to the supply poured into the North Atlantic.

It is not of course supposed that all the modifications here indicated co-existed at the same time. We have good reason to believe, from the known distribution of animals in the Tertiary period, that land-communications have at times existed between Europe or Asia and North America, either by way of Behring's Straits, or by Iceland, Greenland, and Labrador. But the same evidence shows that these land-communications were the exception rather than the rule, and that they occurred only at long intervals and for short periods, so as at no time to bring about anything like a complete interchange of the productions of the two continents.¹ We may therefore admit that the communi-

¹ For an account of the resemblances and differences of the mammalia

cation between the tropical and Arctic oceans was occasionally interrupted in one or other direction; but if we look at a globe instead of a Mercator's chart of the world, we shall see that the disproportion between the extent of the polar and tropical seas is so enormous that a single wide opening, with an adequate impulse to carry in a considerable stream of warm water, would be amply sufficient for the complete abolition of polar snow and ice, when aided by the absence of any great areas of high land within the polar circle, such high land being, as we have seen, essential to the production of perpetual snow even at the present time.

Those who wish to understand the effect of oceanic currents in conveying heat to the north temperate and polar regions, should study the papers of Dr. Croll already referred to. But the same thing is equally well shown by the facts of the actual distribution of heat due to the Gulf Stream. The difference between the mean annual temperatures of the opposite coasts of Europe and America is well known and has been already quoted, but the difference of their mean *winter* temperature is still more striking, and it is this which concerns us as more especially affecting the distribution of vegetable and animal life. Our mean winter temperature in the west of England is the same as that of the Southern United States, as well as that of Shanghai in China, both about twenty degrees of latitude further south; and as we go northward the difference increases, so that the winter climate of Nova Scotia in Lat. 45° is found within the Arctic circle on the coast of Norway; and if the latter country did not consist almost wholly of precipitous snow-clad mountains, it would be capable of supporting most of the vegetable products of the American coast in the latitude of Bordeaux.¹

of the two continents during the Tertiary epoch, see my *Geographical Distribution of Animals*, Vol. I. pp. 140-156.

¹ Professor Haughton has made an elaborate calculation of the difference between existing climates and those of Miocene times, for all the places where a Miocene flora has been discovered, by means of the actual range of corresponding species and genera of plants. Although this method is open to the objection that the ranges of plants and animals are not determined by temperature only, yet the results may be approximately correct, and are very interesting. The following table which

With these astounding facts before us, due wholly to the transference of a portion of the warm currents of the Atlantic to the shores of Europe, even with all the disadvantages of an icy sea to the north-east and ice-covered Greenland to the north-west, how can we doubt the enormously greater effect of such a condition of things as has been shown to have existed during the Tertiary epoch? Instead of *one* great stream of warm water spreading widely over the North Atlantic and thus losing the greater part of its store of heat *before* it reaches the Arctic seas, we should have *several* streams conveying the heat of far more extensive tropical oceans by comparatively narrow inland channels, thus being able to transfer a large proportion of their heat *into* the northern and Arctic seas. The heat that they gave out during the passage, instead of being widely dispersed by winds and much of it lost in the higher atmosphere, would directly ameliorate the climate of the continents they passed through, and prevent all accumulation of snow except on the loftiest mountains. The formation of ice in the Arctic seas would then be impossible; and the mild winter climate of the latitude of North

summarizes these results is taken from his *Lectures on Physical Geography* (p. 344):—

	Latitude.	Present Temperature.	Miocene Temperature.	Difference.
1. Switzerland . .	47°.00	53°.6 F.	69°.8 F.	16°.2 F.
2. Dantzic . . .	54°.21	45°.7 ,,	62°.6 ,,	16°.9 ,,
3. Iceland . . .	65°.30	35°.6 ,,	48°.2 ,,	12°.6 ,,
4. Mackenzie River	65°.00	19°.4 ,,	48°.2 ,,	28°.8 ,,
5. Disco (Greenland)	70°.00	19°.6 ,,	55°.6 ,,	36°.0 ,,
6. Spitzbergen . .	78°.00	16°.5 ,,	51°.8 ,,	35°.3 ,,
7. Grinnell Land .	81°.44	1°.7 ,,	42°.3 ,,	44°.0 ,,

It is interesting to note that Iceland, which is now exposed to the full influence of the Gulf Stream, was only 12°.6 F. warmer in Miocene times, while Mackenzie River, now totally removed from its influence was 28° warmer. This, as well as the greater increase of temperature as we go northward and the polar area becomes more limited, is quite in accordance with the view of the causes which brought about the Miocene climate which is here advocated.

Carolina, which by the Gulf Stream is transferred 20° northwards to our islands, might certainly, under the favourable conditions which prevailed during the Cretaceous, Eocene, and Miocene periods, have been carried another 20° north to Greenland and Spitzbergen; and this would bring about exactly the climate indicated by the fossil Arctic vegetation. For it must be remembered that the Arctic summers are, even now, really hotter than ours, and if the winter's cold were abolished and all ice-accumulation prevented, the high northern lands would be able to support a far more luxuriant summer vegetation than is possible in our unequal and cloudy climate.¹

Effect of High Eccentricity on the Warm Polar Climates.—If the explanation of the cause of the glacial epoch given in the last chapter is a correct one, it will, I believe, follow that changes in the amount of excentricity will produce no important alteration of the climates of the temperate and Arctic zones so long as favourable geographical conditions, such as have been now sketched out, render the accumulation of ice impossible. The effect of a high excentricity in producing a glacial epoch was shown to be due to the capacity of snow and ice for storing up cold, and its singular power (when in large masses) of preserving itself unmelted under a hot sun by itself causing the interposition of a protective covering of cloud and vapour. But mobile currents of water have no such power of

¹ The objection has been made, that the long polar night would of itself be fatal to the existence of such a luxuriant vegetation as we know to have existed as far as 80° N. Lat., and that there must have been some alteration of the position of the pole, or diminution of the obliquity of the ecliptic, to permit such plants as magnolias and large-leaved maples to flourish. But there appears to be really no valid grounds for such an objection. Not only are numbers of Alpine and Arctic evergreens deeply buried in the snow for many months without injury, but a variety of tropical and sub-tropical plants are preserved in the hot-houses of St. Petersburg and other northern cities, which are closely matted during winter, and are thus exposed to as much darkness as the night of the Arctic regions. We have besides no proof that any of the Arctic trees or large shrubs were evergreens, and the darkness would certainly not be prejudicial to deciduous plants. With a suitable temperature there is nothing to prevent a luxuriant vegetation up to the pole, and the long continued day is known to be highly favourable to the development of foliage, which in the same species is larger and better developed in Norway than in the south of England.

accumulating and storing up heat or cold from one year to another, though they do in a pre-eminent degree possess the power of equalising the temperature of winter and summer and of conveying the superabundant heat of the tropics to ameliorate the rigour of the Arctic winters. However great was the difference between the amount of heat received from the sun in winter and summer in the Arctic zone during a period of high excentricity and winter in *aphelion*, the inequality would be greatly diminished by the free ingress of warm currents to the polar area; and if this was sufficient to prevent any accumulation of ice, the summers would be warmed to the full extent of the powers of the sun during the long polar day, which is such as to give the pole at midsummer actually more heat during the twenty-four hours than the equator receives during its day of twelve hours. The only difference, then, that would be directly produced by the changes of excentricity and precession would be, that the summers would be at one period almost tropical, at the other of a more mild and uniform temperate character; while the winters would be at one time somewhat longer and colder, but never, probably, more severe than they are now in the west of Scotland.

But though high excentricity would not directly modify the mild climates produced by the state of the northern hemisphere which prevailed during Cretaceous, Eocene, and Miocene times, it might indirectly affect it by increasing the mass of Antarctic ice, and thus increasing the force of the trade-winds and the resulting northward-flowing warm currents. Now there are many peculiarities in the distribution of plants and of some groups of animals in the southern hemisphere, which render it almost certain that there has sometimes been a greater extension of the Antarctic lands during Tertiary times; and it is therefore not improbable that a more or less glaciated condition may have been a long persistent feature of the southern hemisphere, due to the peculiar distribution of land and sea which favours the production of ice-fields and glaciers. And as we have seen that during the last three million years the excentricity has been almost always much higher than

it is now, we should expect that the quantity of ice in the southern hemisphere will usually have been greater, and will thus have tended to increase the force of those oceanic currents which produce the mild climates of the northern hemisphere.

Evidences of Climate in the Secondary and Palaeozoic Epochs.—We have already seen, that so far back as the Cretaceous period there is the most conclusive evidence of the prevalence of a very mild climate not only in temperate but also in Arctic lands, while there is no proof whatever, or even any clear indication, of early glacial epochs at all comparable in extent and severity with that which has so recently occurred; and we have seen reason to connect this state of things with a distribution of land and sea highly favourable to the transference of warm water from equatorial to polar latitudes. So far as we can judge by the plant-remains of our own country, the climate appears to have been almost tropical in the Lower Eocene period; and as we go further back we find no clear indications of a higher, but often of a lower temperature, though always warmer or more equable than our present climate. The abundant corals and reptiles of the Oolite and Lias indicate equally tropical conditions; but further back, in the Trias, the flora and fauna, in the British area, become poorer, and there is nothing incompatible with a climate no warmer than that of the Upper Miocene. This poverty is still more marked in the Permian formation, and it is here that some indications of ice-action are found in the Lower Permian conglomerates of the west of England. These beds contain abundant fragments of various rocks, often angular and sometimes weighing half a ton, while others are partially rounded, and have polished and striated surfaces, just like the stones of the "till." They lie confusedly bedded in a red unstratified marl, and some of them can be traced to the Welsh hills from twenty to fifty miles distant. This remarkable formation was first pointed out as proving a remote glacial period, by Professor Ramsay; and Sir Charles Lyell agreed that this is the only possible explanation that, with our present knowledge, we can give of them.

Permian breccias are also found in Ireland, containing

blocks of Silurian and Old Red sandstone rocks which Professor Hull believes could only have been carried by floating ice. Similar breccias occur in the south of Scotland, and these are stated to be "overlain by a deposit of glacial age, so similar to the breccia below as to be with difficulty distinguished from it."¹

These numerous physical indications of ice-action over a considerable area during the same geological period, coinciding with just such a poverty of organic remains as might be produced by a very cold climate, are very important, and seem clearly to indicate that at this remote period geographical conditions were such as to bring about a glacial epoch, or perhaps only local glaciation, in our part of the world.

Boulder-beds also occur in the Carboniferous formation, both in Scotland, on the continent of Europe, and in North America; and Professor Dawson considers that he has detected true glacial deposits of the same age in Nova Scotia. Boulder-beds also occur in the Silurian rocks of Scotland and North America, and according to Professor Dawson, even in the Huronian, older than our Cambrian. None of these indications are however so satisfactory as those of Permian age, where we have the very kind of evidence we looked for in vain throughout the whole of the Tertiary and Secondary periods. Its presence in several localities in such ancient rocks as the Permian is not only most important as indicating a glacial epoch of some kind in Palæozoic times, but confirms us in the validity of our conclusion, that the *total* absence of any such evidence throughout the Tertiary and Secondary epochs demonstrates the absence of recurring glacial epochs in the northern hemisphere, notwithstanding the frequent recurrence of periods of high excentricity.

Warm Arctic Climates in Early Secondary and Palæozoic Times.—The evidence we have already adduced of the mild climates prevailing in the Arctic regions throughout the Miocene, Eocene, and Cretaceous periods is supplemented by a considerable body of facts relating to still earlier epochs.

¹ *Geological Magazine*, 1873, p. 320.

In the Jurassic period, for example, we have proofs of a mild Arctic climate, in the abundant plant-remains of East Siberia and Amurland, with less productive deposits in Spitzbergen, and at Ando in Norway just within the Arctic circle. But even more remarkable are the marine remains found in many places in high northern latitudes, among which we may especially mention the numerous ammonites and the vertebræ of huge reptiles of the genera *Ichthyosaurus* and *Teleosaurus* found in the Jurassic deposits of the Parry Islands in 77° N. Lat.

In the still earlier Triassic age, nautili and ammonites inhabited the seas of Spitzbergen, where their fossil remains are now found.

In the Carboniferous formation we again meet with plant-remains and beds of true coal in the Arctic regions. *Lepidodendrons* and *Calamites*, together with large spreading ferns, are found at Spitzbergen, and at Bear Island in the extreme north of Eastern Siberia; while marine deposits of the same age contain abundance of large stony corals.

Lastly, the ancient Silurian limestones, which are widely spread in the high Arctic regions, contain abundance of corals and cephalopodous mollusca resembling those from the same deposits in more temperate lands.

Conclusions as to the Climates of Tertiary and Secondary Periods.—If now we look at the whole series of geological facts as to the animal and vegetable productions of the Arctic regions in past ages, it is certainly difficult to avoid the conclusion that they indicate a climate of a uniformly temperate or warm character. Whether in Miocene, Upper or Lower Cretaceous, Jurassic, Triassic, Carboniferous or Silurian times, and in all the numerous localities extending over more than half the polar regions, we find one uniform climatic aspect in the fossils. This is quite inconsistent with the theory of alternate cold and mild epochs during phases of high excentricity, and persistent cold epochs when the excentricity was as low as it is now or lower, for that would imply that the duration of cold conditions was *greater* than that of warm. Why then should the fauna and flora of the cold epochs *never* be

preserved? Mollusca and many other forms of life are abundant in the Arctic seas, and there is often a luxuriant dwarf woody vegetation on the land, yet in no one case has a single example of such a fauna or flora been discovered of a date anterior to the last glacial epoch. And this argument is very much strengthened when we remember that an exactly analogous series of facts is found over all the temperate zones. Everywhere we have abundant floras and faunas indicating warmer conditions than such as now prevail, but never in a single instance one which as clearly indicates colder conditions. The fact that drift with Arctic shells was deposited during the last glacial epoch, as well as gravels and crag with the remains of arctic animals and plants, shows us that there is nothing to prevent such deposits being formed in cold as well as in warm periods; and it is quite impossible to believe that in every place and at all epochs all records of the former have been destroyed, while in a considerable number of instances those of the latter have been preserved. When to this uniform testimony of the palæontological evidence we add the equally uniform absence of any indication of those ice-borne rocks, boulders, and drift, which are the constant and necessary accompaniment of every period of glaciation, and which must inevitably pervade all the marine deposits formed over a wide area so long as the state of glaciation continues, we are driven to the conclusion that the last glacial epoch of the northern hemisphere was exceptional, and was not preceded by numerous similar glacial epochs throughout Tertiary and Secondary time.

But although glacial epochs (with the one or two exceptions already referred to) were certainly absent, considerable changes of climate may have frequently occurred, and these would lead to important changes in the organic world. We can hardly doubt that some such change occurred between the Lower and Upper Cretaceous periods, the floras of which exhibit such an extraordinary contrast in general character. We have also the testimony of Mr. J. S. Gardner, who has long worked at the fossil floras of the Tertiary deposits, and who states, that

there is strong negative and some positive evidence of alternating warmer and colder conditions, not glacial, contained not only in English Eocene, but all Tertiary beds throughout the world.¹ In the case of marine faunas it is more difficult to judge, but the numerous changes in the fossil remains from bed to bed only a few feet and sometimes a few inches apart, may be sometimes due to change of climate; and when it is recognised that such changes have probably occurred at all geological epochs and their effects are systematically searched for, many peculiarities in the distribution of organisms through the different members of one deposit may be traced to this cause.

General View of Geological Climates as dependent on the Physical Features of the Earth's Surface.— In the preceding chapters I have earnestly endeavoured to arrive at an explanation of geological climates in the temperate and Arctic zones, which should be in harmony with the great body of geological facts now available for their elucidation. If my conclusions as here set forth diverge considerably from those of Dr. Croll, it is not from any want of appreciation of his facts and arguments, since for many years I have upheld and enforced his views to the best of my ability. But a careful re-examination of the whole question has now convinced me that an error has been made in estimating the comparative effect of geographical and astronomical causes on changes of climate, and that, while the latter have undoubtedly played an important part in bringing about the glacial epoch, it is to the former that the mild climates of the Arctic regions are almost entirely due. If I have now succeeded in approaching to a true solution of this difficult problem, I owe it mainly to the study of Dr. Croll's writings, since my theory is entirely based on the facts and principles so clearly set forth in his admirable papers on "Ocean Currents in relation to the Distribution of Heat over the Globe." The main features of this theory as distinct from that of Dr. Croll I will now endeavour to summarise.

Looking at the subject broadly, we see that the climatic

¹ *Geological Magazine*, 1877, p. 137.

condition of the northern hemisphere is the result of the peculiar distribution of land and water upon the globe; and the general permanence of the position of the continental and oceanic areas—which we have shown to be proved by so many distinct lines of evidence—is also implied by the general stability of climate throughout long geological periods. The land surface of our earth appears to have always consisted of three great masses in the north temperate zone, narrowing southward, and terminating in three comparatively narrow extremities represented by Southern America, South Africa, and Australia. Towards the north these masses have approached each other, and have sometimes become united; leaving beyond them a considerable area of open polar sea. Towards the south they have never been much further prolonged than at present, but far beyond their extremities an extensive mass of land has occupied the south polar area.

This arrangement is such as would cause the northern hemisphere to be always (as it is now) warmer than the southern, and this would lead to the preponderance of northward winds and ocean currents, and would bring about the concentration of the latter in three great streams carrying warmth to the north-polar regions. These streams would, as Dr. Croll has so well shown, be greatly increased in power by the glaciation of the south polar land; and whenever any considerable portion of this land was elevated, such a condition of glaciation would certainly be brought about, and would be heightened whenever a high degree of excentricity prevailed.

It is now the general opinion of geologists that the great continents have undergone a process of development from earlier to later times. Professor Dana appears to have been the first who taught it explicitly in the case of the North American continent, and he has continued the development of his views from 1856, when he discussed the subject in the *American Journal*, to the later editions of his *Manual of Geology* in which the same views are extended to all the great continents. He says:—

“The North American continent, which since early

time had been gradually expanding in each direction from the northern Azoic, eastward, westward, and southward, and which, after the Palæozoic, was finished in its rocky foundation, excepting on the borders of the Atlantic and Pacific and the area of the Rocky Mountains, had reached its full expansion at the close of the Tertiary period. The progress from the first was uniform and systematic: the land was at all times simple in outline; and its enlargement took place with almost the regularity of an exogenous plant."¹

A similar development undoubtedly took place in the European area, which was apparently never so compact and so little interpenetrated by the sea as it is now, while Europe and Asia have only become united into one unbroken mass since late Tertiary times.

If, however, the greater continents have become more compact and massive from age to age, and have received their chief extensions northward at a comparatively recent period, while the Antarctic lands had a corresponding but somewhat earlier development, we have all the conditions requisite to explain the persistence, with slight fluctuations, of warm climates far into the north-polar area throughout Palæozoic, Mesozoic, and Tertiary times. At length, during the latter part of the Tertiary epoch, a considerable elevation took place, closing up several of the water passages to the north, and raising up extensive areas in the Arctic regions to become the receptacle of snow and ice-fields. This elevation is indicated by the abundance of Miocene and the absence of Pliocene deposits in the Arctic zone and the considerable altitude of many Miocene rocks in Europe and North America; and the occurrence at this time of a long-continued period of high excentricity necessarily brought on the glacial epoch in the manner already described in our last chapter. A depression seems to have occurred during the glacial period itself in North America as in Britain, but this may have been due partly to the weight of the ice and partly to a rise of the ocean

¹ *Manual of Geology*, 2nd Ed. p. 525. See also letter in *Nature*, Vol. XXIII. p. 410.

level caused by the earth's centre of gravity being shifted towards the north.

We thus see that the last glacial epoch was the climax of a great process of continental development which had been going on throughout long geological ages; and that it was the direct consequence of the north temperate and polar land having attained a great extension and a considerable altitude just at the time when a phase of very high excentricity was coming on. Throughout earlier Tertiary and Secondary times an equally high excentricity often occurred, but it never produced a glacial epoch, because the north temperate and polar areas had less high land, and were more freely open to the influx of warm oceanic currents. But wherever great plateaux with lofty mountains occurred in the temperate zone a considerable *local* glaciation might be produced, which would be specially intense during periods of high excentricity; and it is to such causes we must impute the indications of ice-action in the vicinity of the Alps during the Tertiary period. The Permian glaciation appears to have been more extensive, and it is quite possible that at this remote epoch a sufficient mass of high land existed in our area and northwards towards the pole, to have brought on a true glacial period comparable with that which has so recently passed away.

Estimate of the comparative effects of Geographical and Astronomical Causes in producing Changes of Climate.—It appears then, that while geographical and physical causes alone, by their influence on ocean currents, have been the main agents in producing the mild climates which for such long periods prevailed in the Arctic regions, the concurrence of astronomical causes—high excentricity with winter in *aphelion*—was necessary to the production of the great glacial epoch. If we reject this latter agency, we shall be obliged to imagine a concurrence of geographical changes at a very recent period of which we have no evidence. We must suppose, for example, that a large part of the British Isles—Scotland, Ireland, and Wales at all events—were simultaneously elevated so as to bring extensive areas above the line of perpetual snow; that

about the same time Scandinavia, the Alps, and the Pyrenees received a similar increase of altitude; and that, almost simultaneously, Eastern North America, the Sierra Nevada of California, the Caucasus, Lebanon, the southern mountains of Spain, the Atlas range, and the Himalayas, were each some thousands of feet higher than they are now; for all these mountains present us with indications of a recent extension of their glaciers, in superficial phenomena so similar to those which occur in our own country and in Western Europe, that we cannot suppose them to belong to a different epoch. Such a supposition is rendered more difficult by the general concurrence of scientific testimony to a partial submergence during the glacial epoch, not only in all parts of Britain, but in North America, Scandinavia, and, as shown by the wide extension of the drift, in Northern Europe; and when to this we add the difficulty of understanding how any probable addition to the altitude of our islands could have brought about the extreme amount of glaciation which they certainly underwent, and when, further, we know that a phase of very high excentricity did occur at a period which is generally admitted to agree well with physical evidence of the time elapsed since the cold passed away, there seems no sufficient reason why such an agency should be ignored.

No doubt a prejudice has been excited against it in the minds of many geologists, by its being thought to lead *necessarily* to frequently recurring glacial epochs throughout all geological time. But I have here endeavoured to show that this is *not* a necessary consequence of the theory, because a concurrence of favourable geographical conditions is essential to the initiation of a glaciation, which when once initiated has a tendency to maintain itself throughout the varying phases of precession occurring during a period of high excentricity. When, however, geographical conditions favour warm Arctic climates—as it has been shown they have done throughout the larger portion of geological time—then changes of excentricity, to however great an extent, have no tendency to bring about a state of glaciation, because warm oceanic currents have a

preponderating influence, and without very large areas of high northern land to act as condensers, no perpetual snow is possible, and hence the initial process of glaciation does not occur.

The theory as now set forth should commend itself to geologists, since it shows the direct dependence of climate on physical processes, which are guided and modified by those changes in the earth's surface which geology alone can trace out. It is in perfect accord with the most recent teachings of the science as to the gradual and progressive development of the earth's crust from the rudimentary formations of the Azoic age, and it lends support to the view that no important departure from the great lines of elevation and depression originally marked out on the earth's surface has ever taken place.

It also shows us how important an agent in the production of a habitable globe with comparatively small extremes of climates over its whole area, is the great disproportion between the extent of the land and the water surfaces. For if these proportions had been reversed, large areas of land would necessarily have been removed from the beneficial influence of aqueous currents or moisture-laden winds; and slight geological changes might easily have led to half the land surface becoming covered with perpetual snow and ice, or being exposed to extremes of summer heat and winter cold, of which our water-permeated globe at present affords no example. We thus see that what are usually regarded as geographical anomalies—the disproportion of land and water, the gathering of the land mainly into one hemisphere, and the singular arrangement of the land in three great southward-pointing masses—are really facts of the greatest significance and importance, since it is to these very anomalies that the universal spread of vegetation and the adaptability of so large a portion of the earth's surface for human habitation is directly due.

CHAPTER X

THE EARTH'S AGE, AND THE RATE OF DEVELOPMENT OF ANIMALS AND PLANTS

Various Estimates of Geological Time—Denudation and Deposition of Strata as a Measure of Time—How to Estimate the Thickness of the Sedimentary Rocks—How to Estimate the Average Rate of Deposition of the Sedimentary Rocks—The Rate of Geological Change Probably greater in very Remote Times—Value of the Preceding Estimate of Geological Time—Organic Modification Dependent on Change of Conditions—Geographical Mutations as a Motive Power in bringing about Organic Changes—Climatal Revolutions as an Agent in Producing Organic Changes—Present Condition of the Earth one of Exceptional Stability as Regards Climate—Date of last Glacial Epoch and its Bearing on the Measurement of Geological Time—Concluding Remarks.

THE subjects discussed in the last three chapters introduce us to a difficulty which has hitherto been considered a very formidable one—that the maximum age of the habitable earth, as deduced from physical considerations, does not afford sufficient time either for the geological or the organic changes of which we have evidence. Geologists continually dwell on the slowness of the processes of upheaval and subsidence, of denudation of the earth's surface, and of the formation of new strata; while on the theory of development, as expounded by Mr. Darwin, the variation and modification of organic forms is also a very slow process, and has usually been considered to require an

even longer series of ages than might satisfy the requirements of physical geology alone.

As an indication of the periods usually contemplated by geologists, we may refer to Sir Charles Lyell's calculation in the tenth edition of his *Principles of Geology* (omitted in later editions), by which he arrived at 240 millions of years as having probably elapsed since the Cambrian period—a very moderate estimate in the opinion of most geologists. This calculation was founded on the rate of modification of the species of mollusca; but much more recently Professor Houghton has arrived at nearly similar figures from a consideration of the rate of formation of rocks and their known maximum thickness, whence he deduces a maximum of 200 millions of years for the whole duration of geological time, as indicated by the series of stratified formations.¹ But in the opinion of all our first naturalists and geologists, the period occupied in the formation of the known stratified rocks only represents a portion, and perhaps a small portion, of geological time. In the sixth edition of the *Origin of Species* (p. 286), Mr. Darwin says: "Consequently, if the theory be true, it is indisputable that before the lowest Cambrian stratum was deposited long periods elapsed, as long as, or probably far longer than, the whole interval from the Cambrian age to the present day; and that during these vast periods the world swarmed with living creatures." Professor Huxley, in his anniversary address to the Geological Society in 1870, adduced a number of special cases showing that, on the theory of development, almost all the higher forms of life must have existed during the Palæozoic period. Thus, from the fact that almost the whole of the Tertiary period has been required to convert the ancestral *Orohippus* into the true horse, he believes that, in order to have time for the much greater change of the ancestral *Ungulata* into the two great odd-toed and even-toed divisions (of which change there is no trace even among the earliest Eocene mammals), we should require a large portion, if not the whole, of the Mesozoic or Secondary period. Another case is furnished by the bats and whales, both of which strange modifications of the mam-

¹ *Nature*, Vol. XVIII. (July, 1878), p. 268.

malian type occur perfectly developed in the Eocene formation. What countless ages back must we then go for the origin of these groups, the whales from some ancestral carnivorous animal, and the bats from the insectivora! And even then we have to seek for the common origin of carnivora, insectivora, ungulata, and marsupials at a far earlier period; so that, on the lowest estimate, we must place the origin of the mammalia very far back in Palæozoic times. Similar evidence is afforded by reptiles, of which Professor Huxley says: "If the very small differences which are observable between the crocodiles of the older Secondary formations and those of the present day furnish any sort of an approximation towards an estimate of the average rate of change among reptiles, it is almost appalling to reflect how far back in Palæozoic times we must go before we can hope to arrive at that common stock from which the crocodiles, lizards, *Ornithoscelida*, and *Plesiosauria*, which had attained so great a development in the Triassic epoch, must have been derived." Professor Ramsay has expressed similar views, derived from a general study of the whole series of geological formations and their contained fossils. He says, speaking of the abundant, varied, and well-developed fauna of the Cambrian period: "In this earliest known *varied* life we find no evidence of its having lived near the beginning of the zoological series. In a broad sense, compared with what must have gone before, both biologically and physically, all the phenomena connected with this old period seem, to my mind, to be of quite a recent description; and the climates of seas and lands were of the very same kind as those the world enjoys at the present day."¹

These opinions, and the facts on which they are founded, are so weighty, that we can hardly doubt that, if the time since the Cambrian epoch is correctly estimated at 200 millions of years, the date of the commencement of life on the earth cannot be much less than 500 millions; while it may not improbably have been longer, because the reaction of

¹ "On the Comparative Value of certain Geological Ages considered as items of Geological Time." (*Proceedings of the Royal Society*, 1874, p. 334.)

the organism under changes of the environment is believed to have been less active in low and simple, than in high and complex forms of life, and thus the processes of organic development may for countless ages have been excessively slow.

But according to the physicists, no such periods as are here contemplated can be granted. From a consideration of the possible sources of the heat of the sun, as well as from calculations of the period during which the earth can have been cooling to bring about the present rate of increase of temperature as we descend beneath the surface, Sir William Thomson concludes that the crust of the earth cannot have been solidified much longer than 100 million years (the maximum possible being 400 millions), and this conclusion is held by Dr. Croll and other men of eminence to be almost indisputable.¹ It will therefore be well to consider on what data the calculations of geologists have been founded, and how far the views here set forth, as to frequent changes of climate throughout all geological time, may affect the rate of biological change.

Denudation and Deposition of Strata as a Measure of Time.—The materials of all the stratified rocks of the globe have been obtained from the dry land. Every point of the surface is exposed to the destructive influences of sun and wind, frost, snow, and rain, which break up and wear away the hardest rocks as well as the softer deposits, and by means of rivers convey the worn material to the sea. The existence of a considerable depth of soil over the greater part of the earth's surface; of vast heaps of rocky *débris* at the foot of every inland cliff; of enormous deposits of gravel, sand, and loam; as well as the shingle, pebbles, sand or mud, of every sea-shore, alike attest the universality of this destructive agency. It is no less clearly shown by the way in which almost every drop of running water—whether in gutter, brooklet, stream or large river—becomes discoloured after each heavy rainfall, since the matter which causes this discolouration must be derived from the surface

¹ *Trans. Royal Society of Edinburgh*, Vol. XXIII. p. 161. *Quarterly Journal of Science*, 1877. (Croll on the "Probable Origin and Age of the Sun.")

of the country, must always pass from a higher to a lower level, and must ultimately reach the sea, unless it is first deposited in some lake, or by the overflowing of a river goes to form an alluvial plain. The universality of this subaërial denudation, both as regards space and time, renders it certain that its cumulative effects must be very great; but no attempt seems to have been made to determine the magnitude of these effects till Mr. Alfred Tylor, in 1853,¹ pointed out that by measuring the quantity of solid matter brought down by rivers (which can be done with considerable accuracy), we may obtain the amount of lowering of the land-area, and also the rise of the ocean level, owing to the quantity of matter deposited on its floor. A few years later Dr. Croll applied the same method in more detail to an estimate of the amount by which the land is lowered in a given period; and the validity of this method has been upheld by Sir A. Geikie, Sir Charles Lyell, and all our best geologists, as affording a means of actually determining with some approach to accuracy, the time occupied by one important phase of geological change.

The quantity of matter carried away from the land by a river is greater than at first sight appears, and is more likely to be under- than over-estimated. By taking samples of water near the mouth of a river (but above the influence of the tide) at a sufficient number of points in its channel and at different depths, and repeating this daily or at other short intervals throughout the year, it is easy to determine the quantity of solid matter held in suspension and solution; and if corresponding observations determine the quantity of water that is discharged, the total amount of solid matter brought down annually may be calculated. But besides this, a considerable quantity of sand or even gravel is carried along the bottom or bed of the river, and this has rarely been estimated, so that the figures hitherto obtained are usually under the real quantities. There is also another source of error caused by the quantity of matter the river may deposit in lakes or in flooded lands during its course, for this adds to the amount of denudation performed by the river, although

¹ *Philosophical Magazine*, April, 1853.

the matter so deposited does not come down to the sea. After a careful examination of all the best records, Sir A. Geikie arrives at the following results, as to the quantity of matter removed by seven rivers from their basins, estimated by the number of years required to lower the whole surface an average of one foot :

The Mississippi removes one foot in 6,000 years.					
..	Ganges	2,358	..
..	Hoang Ho	1,464	..
..	Rhone	1,528	..
..	Danube	6,846	..
..	Po	729	..
..	Nith	4,723	..

Here we see an intelligible relation between the character of the river basin and the amount of denudation. The Mississippi has a large portion of its basin in an arid country, and its sources are either in forest-clad plateaux or in mountains free from glaciers and with a scanty rainfall. The Danube flows through Eastern Europe where the rainfall is considerably less than in the west, while comparatively few of its tributaries rise among the loftiest Alps. The proportionate amounts of denudation being then what we might expect, and as all are probably under rather than over the truth, we may safely take the average of them all as representing an amount of denudation which, if not true for the whole land surface of the globe, will certainly be so for a very considerable proportion of it. This average is almost exactly one foot in three thousand years.¹ The mean altitude of the several

¹ It has usually been the practice to take the amount of denudation in the Mississippi valley, or one foot in six thousand years, as a measure of the rate of denudation in Europe, from an idea apparently of being on the "safe side," and of not over-estimating the rate of change. But this appears to me a most unphilosophical mode of proceeding and unworthy of scientific inquiry. What should we think of astronomers if they always took the lowest estimates of planetary or stellar distances, instead of the mean results of observation, "in order to be on the safe side!"? As if error in one direction were any worse than error in another. Yet this is what geologists do systematically. Whenever any calculations are made involving the antiquity of man, it is those that give the *lowest* results that are always taken, for no reason apparently except that there was, for so long a time, a prejudice, both popular and scientific, against the great antiquity of man; and now that a means has been found of measuring the rate of

continents has been recently estimated by Mr. John Murray,¹ to be as follows: Europe 939 feet, Asia 3,189 feet, Africa 2020 feet, North America 1,888 feet, and South America 2,078 feet. At the rate of denudation above given, it results that, were no other forces at work, Europe would be planed down to the sea-level in about two million eight hundred thousand years; while if we take a somewhat slower rate for North America, that continent might last about four or five million years.² This also implies that the mean height of these continents would have been about double what it is now three million and five million years ago respectively: and as we have no reason to suppose this to have been the case, we are led to infer the constant action of that upheaving force which the presence of sedimentary formations even on the highest mountains also demonstrates.

We have already discussed the unequal rate of denudation on hills, valleys, and lowlands, in connection with the evidence of remote glacial epochs (p. 173); what we have now to consider is, what becomes of all this denuded matter, and how far the known rate of denudation affords us a measure of the rate of deposition, and thus gives us some indication of the lapse of geological time from a comparison of this rate with the observed thickness of stratified rocks on the earth's surface.

denudation, they take the slowest rate instead of the mean rate, apparently only because there is now a scientific prejudice in favour of extremely slow geological change. I take the mean of the whole; and as this is almost exactly the same as the mean of the three great European rivers—the Rhone, Danube, and Po—I cannot believe that this will not be nearer the truth for Europe than taking one North American river as the standard.

¹ "On the Height of the Land and the Depth of the Ocean," in the *Scottish Geographical Magazine*, 1888.

² These figures are merely used to give an idea of the rate at which denudation is actually going on now; but if no elevatory forces were at work, the rate of denudation would certainly diminish as the mountains were lowered and the slope of the ground everywhere rendered flatter. This would follow not only from the diminished power of rain and rivers, but because the climate would become more uniform, the rainfall probably less, and no rocky peaks would be left to be fractured and broken up by the action of frosts. It is certain, however, that no continent has ever remained long subject to the influences of denudation alone, for, as we have seen in our sixth chapter, elevation and depression have always been going on in one part or other of the surface.

How to Estimate the Thickness of the Sedimentary Rocks.

—The sedimentary rocks of which the earth's crust is mainly composed consist, according to Sir Charles Lyell's classification, of fourteen great formations, of which the most ancient is the Laurentian, and the most recent the Post-Tertiary or Pleistocene; with thirty important subdivisions, each of which again consists of a more or less considerable number of distinct beds or strata. Thus, the Silurian formation is divided into Upper and Lower Silurian, each characterized by a distinct set of fossil remains, and the Upper Silurian again consists of a large number of separate beds, such as the Wenlock Limestone, the Upper Llandovery Sandstone the Lower Llandovery Slates, &c., each usually characterised by a difference of mineral composition or mechanical structure, as well as by some peculiar fossils. These beds and formations vary greatly in extent, both above and beneath the surface, and are also of very various thicknesses in different localities. A thick bed or series of beds often thins out in a given direction, and sometimes disappears altogether, so that two beds which were respectively above and beneath it may come into contact. As an example of this thinning out, American geologists adduce the Palæozoic formations of the Appalachian Mountains, which have a total thickness of 42,000 feet, but as they are traced westward thin out till they become only 4,000 feet in total thickness. In like manner the Carboniferous grits and shales are 18,000 feet thick in Yorkshire and Lancashire, but they thin out southwards, so that in Leicestershire they are only 3,000 feet thick; and similar phenomena occur in all strata and in every part of the world. It must be observed that this thinning out has nothing to do with denudation (which acts upon the surface of a country so as to produce great irregularities of contour), but is a regular attenuation of the layers of rock, due to a deficiency of sediment in certain directions at the original formation of the deposit. Owing to this thinning out of stratified rocks, they are on the whole of far less extent than is usually supposed. When we see a geological map showing successive formations following each other in long irregular belts across the country (as is well

seen in the case of the Secondary rocks of England), and a corresponding section showing each bed dipping beneath its predecessor, we are apt to imagine that beneath the uppermost bed we should find all the others following in succession like the coats of an onion. But this is far from being the case, and a remarkable proof of the narrow limitation of these formations has been recently obtained by a boring at Ware through the Chalk and Gault Clay, which latter immediately rests on the Upper Silurian Wenlock Limestone full of characteristic fossils, at a depth of only 800 feet. Here we have an enormous gap, showing that none of earlier Secondary or late Palæozoic formations extend to this part of England, unless indeed they had been all once elevated and entirely swept away by denudation.¹

But if we consider how such deposits are now forming, we shall find that the thinning out of the beds of each formation, and their restriction to irregular bands and patches, is exactly what we should expect. The enormous quantity of sediment continually poured into the sea by rivers, gradually subsides to the bottom as soon as the motion of the water is checked. All the heavier material must be deposited near the shore or in those areas over which it is first spread by the tides or currents of the ocean; while only the very fine mud and clay is carried out to considerable distances. Thus all stratified deposits

¹ The following statement of the depths at which the Palæozoic formations have been reached in various localities in and round London was given by Mr. H. B. Woodward in his address to the Norwich Geological Society in 1879:—

Deep Wells through the Tertiary and Cretaceous Formations.

Harwich.....	at 1,022 feet reached	Carboniferous Rock.
Kentish Town	1,114 "	Old Red Sandstone.
Tottenham Court Road ..	1,064 "	Devonian.
Blackwall	1,004 "	Devonian or Old Red Sandstone.
Ware	800 "	Silurian (Wenlock Shale).

We thus find that over a wide area, extending from London to Ware and Harwich, the whole of the formations from the Oolite to the Permian are wanting, the Cretaceous resting on the Carboniferous or older Palæozoic rocks; and the same deficiency extends across to Belgium, where the Tertiary beds are found resting on Carboniferous at a depth of less than 400 feet.

will form most quickly near the shores, and will thin out rapidly at greater distances, little or none being formed in the depths of the great oceans. This important fact was demonstrated by the specimens of sea-bottom examined during the voyage of the *Challenger*, all the "shore deposits" being usually confined within a distance of 100 or 150 miles from the coast; while the "deep-sea deposits" are either purely organic, being formed of the calcareous or siliceous skeletons of globigerinæ, radiolarians, and diatomaceæ, or are clays formed of undissolved portions of these, together with the disintegrated or dissolved materials of pumice and volcanic dust, which being very light are carried by wind or by water over the widest oceans.

From the preceding considerations we shall be better able to appreciate the calculations as to the thickness of stratified deposits made by geologists. Professor Ramsay has calculated that the sedimentary rocks of Britain alone have a total *maximum* thickness of 72,600 feet; while Professor Haughton, from a survey of the whole world, estimates the *maximum* thickness of the known stratified rocks at 177,200 feet. Now these *maximum* thicknesses of each deposit will have been produced only where the conditions were exceptionally favourable, either in deep water near the mouths of great rivers, or in inland seas, or in places to which the drainage of extensive countries was conveyed by ocean currents; and this great thickness will necessarily be accompanied by a corresponding thinness, or complete absence of deposit, elsewhere. How far the series of rocks found in any extensive area, as Europe or North America, represents the whole series of deposits which have been made there we cannot tell; but there is no reason to think that it is a very inadequate representation of their *maximum* thickness, though it undoubtedly is of their *extent* and *bulk*. When we see in how many distinct localities patches of the same formation occur, it seems improbable that the whole of the deposits formed during any one period should have been destroyed, even in such an area as Europe, while it is still more improbable that they should be so destroyed over the whole world; and

if any considerable portion of them is left, that portion may give a fair idea of their average, or even of their maximum, thickness. In his admirable paper on "The Mean Thickness of the Sedimentary Rocks,"¹ Dr. James Croll has dwelt on the extent of denudation in diminishing the mean thickness of the rocks that have been formed, remarking, "Whatever the present mean thickness of all the sedimentary rocks of our globe may be, it must be small in comparison to the mean thickness of all the sedimentary rocks which have been formed. This is obvious from the fact that the sedimentary rocks of one age are partly formed from the destruction of the sedimentary rocks of former ages. From the Laurentian age down to the present day the stratified rocks have been undergoing constant denudation." This is perfectly true, and yet the mean thickness of that portion of the sedimentary rocks which remains may not be very different from that of the entire mass, because denudation acts only on those rocks which are exposed on the surface of a country, and most largely on those that are upheaved; while, except in the rare case of an extensive formation being *quite horizontal*, and wholly exposed to the sea or to the atmosphere, denudation can have no tendency to diminish the thickness of any entire deposit.² Unless, therefore, a formation is completely destroyed by denudation in every part of the world (a thing very improbable), we may have in existing rocks a not very inadequate representation of the *mean thickness* of all that have been formed, and even of the *maximum* thickness of the larger portion. This will be the more likely because it is almost certain that many rocks contemporaneously formed are counted by geologists as distinct formations, whenever they differ in lithological character or in organic remains. But we know that limestones, sandstones, and shales, are always forming at the same time;

¹ *Geological Magazine*, Vol. VIII., March, 1871.

² Mr. C. Lloyd Morgan has well illustrated this point by comparing the generally tilted-up strata denuded on their edges, to a library in which a fire had acted on the exposed edges of the books, destroying a great mass of literature but leaving a portion of each book in its place, which portion represents the thickness but not the size of the book. (*Geological Magazine*, 1878, p. 161.)

while a great difference in organic remains may arise from comparatively slight changes of geographical features, or from difference in the depth or purity of the water in which the animals lived.¹

How to Estimate the Average Rate of Deposition of the Sedimentary Rocks.—But if we take the estimate of Professor Haughton (177,200 feet), which, as we have seen, is probably excessive, for the maximum thickness of the sedimentary rocks of the globe of all known geological ages, can we arrive at any estimate of the rate at which they were formed? Dr. Croll has attempted to make such an estimate, but he has taken for his basis the *mean* thickness of the rocks, which we have no means whatever of arriving at, and which he guesses, allowing for denudation, to be equal to the *maximum* thickness as measured by geologists. The land-area of the globe is, according to Dr. Croll, 57,000,000² square miles, and he gives the coast-line as 116,000 miles. This, however, is, for our purpose, rather too much, as it allows for bays, inlets, and the smaller islands. An approximate measurement on a globe shows that 100,000 miles will be nearer the mark, and this has the advantage of being an easily remembered even number. The distance from the coast, to which shore-deposits usually extend, may be reckoned at about 100 or 150 miles, but by far the larger portion of the matter brought down from the land will be deposited comparatively close to the shore; that is, within twenty or thirty miles. If we suppose the portion deposited beyond thirty miles to be added to the deposits within that distance, and the whole reduced to a uniform thickness in a direction at right angles to the coast, we should probably include all areas where deposits of the maximum thickness

¹ Professor J. Young thinks it highly probable that—"the Lower Greensand is contemporaneous with part of the Chalk, so were parts of the Wealden; nay, even of the Purbeck a portion must have been forming while the Cretaceous sea was gradually deepening southward and westward." Yet these deposits are always arranged successively, and their several thicknesses added together to obtain the total thickness of the formations of the country. (See Presidential Address, Sect. C. British Association, 1876.)

² Mr. John Murray in his more careful estimate makes it about 51½ millions.

are forming at the present time, along with a large but unknown proportion of surface where the deposits were far below the maximum thickness. This follows, if we consider that deposit must go on very unequally along different parts of a coast, owing to the distance from each other of the mouths of great rivers and the limitations of ocean currents; and because, compared with the areas over which a thick deposit is forming annually, those where there is little or none are probably at least twice as extensive. If, therefore, we take a width of thirty miles along the whole coast-line of the globe as representing the area over which deposits are forming, corresponding to the maximum thickness as measured by geologists, we shall certainly over rather than under-estimate the possible rate of deposit.¹

Now a coast line of 100,000 miles with a width of 30 gives an area of 3,000,000 square miles, on which the denuded matter of the whole land-area of 57,000,000 square

¹ As by far the larger portion of the denuded matter of the globe passes to the sea through comparatively few great rivers, the deposits must often be confined to very limited areas. Thus the denudation of the vast Mississippi basin must be almost all deposited in a limited portion of the Gulf of Mexico, that of the Nile within a small area of the Eastern Mediterranean, and that of the great rivers of China—the Hoang Ho and Yang-tse-kiang, in a small portion of the Eastern Sea. Enormous lengths of coast, like those of Western America and Eastern Africa, receive very scanty deposits; so that thirty miles in width along the whole of the coasts of the globe will probably give an area greater than that of the area of *average* deposit, and certainly greater than that of *maximum* deposit, which is the basis on which I have here made my estimates. In the case of the Mississippi, it is stated by Count Pourtales that along the plateau between the mouth of the river and the southern extremity of Florida for two hundred and fifty miles in width the bottom consists of clay with some sand and but few Rhizopods; but beyond this distance the soundings brought up either Rhizopod shells alone, or these mixed with coral sand, Nullipores, and other calcareous organisms (Dana's *Manual of Geology*, 2nd Ed. p. 671). It is probable, therefore, that a large proportion of the entire mass of sediment brought down by the Mississippi is deposited on the limited area above indicated.

Professor Dana further remarks: "Over interior oceanic basins as well as off a coast in quiet depths, fifteen or twenty fathoms and beyond, the deposits are mostly of fine silt, fitted for making fine argillaceous rocks, as shales or slates. When, however, the depth of the ocean falls off below a hundred fathoms, the deposition of silt in our existing oceans mostly ceases, unless in the case of a great bank along the border of a continent."

miles is deposited. As these two areas are as 1 to 19, it follows that deposition, as measured by *maximum* thickness, goes on at least nineteen times as fast as denudation—probably very much faster. But the mean rate of denudation over the whole earth is about one foot in three thousand years; therefore the rate of maximum deposition will be at least 19 feet in the same time; and as the total maximum thickness of all the stratified rocks of the globe is, according to Professor Haughton, 177,200 feet, the time required to produce this thickness of rock, at the present rate of denudation and deposition, is only 28,000,000 years.¹

The Rate of Geological Change Probably Greater in very Remote Times.—The opinion that denudation and deposition went on more rapidly in earlier times owing to the frequent occurrence of vast convulsions and cataclysms was strenuously opposed by Sir Charles Lyell, who so well showed that causes of the very same nature as those now in action were sufficient to account for all the phenomena presented by the rocks throughout the whole series of geological formations. But while upholding the soundness of the views of the “uniformitarians” as opposed to the “convulsionists,” we must yet admit that there is reason for believing in a gradually increasing intensity of all telluric action as we go back into past time. This subject has been well treated by Mr. W. J. Sollas,² who shows that, if, as all physicists maintain, the sun gave out perceptibly more heat in past ages than now, this alone would cause an increase in almost all the forces that have brought about geological phenomena. With greater heat there would be a more extensive aqueous atmosphere, and, perhaps, a greater difference between equatorial and polar temperatures; hence more violent winds, heavier rains and snows,

¹ From the same data Professor Haughton estimates a minimum of 200 million years for the duration of geological time; but he arrives at this conclusion by supposing the products of denudation to be uniformly spread over the *whole sea-bottom* instead of over a narrow belt near the coasts, a supposition entirely opposed to all the known facts, and which had been shown by Dr. Croll, five years previously, to be altogether erroneous. (See *Nature*, Vol. XVIII., p. 268, where Professor Haughton's paper is given as read before the Royal Society.)

² See *Geological Magazine* for 1877, p. 1.

and more powerful oceanic currents, all producing more rapid denudation. At the same time, the internal heat of the earth being greater, it would be cooling more rapidly, and thus the forces of contraction—which cause the upheaving of mountains, the eruption of volcanoes, and the subsidence of extensive areas—would be more powerful and would still further aid the process of denudation. Yet again, the earth's rotation was certainly more rapid in very remote times, and this would cause more impetuous tides and still further add to the denuding power of the ocean. It thus appears that, as we go back into the past, *all* the forces tending to the continued destruction and renewal of the earth's surface would be in more powerful action, and must therefore tend to reduce the time required for the deposition and upheaval of the various geological formations. It may be true, as many geologists assert, that the changes here indicated are so slow that they would produce comparatively little effect within the time occupied by the known sedimentary rocks, yet, whatever effect they did produce would certainly be in the direction here indicated, and as several causes are acting together, their combined effects may have been by no means unimportant. It must also be remembered that such an increase of the primary forces on which all geologic change depends would act with great effect in still further intensifying those alternations of cold and warm periods in each hemisphere, or, more frequently, of excessive and equable seasons, which have been shown to be the result of astronomical, combined with geographical, revolutions; and this would again increase the rapidity of denudation and deposition, and thus still further reduce the time required for the production of the known sedimentary rocks. It is evident therefore that these various considerations all combine to prove that, in supposing that the rate of denudation has been on the average only what it is now, we are almost certainly over-estimating the *time* required to have produced the whole series of formations from the Cambrian upwards.

Value of the Preceding Estimate of Geological Time.—It is not of course supposed that the calculation here given

makes any approach to accuracy, but it is believed that it does indicate the *order* of magnitude of the time required. We have a certain number of data, which are not guessed but the result of actual measurement; such are, the amount of solid matter carried down by rivers, the width of the belt within which this matter is mainly deposited, and the maximum thickness of the known stratified rocks.¹ A considerable but unknown amount of denudation is effected by the waves of the ocean eating away coast lines. This was once thought to be of more importance than sub-aërial denudation, but it is now believed to be comparatively slow in its action.² Whatever it may be, however, it adds to the rate of formation of new strata, and its omission from the calculation is again on the side of making the lapse of time greater rather than less than the true amount. Even if a considerable modification should be needed in some of the assumptions it has been necessary to make, the result must still show that, so far as the time required for the formation of the known stratified rocks, the hundred million years allowed by physicists is not only ample, but will permit of even more than an equal period anterior to the lowest Cambrian rocks, as demanded by Mr. Darwin—a demand supported and enforced by the arguments, taken from independent standpoints, of Professor Huxley and Professor Ramsay.

Organic Modification Dependent on Change of Conditions.

¹ In his reply to Sir W. Thomson, Professor Huxley *assumed* one foot in a thousand years as a not improbable rate of deposition. The above estimate indicates a far higher rate; and this follows from the well-ascertained fact, that the area of deposition is many times smaller than the area of denudation.

² Dr. Croll and Sir Archibald Geikie have shown that marine denudation is very small in amount as compared with sub-aërial, since it acts only locally on the *edge* of the land, whereas the latter acts over every foot of the *surface*. Mr. W. T. Blanford argues that the difference is still greater in tropical than in temperate latitudes, and arrives at the conclusion that—"If over British India the effects of marine to those of fresh-water denudation in removing the rocks of the country be estimated at 1 to 100, I believe that the result of marine action will be *greatly overstated*" (*Geology and Zoology of Abyssinia*, p. 158, note). Now, as our estimate of the rate of sub-aërial denudation cannot pretend to any precise accuracy, we are justified in neglecting marine denudation altogether, especially as we have no method of estimating it for the whole earth with any approach to correctness.

—Having thus shown that the physical changes of the earth's surface may have gone on much more rapidly and occupied much less time than has generally been supposed, we have now to inquire whether there are any considerations which lead to the conclusion that organic changes may have gone on with corresponding rapidity.

There is no part of the theory of natural selection which is more clear and satisfactory than that which connects changes of specific forms with changes of external conditions or environment. If the external world remains for a moderate period unchanged, the organic world soon reaches a state of equilibrium through the struggle for existence; each species occupies its place in nature, and there is then no inherent tendency to change. But almost any change whatever in the external world disturbs this equilibrium, and may set in motion a whole series of organic revolutions before it is restored. A change of climate in any direction will be sure to injure some and benefit other species. The one will consequently diminish, the other increase in number; and the former may even become extinct. But the extinction of a species will certainly affect other species which it either preyed upon, or competed with, or served for food; while the increase of any one animal may soon lead to the extinction of some other to which it was inimical. These changes will in their turn bring other changes; and before an equilibrium is again established, the proportions, ranges, and numbers, of the species inhabiting the country may be materially altered. The complex manner in which animals are related to each other is well exhibited by the importance of insects, which in many parts of the world limit the numbers or determine the very existence of some of the higher animals. Mr. Darwin says:—"Perhaps Paraguay offers the most curious instance of this; for here neither cattle, nor horses, nor dogs have ever run wild, though they swarm southward and northward in a wild state; and Azara and Rengger have shown that this is caused by the greater number in Paraguay of a certain fly, which lays its eggs in the navels of these animals when first born. The increase of these flies, numerous as they are, must be

habitually checked by some means, probably by other parasitic insects. Hence, if certain insectivorous birds were to decrease in Paraguay, the parasitic insects would probably increase; and this would lessen the number of navel-frequenting flies—then cattle and horses would run wild; and this would certainly alter (as indeed I have observed in parts of South America) the vegetation: this again would largely affect the insects, and this, as we have seen in Staffordshire, the insectivorous birds, and so onwards in ever increasing circles of complexity.”

Geographical changes would be still more important, and it is almost impossible to exaggerate the modifications of the organic world that might result from them. A subsidence of land separating a large island from a continent would affect the animals and plants in a variety of ways. It would at once modify the climate, and so produce a series of changes from this cause alone; but more important would be its effect by isolating small groups of individuals of many species and thus altering their relations to the rest of the organic world. Many of these would at once be exterminated, while others, being relieved from competition, might flourish and become modified into new species. Even more striking would be the effects when two continents, or any two land areas which had been long separated, were united by an upheaval of the strait which divided them. Numbers of animals would now be brought into competition for the first time. New enemies and new competitors would appear in every part of the country; and a struggle would commence which, after many fluctuations, would certainly result in the extinction of some species, the modification of others, and a considerable alteration in the proportionate numbers and the geographical distribution of almost all.

Any other changes which led to the intermingling of species whose ranges were usually separate would produce corresponding results. Thus, increased severity of winter or summer temperature, causing southward migrations and the crowding together of the productions of distinct regions, must inevitably produce a struggle for existence, which would lead to many changes both in the characters and

the distribution of animals. Slow elevations of the land would produce another set of changes, by affording an extended area in which the more dominant species might increase their numbers; and by a greater range and variety of alpine climates and mountain stations, affording room for the development of new forms of life.

Geographical Mutations as a Motive Power in Bringing about Organic Changes.—Now, if we consider the various geographical changes which, as we have seen, there is good reason to believe have ever been going on in the world, we shall find that the motive power to initiate and urge on organic changes has never been wanting. In the first place, every continent, though permanent in a general sense, has been ever subject to innumerable physical and geographical modifications. At one time the total area has increased, and at another has diminished; great plateaus have gradually risen up, and have been eaten out by denudation into mountain and valley; volcanoes have burst forth, and, after accumulating vast masses of eruptive matter, have sunk down beneath the ocean, to be covered up with sedimentary rocks, and at a subsequent period again raised above the surface; and the *loci* of all these grand revolutions of the earth's surface have changed their position age after age, so that each portion of every continent has again and again been sunk under the ocean waves, formed the bed of some inland sea, or risen high into plateaus and mountain ranges. How great must have been the effects of such changes on every form of organic life! And it is to such as these we may perhaps trace those great changes of the animal world which have seemed to revolutionise it, and have led us to class one geological period as the age of reptiles, another as the age of fishes, and a third as the age of mammals.

But such changes as these must necessarily have led to repeated unions and separations of the land masses of the globe, joining together continents which were before divided, and breaking up others into great islands or extensive archipelagoes. Such alterations of the means of transit would probably affect the organic world even more profoundly than the changes of area, of altitude, or

of climate, since they afforded the means, at long intervals, of bringing the most diverse forms into competition, and of spreading all the great animal and vegetable types widely over the globe. But the isolation of considerable masses of land for long periods also afforded the means of preservation to many of the lower types, which thus had time to become modified into a variety of distinct forms, some of which became so well adapted to special modes of life that they have continued to exist to the present day, thus affording us examples of the life of early ages which would probably long since have become extinct had they been always subject to the competition of the more highly organised animals. As examples of such excessively archaic forms, we may mention the mud-fishes and the ganoids, confined to limited fresh-water areas; the frogs and toads, which still maintain themselves vigorously in competition with higher forms; and among mammals the *Ornithorhynchus* and *Echidna* of Australia; the whole order of Marsupials—which, out of Australia, where they are quite free from competition, only exist abundantly in South America, which was certainly long isolated from the northern continents; the Insectivora, which, though widely scattered, are generally nocturnal or subterranean in their habits; and the Lemurs, which are most abundant in Madagascar, where they have long been isolated, and almost removed from the competition of higher forms.

Climatal Revolutions as an Agent in Producing Organic Changes.—The geographical and geological changes we have been considering are probably those which have been most effective in bringing about the great features of the distribution of animals, as well as the larger movements in the development of organised beings; but it is to the alternations of warm and cold, or of uniform and excessive climates—of almost perpetual spring in arctic as well as in temperate lands, with occasional phases of cold culminating at remote intervals in glacial epochs,—that we must impute some of the more remarkable changes both in the specific characters and in the distribution of organisms.¹

¹ Agassiz appears to have been the first to suggest that the principal

Although the geological evidence is opposed to the belief in early glacial epochs except at very remote and distant intervals, there is nothing which contradicts the occurrence of repeated changes of climate, which, though too small in amount to produce any well-marked physical or organic change, would yet be amply sufficient to keep the organic world in a constant state of movement, and which, by subjecting the whole flora and fauna of a country at comparatively short intervals to decided changes of physical conditions, would supply that stimulus and motive power which, as we have seen, is all that is necessary to keep the processes of "natural selection" in constant operation.

The frequent recurrence of periods of high and of low excentricity must certainly have produced changes of climate of considerable importance to the life of animals and plants. During periods of high excentricity with summer in *perihelion*, that season would be certainly very much hotter, while the winters would be longer and colder than at present; and although geographical conditions might prevent any permanent increase of snow and ice even in the extreme north, yet we cannot doubt that the whole northern hemisphere would then have a very different climate than when the changing phase of precession brought a very cool summer and a very mild winter—a perpetual spring, in fact. Now, such a change of climate would certainly be calculated to bring about a considerable change of *species*, both by modification and migration, without any such decided change of *type* either in the vegetation or the animals that we could say from their fossil remains that any change of climate had taken place. Let us suppose, for instance, that the climate of England and that of Canada were to be mutually exchanged, and that the change took five or six thousand years to bring about, it cannot be doubted that considerable modifications in the fauna and flora of both countries would be the result, although it is impossible to predict

epochs of life extermination were epochs of cold; and Dana thinks that two at least such epochs may be recognised, at the close of the Palæozoic and of the Cretaceous periods—to which we may add the last glacial epoch.

what the precise changes would be. We can safely say, however, that some species would stand the change better than others, while it is highly probable that some would be actually benefited by it, and that others would be injured. But the benefited would certainly increase, and the injured decrease, in consequence, and thus a series of changes would be initiated that might lead to most important results. Again, we are sure that some species would become modified in adaptation to the change of climate more readily than others, and these modified species would therefore increase at the expense of others not so readily modified; and hence would arise on the one hand extinction of species, and on the other the production of new forms.

But this is the very least amount of change of climate that would certainly occur every 10,500 years when there was a high excentricity, for it is impossible to doubt that a varying distance of the sun in summer from 86 to 99 millions of miles (which is what occurred during—as supposed—the Miocene period, 850,000 years ago) would produce an important difference in the summer temperature and in the actinic influence of sunshine on vegetation. For the intensity of the sun's rays would vary as the square of the distance, or nearly as 74 to 98, so that the earth would be actually receiving one-fourth less sun-heat during summer at one time than at the other. An equally high excentricity occurred 2,500,000 years back, and no doubt was often reached during still earlier epochs, while a lower but still very high excentricity has frequently prevailed, and is probably near its average value. Changes of climate, therefore, every 10,500 years, of the character above indicated and of varying intensity, have been the rule rather than the exception in past time; and these changes must have been variously modified by changing geographical conditions so as to produce climatic alterations in different directions, giving to the ancient lands either dry or wet seasons, storms or calms, equable or excessive temperatures, in a variety of combinations of which the earth perhaps affords no example under the present low phase of

eccentricity and consequent slight inequality of sun-heat.

Present Condition of the Earth One of Exceptional Stability as Regards Climate.—It will be seen, by a reference to the diagram at page 171, that during the last three million years the eccentricity has been *less* than it is now on eight occasions, for short periods only, making up a total of about 280,000 years; while it has been *more* than it is now for many long periods, of from 300,000 to 700,000 years each, making a total of 2,720,000 years; or nearly as 10 to 1. For nearly half the entire period, or 1,400,000 years, the eccentricity has been nearly double what it is now, and this is not far from its mean condition. We have no reason for supposing that this long period of three million years, for which we have tables, was in any way exceptional as regards the degree or variation of eccentricity; but, on the contrary, we may pretty safely assume that its variations during this time fairly represent its average state of increase and decrease during all known geological time. But when the glacial epoch ended, 72,000 years ago, the eccentricity was about double its present amount; it then rapidly decreased till, at 60,000 years back, it was very little greater than it is now, and since then it has been uniformly small. It follows that, for about 60,000 years before our time, the mutations of climate every 10,500 years have been comparatively unimportant, and that the temperate zones have enjoyed *an exceptional stability of climate*. During this time those powerful causes of organic change which depend on considerable changes of climate and the consequent modifications, migrations, and extinctions of species, will not have been at work; the slight changes that did occur would probably be so slow and so little marked that the various species would be able to adapt themselves to them without much disturbance; and the result would be *an epoch of exceptional stability of species*.

But it is from this very period of *exceptional stability* that we obtain our only *scale* for measuring the rate of organic change. It includes not only the historical period,

but that of the Swiss Lake dwellings, the Danish shell-mounds, our peat-bogs, our sunken forests, and many of our superficial alluvial deposits—the whole in fact, of the iron, bronze, and neolithic ages. Even some portion of the palæolithic age, and of the more recent gravels and cave-earths may come into the same general period if they were formed when the glacial epoch was passing away. Now throughout all these ages we find no indication of change of species, and but little, comparatively, of migration. We thus get an erroneous idea of the *permanence and stability of specific forms*, due to the period immediately antecedent to our own being a *period of exceptional permanence and stability* as regards climatic and geographical conditions.¹

Date of Last Glacial Epoch and its Bearing on the Measurement of Geological Time.—Directly we go back from this stable period we come upon changes both in the forms and in the distribution of species; and when we pass beyond the last glacial epoch into the Pliocene period we find ourselves in a comparatively new world, surrounded by a considerable number of species altogether different from any which now exist, together with many others which, though still living, now inhabit distant regions. It seems not improbable that what is termed the Pliocene period, was really the coming on of the glacial epoch, and this is the opinion of Professor Jules Marcou.² According to our views, a considerable amount of geographical change must have occurred at the change from the Miocene to the Pliocene, favouring the refrigeration of the northern hemisphere, and leading, in the way already pointed out, to the glacial epoch whenever a high degree of excentricity

¹ This view was, I believe, first put forth by myself in a paper read before the Geological Section of the British Association in 1869, and subsequently in an article in *Nature*, Vol. I. p. 454. It was also stated by Mr. S. B. K. Skertchley in his *Physical System of the Universe*, p. 363 (1878); but we both founded it on what I now consider the erroneous doctrine that actual glacial epochs recurred each 10,500 years during periods of high excentricity.

² Explication d'une seconde édition de la *Carte Géologique de la Terre* (1875), p. 64.

prevailed. As many reasons combine to make us fix the height of the glacial epoch at the period of high excentricity which occurred 200,000 years back, and as the Pliocene period was probably not of long duration, we must suppose the next great phase of very high excentricity (850,000 years ago) to fall within the Miocene epoch. Dr. Croll believes that this must have produced a glacial period, but we have shown strong reasons for believing that, in concurrence with favourable geographical conditions, it led to uninterrupted warm climates in the temperate and northern zones. This, however, did not prevent the occurrence of local glaciation wherever other conditions led to its initiation, and the most powerful of such conditions is a great extent of high land. Now we know that the Alps acquired a considerable part of their elevation during the latter part of the Miocene period, since Miocene rocks occur at an elevation of over 6,000 feet, while Eocene beds occur at nearly 10,000 feet. But since that time there has been a vast amount of denudation, so that these rocks may have been at first raised much higher than we now find them, and thus a considerable portion of the Alps may have been more elevated than they are now. This would certainly lead to an enormous accumulation of snow, which would be increased when the excentricity reached a maximum, as already fully explained, and may then have caused glaciers to descend into the adjacent sea, carrying those enormous masses of rock which are buried in the Upper Miocene of the Superga in Northern Italy. An earlier epoch of great altitude in the Alps coinciding with the very high excentricity 2,500,000 years ago, may have caused the local glaciation of the Middle Eocene period when the enormous erratics of the Flysch conglomerate were deposited in the inland seas of Northern Switzerland, the Carpathians, and the Apennines. This is quite in harmony with the indications of an uninterrupted warm climate and rich vegetation during the very same period in the adjacent low countries, just as we find at the present day in New Zealand a delightful climate and a rich vegetation of *Metrosideros*,

fuchsias and tree-ferns on the very borders of huge glaciers, descending to within 700 feet of the sea-level. It is not pretended that these estimates of geological time have any more value than probable guesses; but it is certainly a curious coincidence that two remarkable periods of high excentricity should have occurred, at such periods and at such intervals apart, as very well accord with the comparative remoteness of the two deposits in which undoubted signs of ice-action have been found, and that both these are localised in the vicinity of mountains which are known to have acquired a considerable elevation at about the same period of time.

In the tenth edition of the *Principles of Geology*, Sir Charles Lyell, taking the amount of change in the species of mollusca as a guide, estimated the time elapsed since the commencement of the Miocene as one-third that of the whole Tertiary epoch, and the latter at one-fourth that of geological time since the Cambrian period. Professor Dana, on the other hand, estimates the Tertiary as only one-fifteenth of the Mesozoic and Palæozoic combined. On the estimate above given, founded on the dates of phases of high excentricity, we shall arrive at about four million years for the Tertiary epoch, and sixteen million years for the time elapsed since the Cambrian, according to Lyell, or sixty millions according to Dana. The estimate arrived at from the rate of denudation and deposition (twenty-eight million years) is nearly midway between these, and it is, at all events, satisfactory that the various measures result in figures of the same order of magnitude, which is all one can expect when discussing so difficult and exceedingly speculative a subject.

The only value of such estimates is to define our notions of geological time, and to show that the enormous periods, of hundreds of millions of years, which have sometimes been indicated by geologists, are neither necessary nor warranted by the facts at our command; while the present result places us more in harmony with the calculations of physicists, by leaving a very wide margin between geological time as defined by the fossiliferous rocks, and that

far more extensive period which includes all possibility of life upon the earth.

Concluding Remarks.—In the present chapter I have endeavoured to show that, combining the measured rate of denudation with the estimated thickness and probable extent of the known series of sedimentary rocks, we may arrive at a rude estimate of the time occupied in the formation of those rocks. From another point of departure—that of the probable date of the Miocene period, as determined by the epoch of high excentricity supposed to have aided in the production of the Alpine glaciation during that period, and taking the estimate of geologists as to the proportionate amount of change in the animal world since that epoch—we obtain another estimate of the duration of geological time, which, though founded on far less secure data, agrees pretty nearly with the former estimate. The time thus arrived at is immensely less than the usual estimates of geologists, and is so far within the limits of the duration of the earth as calculated by Sir William Thomson, as to allow for the development of the lower organisms an amount of time anterior to the Cambrian period several times greater than has elapsed between that period and the present day. I have further shown that, in the continued mutations of climate produced by high excentricity and opposite phases of precession, even though these did not lead to glacial epochs, we have a motive power well calculated to produce far more rapid organic changes than have hitherto been thought possible; while in the enormous amount of specific variation (as demonstrated in an earlier chapter), we have ample material for that power to act upon, so as to keep the organic world in a state of rapid change and development proportioned to the comparatively rapid changes in the earth's surface.

We have now finished the series of preliminary studies of the biological conditions and physical changes which have affected the modification and dispersal of organisms, and have thus brought about their actual distribution on

the surface of the earth. These studies will, it is believed, place us in a condition to solve most of the problems presented by the distribution of animals and plants, whenever the necessary facts, both as to their distribution and their affinities, are sufficiently well known; and we now proceed to apply the principles we have established to the interpretation of the phenomena presented by some of the more important and best known of the islands of our globe, limiting ourselves to these for reasons which have been already sufficiently explained in our preface.

far more extensive period which includes all possibility of life upon the earth.

Concluding Remarks.—In the present chapter I have endeavoured to show that, combining the measured rate of denudation with the estimated thickness and probable extent of the known series of sedimentary rocks, we may arrive at a rude estimate of the time occupied in the formation of those rocks. From another point of departure—that of the probable date of the Miocene period, as determined by the epoch of high excentricity supposed to have aided in the production of the Alpine glaciation during that period, and taking the estimate of geologists as to the proportionate amount of change in the animal world since that epoch—we obtain another estimate of the duration of geological time, which, though founded on far less secure data, agrees pretty nearly with the former estimate. The time thus arrived at is immensely less than the usual estimates of geologists, and is so far within the limits of the duration of the earth as calculated by Sir William Thomson, as to allow for the development of the lower organisms an amount of time anterior to the Cambrian period several times greater than has elapsed between that period and the present day. I have further shown that, in the continued mutations of climate produced by high excentricity and opposite phases of precession, even though these did not lead to glacial epochs, we have a motive power well calculated to produce far more rapid organic changes than have hitherto been thought possible; while in the enormous amount of specific variation (as demonstrated in an earlier chapter), we have ample material for that power to act upon, so as to keep the organic world in a state of rapid change and development proportioned to the comparatively rapid changes in the earth's surface.

We have now finished the series of preliminary studies of the biological conditions and physical changes which have affected the modification and dispersal of organisms, and have thus brought about their actual distribution on

the surface of the earth. These studies will, it is believed, place us in a condition to solve most of the problems presented by the distribution of animals and plants, whenever the necessary facts, both as to their distribution and their affinities, are sufficiently well known; and we now proceed to apply the principles we have established to the interpretation of the phenomena presented by some of the more important and best known of the islands of our globe, limiting ourselves to these for reasons which have been already sufficiently explained in our preface.

PLATE
CONTENTS

PART II
INSULAR FAUNAS AND FLORAS

CHAPTER II

THE CONSTITUTION OF THE STATE

The Constitution of the State is the fundamental law which governs the political organization and the relations of the State to its citizens and to other States.

In the United States, the Constitution is the supreme law of the land, and it is the duty of every citizen to know and understand it. The Constitution is the basis of all the laws and the government of the United States.

The Constitution is a written document which sets forth the principles and the structure of the government. It is the foundation upon which the government is built, and it is the source of all the powers of the government.

The Constitution is a living document, and it has been amended many times since it was first adopted. These amendments have been made to keep the Constitution up to date and to meet the needs of the people.

CHAPTER XI

THE CLASSIFICATION OF ISLANDS

Importance of Islands in the Study of the Distribution of Organisms—
Classification of Islands with Reference to Distribution—Continental
Islands—Oceanic Islands.

IN the preceding chapters, forming the first part of our work, we have discussed, more or less fully, the general features presented by animal distribution, as well as the various physical and biological changes which have been the most important agents in bringing about the present condition of the organic world.

We now proceed to apply these principles to the solution of the numerous problems presented by the distribution of animals; and in order to limit the field of our inquiry, and at the same time to deal only with such facts as may be rendered intelligible and interesting to those readers who have not much acquaintance with the details of natural history, we propose to consider only such phenomena as are presented by the islands of the globe.

Importance of Islands in the Study of the Distribution of Organisms.—Islands possess many advantages for the study of the laws and phenomena of distribution. As compared with continents they have a restricted area and definite boundaries, and in most cases their geographical and biological limits coincide. The number of species and of genera they contain is always much smaller than in the

case of continents, and their peculiar species and groups are usually well defined and strictly limited in range. Again, their relations with other lands are often direct and simple, and even when more complex are far easier to comprehend than those of continents; and they exhibit besides certain influences on the forms of life and certain peculiarities in their distribution which continents do not present, and whose study offers many points of interest.

In islands we have the facts of distribution presented to us, sometimes in their simplest forms, in other cases becoming gradually more and more complex; and we are therefore able to proceed step by step in the solution of the problems they present. But as in studying these problems we have necessarily to take into account the relations of the insular and continental faunas, we also get some knowledge of the latter, and acquire besides so much command over the general principles which underlie all problems of distribution, that it is not too much to say that when we have mastered the difficulties presented by the peculiarities of island life we shall find it comparatively easy to deal with the more complex and less clearly defined problems of continental distribution.

Classification of Islands with Reference to Distribution.—Islands have had two distinct modes of origin—they have either been separated from continents of which they are but detached fragments, or they have originated in the ocean and have never formed part of a continent or any large mass of land. This difference of origin is fundamental, and leads to a most important difference in their animal inhabitants; and we may therefore first distinguish the two classes—oceanic and continental islands.

Mr. Darwin appears to have been the first writer who called attention to the number and importance, both from a geological and biological point of view, of oceanic islands. He showed that with very few exceptions all the remoter islands of the great oceans were of volcanic or coralline formation, and that none of them contained indigenous mammalia or amphibia. He also showed the connection of these two phenomena, and maintained that none of the islands so characterised had ever formed

part of a continent. This was quite opposed to the opinions of the scientific men of the day, who almost all held the idea of continental extensions, and of oceanic islands being their fragments, and it was long before Mr. Darwin's views obtained general acceptance. Even now the belief still lingers; and we continually hear of old Atlantic or Pacific continents, of "Atlantis" or "Lemuria," of which hypothetical lands many existing islands, although wholly volcanic, are thought to be the remnants. We have already seen that Darwin connected the peculiar geological structure of oceanic islands with the permanence of the great oceans which contain them, and we have shown that several distinct lines of evidence all point to the same conclusion. We may therefore define oceanic islands, as follows:—Islands of volcanic or coralline formation, usually far from continents and always separated from them by very deep sea, entirely without indigenous land mammalia or amphibia, but with a fair number of birds and insects, and usually with some reptiles. This definition will exclude only two islands which have been sometimes classed as oceanic—New Zealand and the Seychelles. Rodriguez, which was once thought to be another exception, has been shown by the explorations during the Transit of Venus Expedition to be essentially volcanic, with some upraised coralline limestone.

Continental Islands.—Continental islands are always more varied in their geological formation, containing both ancient and recent stratified rocks. They are rarely very remote from a continent, and they always contain some land mammals and amphibia, as well as representatives of the other classes and orders in considerable variety. They may, however, be divided into two well-marked groups—ancient and recent continental islands—the characters of which may be easily defined.

Recent continental islands are always situated on submerged banks connecting them with a continent, and the depth of the intervening sea rarely exceeds 100 fathoms. They resemble the continent in their geological structure, while their animal and vegetable productions are either almost identical with those of the continent, or if other-

wise, the difference consists in the presence of closely allied species of the same types, with occasionally a very few peculiar genera. They possess in fact all the characteristics of a portion of the continent, separated from it at a recent geological period.

Ancient continental islands differ greatly from the preceding in many respects. They are not united to the adjacent continent by a shallow bank, but are usually separated from it by a depth of sea of several hundreds to more than a thousand fathoms. In geological structure they agree generally with the more recent islands; like them they possess mammalia and amphibia, usually in considerable abundance, as well as all other classes of animals; but these are highly peculiar, almost all being distinct species, and many forming distinct and peculiar genera or families. They are also well characterised by the fragmentary nature of their fauna, many of the most characteristic continental orders or families being quite unrepresented, while some of their animals are allied, not to such forms as inhabit the adjacent continent, but to others found only in remote parts of the world. This very remarkable set of characters marks off the islands which exhibit them as a distinct class, which often present the greatest anomalies and most difficult problems to the student of distribution.

Oceanic Islands.—The total absence of warm-blooded terrestrial animals in an island otherwise well suited to maintain them, is held to prove that such island is no mere fragment of any existing or submerged continent, but one that has been actually produced in mid-ocean. It is true that if a continental island were to be completely submerged for a single day and then again elevated, its higher terrestrial animals would be all destroyed, and if it were situated at a considerable distance from land it would be reduced to the same zoological condition as an oceanic island. But such a complete submergence and re-elevation appears never to have taken place, for there is no single island on the globe which has the physical and geological features of a continental, combined with the zoological features of an oceanic island. It is true that some of the coral-islands may be formed upon submerged lands

of a continental character, but we have no proof of this; and even if it were so, the existing islands are to all intents and purposes oceanic.

We will now pass on to a consideration of some of the more interesting examples of these three classes, beginning with oceanic islands.

All the animals which now inhabit such oceanic islands must either themselves have reached them by crossing the ocean, or be the descendants of ancestors who did so. Let us then see what are, in fact, the animal and vegetable inhabitants of these islands, and how far their presence can be accounted for. We will begin with the Azores, or Western Islands, because they have been thoroughly well explored by naturalists, and in their peculiarities afford us an important clue to some of the most efficient means of distribution among several classes of animals.

CHAPTER XII

OCEANIC ISLANDS :—THE AZORES AND BERMUDA

THE AZORES, OR WESTERN ISLANDS

Position and Physical Features—Chief Zoological Features of the Azores—Birds—Origin of the Azorean Bird Fauna—Insects of the Azores—Land-Shell of the Azores—The Flora of the Azores—The Dispersal of Seeds—Birds as Seed-Carriers—Facilities for Dispersal of Azorean Plants—Important Deduction from the Peculiarities of the Azorean Fauna and Flora.

BERMUDA

Position and Physical Features—The Red Clay of Bermuda—Zoology of Bermuda—Birds of Bermuda—Comparison of the Bird Faunas of Bermuda and the Azores—Insects of Bermuda—Land Mollusca—Flora of Bermuda—Concluding Remarks on the Azores and Bermuda.

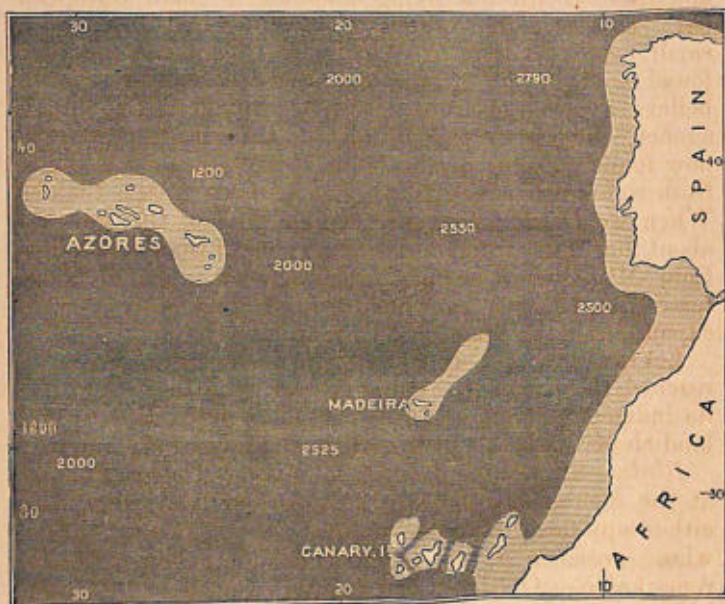
WE will commence our investigation into the phenomena presented by oceanic islands, with two groups of the North Atlantic, in which the facts are of a comparatively simple nature and such as to afford us a valuable clue to a solution of the more difficult problems we shall have to deal with further on. The Azores and Bermuda offer great contrasts in physical features, but striking similarities in geographical position. The one is volcanic, the other coralline; but both are surrounded by a wide expanse of ocean of enormous depth, the one being about as far from Europe as the other is from America. Both are situated in the

temperate zone, and they differ less than six degrees in latitude, yet the vegetation of the one is wholly temperate, while that of the other is almost tropical. The productions of the one are related to Europe, as those of the other are to America, but they present instructive differences; and both afford evidence of the highest value as to the means of dispersal of various groups of organisms across a wide expanse of ocean.

THE AZORES, OR WESTERN ISLANDS.

These islands, nine in number, form a widely scattered group, situated between 37° and $39^{\circ} 40'$ N. Lat. and stretching in a south-east and north-west direction over a distance of nearly 400 miles. The largest of the islands, San Miguel, is about forty miles long, and is one of the nearest to Europe, being rather under 900 miles from the coast of Portugal, from which it is separated by an ocean 2,500 fathoms deep. The depth between the islands does not seem to be known, but the 1,000 fathom line encloses the whole group pretty closely, while a depth of about 1,800 fathoms is reached within 300 miles in all directions. These great depths render it in the highest degree improbable that the Azores have ever been united with the European continent; while their being wholly volcanic is equally opposed to the view of their having formed part of an extensive Atlantis including Madeira and the Canaries. The only exception to their volcanic structure is the occurrence in one small island only (Santa Maria) of some marine deposits of Upper Miocene age—a fact which proves some alterations of level, and perhaps a greater extension of this island at some former period, but in no way indicates a former union of the islands, or any greater extension of the whole group. It proves, however, that the group is of considerable antiquity, since it must date back to Miocene times; and this fact may be of importance in considering the origin and peculiar features of the fauna and flora. It thus appears that in all physical features the Azores correspond strictly with our physical definition of "oceanic islands," while their great distance

from any other land, and the depth of the ocean around them, make them typical examples of the class. We should therefore expect them to be equally typical in their fauna and flora; and this is the case as regards the most important characteristics, although in some points of detail they present exceptional phenomena.



OUTLINE MAP OF THE AZORES.

NOTE.—The light tint shows where the sea is less than 1,000 fathoms deep.
 The dark tint " " " " more than 1,000 fathoms deep.
 The figures show depths in fathoms.

*Chief Zoological Features of the Azores.*¹—The great feature of oceanic islands—the absence of all indigenous land-mammalia and amphibia—is well shown in this

¹ For most of the facts as to the zoology and botany of these islands, I am indebted to Mr. Godman's valuable work—*Natural History of the Azores or Western Islands*, by Frederick Du Cane Godman, F.L.S., F.Z.S., &c., London, 1870.

group; and it is even carried further, so as to include all terrestrial vertebrata, there being no snake, lizard, frog, or fresh-water fish, although the islands are sufficiently extensive, possess a mild and equable climate, and are in every way adapted to support all these groups. On the other hand, flying creatures, as birds and insects, are abundant; and there is also one flying mammal—a small European bat. It is true that rabbits, weasels, rats and mice, and a small lizard peculiar to Madeira and Teneriffé, are now found wild in the Azores, but there is good reason to believe that these have all been introduced by human agency. The same may be said of the gold-fish and eels now found in some of the lakes, there being not a single fresh-water fish which is truly indigenous to the islands. When we consider that the nearest part of the group is about 900 miles from Portugal, and more than 550 miles from Madeira, it is not surprising that none of these terrestrial animals can have passed over such a wide expanse of ocean unassisted by man.

Let us now see what animals are believed to have reached the group by natural means, and thus constitute its indigenous fauna. These consist of birds, insects, and land-shells, each of which must be considered separately.

Birds.—Fifty-three species of birds have been observed at the Azores, but the larger proportion (thirty-one) are either aquatic or waders—birds of great powers of flight, whose presence in the remotest islands is by no means remarkable. Of these two groups twenty are residents, breeding in the islands, while eleven are stragglers only visiting the islands occasionally, and all are common European species. The land-birds, twenty-two in number, are more interesting, four only being stragglers, while eighteen are permanent residents. The following is a list of these resident land-birds:—

1. Common Buzzard	(<i>Buteo vulgaris</i>)
2. Long-eared Owl	(<i>Asio otus</i>)
3. Barn Owl	(<i>Strix flammea</i>)
4. Blackbird	(<i>Turdus merula</i>)
5. Robin	(<i>Erythacus rubecula</i>)
6. Blackcap	(<i>Sylvia atricapilla</i>)

7. Gold-crest	(<i>Regulus cristatus</i>)
8. Wheatear	(<i>Saxicola oenanthe</i>)
9. Grey Wagtail	(<i>Motacilla sulphurea</i>)
10. Atlantic Chaffinch	(<i>Fringilla tintillon</i>)
11. Azorean Bullfinch	(<i>Pyrrhula murina</i>)
12. Canary	(<i>Serinus canarius</i>)
13. Common Starling	(<i>Sturnus vulgaris</i>)
14. Lesser Spotted Woodpecker	(<i>Dryobates minor</i>)
15. Wood-pigeon	(<i>Columba palumbus</i>)
16. Rock Dove	(<i>Columba livia</i>)
17. Red-legged Partridge	(<i>Caccabis rufa</i>)
18. Common Quail	(<i>Coturnix communis</i>)

All the above-named birds are common in Europe and North Africa except three—the Atlantic chaffinch and the canary which inhabit Madeira and the Canary Islands, and the Azorean bullfinch, which is peculiar to the islands we are considering.

Origin of the Azorean Bird-fauna.—The questions we have now before us are—how did these eighteen species of birds first reach the Azores, and how are we to explain the presence of a single peculiar species while all the rest are identical with European birds? In order to answer them, let us first see what stragglers now actually visit the Azores from the nearest continents. The four species given in Mr. Godman's list are the kestrel, the oriole, the snow-bunting, and the hoopoe; but he also tells us that there are certainly others, and adds: "Scarcely a storm occurs in spring or autumn without bringing one or more species foreign to the islands; and I have frequently been told that swallows, larks, grebes, and other species not referred to here, are not uncommonly seen at those seasons of the year."

We have, therefore, every reason to believe that the birds which are now residents originated as stragglers, which occasionally found a haven in these remote islands when driven out to sea by storms. Some of them, no doubt, still often arrive from the continent, but these cannot easily be distinguished as new arrivals among those which are permanent inhabitants. Many facts mentioned by Mr. Godman show that this is the case. A barn-owl, much exhausted, flew on board a whaling-ship when 500 miles S.W. of the Azores; and even if it had come from

Madeira it must have travelled quite as far as from Portugal to the islands. Mr. Godman also shot a single specimen of the wheatear in Flores after a strong gale of wind, and as no one on the island knew the bird, it was almost certainly a recent arrival. Subsequently a few were found breeding in the old crater of Corvo, a small adjacent island; and as the species is not found in any other island of the group, we may infer that this bird is a recent immigrant in process of establishing itself.

Another fact which is almost conclusive in favour of the bird-population having arrived as stragglers is, that they are most abundant in the islands nearest to Europe and Africa. The Azores consist of three divisions—an eastern, consisting of two islands, St. Michael's and St. Mary's; a central of five, Terceira, Graciosa, St. George's, Pico, and Fayal; and a western of two, Flores and Corvo. Now had the whole group once been united to the continent, or even formed parts of one extensive Atlantic island, we should certainly expect the central group, which is more compact and has a much larger area than all the rest, to have the greatest number and variety of birds. But the fact that birds are most numerous in the eastern group, and diminish as we go westward, is entirely opposed to this theory, while it is strictly in accordance with the view that they are all stragglers from Europe, Africa, or the other Atlantic islands. Omitting oceanic wanderers, and including all birds which have probably arrived involuntarily, the numbers are found to be forty species in the eastern group, thirty-six in the central, and twenty-nine in the western.

To account for the presence of one peculiar species—the bullfinch (which, however, does not differ from the common European bullfinch more than do some of the varieties of North American birds from their type-species) is not difficult; the wonder rather being that there are not more peculiar forms. In our third chapter we have seen how great is the amount of individual variation in birds, and how readily local varieties become established wherever the physical conditions are sufficiently distinct. Now we can hardly have a greater difference of conditions

than between the continent of Europe or North Africa, and a group of rocky islands in mid-Atlantic, situated in the full course of the Gulf Stream and with an excessively mild though stormy climate. We have every reason to believe that special modifications would soon become established in any animals completely isolated under such conditions. But they are not, as a rule, thus completely isolated, because, as we have seen, stragglers arrive at short intervals; and these, mixing with the residents, keep up the purity of the breed. It follows, that only those species which reach the Azores at very remote intervals will be likely to acquire well-marked distinctive characters; and this appears to have happened with the bullfinch alone, a bird which does not migrate, and is therefore less likely to be blown out to sea, more especially as it inhabits woody districts. A few other Azorean birds, however, exhibit slight differences from their European allies.

There is another reason for the very slight amount of peculiarity presented by the fauna of the Azores as compared with many other oceanic islands, dependent on its comparatively recent origin. The islands themselves may be of considerable antiquity, since a few small deposits, believed to be of Miocene age, have been found on them, but there can be little doubt that their present fauna, at all events as concerns the birds, had its origin since the date of the last glacial epoch. Even now icebergs reach the latitude of the Azores but a little to the west of them; and when we consider the proofs of extensive ice-action in North America and Europe, we can hardly doubt that these islands were at that time surrounded with pack-ice, while their own mountains, reaching 7,600 feet high in Pico, would almost certainly have been covered with perpetual snow and have sent down glaciers to the sea. They might then have had a climate almost as bad as that now endured by the Prince Edward Islands in the southern hemisphere, nearly ten degrees farther from the equator, where there are no land-birds whatever, although the distance from Africa is not much greater than that of the Azores from Europe, while the vegetation is limited to a few alpine plants and mosses. This recent origin of the

*birds accounts in a great measure for their identity with those of Europe, because, whatever change has occurred must have been effected in the islands themselves, and in a time limited to that which has elapsed since the glacial epoch passed away.

Insects of the Azores.—Having thus found no difficulty in accounting for the peculiarities presented by the birds of these islands, we have only to see how far the same general principles will apply to the insects and land-shells. The butterflies, moths, and hymenoptera, are few in number, and almost all seem to be common European species, whose presence is explained by the same causes as those which have introduced the birds. Beetles, however, are more numerous, and have been better studied, and these present some features of interest. The total number of species yet known is 212, of which 175 are European; but out of these 101 are believed to have been introduced by human agency, leaving seventy-four really indigenous. Twenty-three of these indigenous species are not found in any of the other Atlantic islands, showing that they have been introduced directly from Europe by causes which have acted more powerfully here than farther south. Besides these there are thirty-six species not found in Europe, of which nineteen are natives of Madeira or the Canaries, three are American, and fourteen are altogether peculiar to the Azores. These latter are mostly allied to species found in Europe or in the other Atlantic islands, while one is allied to an American species, and two are so distinct as to constitute new genera. The following list of these peculiar species will be interesting:—

CARABIDÆ.

- Anchomenus aptinoides* ... Allied to a species from the Canaries.
Bembidium hesperus Allied to the European *B. lectum*.

DYTISCIDÆ.

- Agabus godmanni* Allied to the European *A. dispar*.

COLYDIDÆ.

- Tarphius wollastoni* A genus almost peculiar to the Atlantic islands.

ELATERIDE.

- Heteroderes azoricus*.....Allied to a Brazilian species.
Elastrus dolosusBelongs to a peculiar Madagascar genus!

MELYRIDÆ.

- Attalus miniaticollis*Allied to a Canarian species.

RHYNCOPIHORA.

- Phæophagus variabilis* ...Allied to European and Atlantic species.
Acalles droueti..... A Mediterranean and Atlantic genus.
Laparocerus azoricusAllied to Madeiran species.
Asynonychun godmansi ...A peculiar genus, allied to *Brachyderes*, of the south of Europe.
Neocnemis occidentalis .. A peculiar genus, allied to the European genus *Strophosomus*.

HETEROMERA.

- Helops azoricus*Allied to *H. vulcanus* of Madeira.

STAPHYLINIDÆ.

- Xenomma melanocphala*..Allied to *X. filiforme* from the Canaries.

This greater amount of speciality in the beetles than in the birds may be due to two causes. In the first place many of these small insects have no doubt survived the glacial epoch, and may, in that case, represent very ancient forms which have become extinct in their native country; and in the second place, insects have many more chances of reaching remote islands than birds, for not only may they be carried by gales of wind, but sometimes, in the egg or larva state or even as perfect insects, they may be drifted safely for weeks over the ocean, buried in the light stems of plants or in the solid wood of trees in which many of them undergo their transformations. Thus we may explain the presence of three common South American species (two elaters and a longicorn), all wood-eaters, and therefore liable to be occasionally brought in floating timber by the Gulf Stream. But insects are also immensely more numerous in species than are land-birds, and their transmission would be in most cases quite involuntary, and not dependent on their own powers of flight as with birds; and thus the chances against the same species being frequently carried to the same island would be considerable. If we add to this the dependence of so

many insects on local conditions of climate and vegetation, and their liability to be destroyed by insectivorous birds, we shall see that, although there may be a greater probability of insects as a whole reaching the islands, the chance against any particular species arriving there, or against the same species arriving frequently, is much greater than in the case of birds. The result is, that (as compared with Britain for example) the birds are, proportionately, much more numerous than the beetles, while the peculiar species of beetles are much more numerous than among birds, both facts being quite in accordance with what we know of the habits of the two groups. We may also remark, that the small size and obscure characters of many of the beetles renders it probable that species now supposed to be peculiar, really inhabit some parts of Europe or North Africa.

It is interesting to note that the two families which are pre-eminently wood, root, or seed eaters, are those which present the greatest amount of speciality. The two Elateridæ alone exhibit remote affinities, the one with a Brazilian the other with a Madagascar group; while the only peculiar genera belong to the Rhyncophora, but are allied to European forms. These last almost certainly form a portion of the more ancient fauna of the islands which migrated to them in pre-glacial times, while the Brazilian elater appears to be the solitary example of a living insect brought by the Gulf Stream to these remote shores. The elater, having its nearest living ally in Madagascar (*Elastrus dolosus*), cannot be held to indicate any independent communication between these distant islands; but is more probably a relic of a once more widespread type which has only been able to maintain itself in these localities. Mr. Crotch states that there are some *species* of beetles common to Madagascar and the Canary Islands, while there are several *genera*, common to Madagascar and South America, and some to Madagascar and Australia. The clue to these apparent anomalies is found in other genera being common to Madagascar, Africa, and South America, while others are Asiatic or Australian. Madagascar, in fact, has insect relations with every part of

the globe, and the only rational explanation of such facts is, that they are indications of very ancient and once widespread groups, maintaining themselves only in a few widely separated portions of what was at one time or another the area of their distribution.

Land-shells of the Azores.—Like the insects and birds, the land-shells of these islands have a generally European aspect, but with a larger proportion of peculiar species. This was to be expected, because the means by which molluscs are carried over the sea are far less numerous and varied than in the case of insects;¹ and we may therefore conclude that their introduction is a very rare event, and that a species once arrived remains for long periods undisturbed by new arrivals, and is therefore more likely to become modified by the new conditions, and then fixed as a distinct type. Out of the sixty-nine known species, thirty-seven are common to Europe or the other Atlantic islands, while thirty-two are peculiar, though almost all are distinctly allied to European types. The majority of these shells, especially the peculiar forms, are very small, and many of them may date back to beyond the glacial epoch. The eggs of these would be exceedingly minute, and might occasionally be carried on leaves or other materials during gales of exceptional violence and duration, while others might be conveyed with the earth that often sticks to the feet of birds. There are also, probably, other unknown means of conveyance; but however this may be, the general character of the land-molluscs is such as to confirm the conclusions we have arrived at from a study of the birds and insects,—that these islands have never been connected with a continent, and have been peopled with living things by such forms only as in some way or other have been able to reach them across many hundred miles of ocean.

The Flora of the Azores.—The flowering-plants of the Azores have been studied by one of our first botanists, Mr. H. C. Watson, who has himself visited the islands and made extensive collections; and he has given a complete catalogue of the species in Mr. Godman's volume. As our

¹ See Chap. V. p. 78.

object in the present work is to trace the past history of the more important islands by means of the forms of life that inhabit them, and as for this purpose plants are sometimes of more value than any class of animals, it will be well to take advantage of the valuable materials here available, in order to ascertain how far the evidence derived from the two organic kingdoms agrees in character; and also to obtain some general results which may be of service in our discussion of more difficult and more complex problems.

There are in the Azores 480 known species of flowering-plants and ferns, of which no less than 440 are found also in Europe, Madeira, or the Canary Islands; while forty are peculiar to the Azores, but are more or less closely allied to European species. As botanists are no less prone than zoologists to invoke former land-connections and continental extensions to account for the wide dispersal of objects of their study, it will be well to examine somewhat closely what these facts really imply.

The Dispersal of Seeds.—The seeds of plants are liable to be dispersed by a greater variety of agents than any other organisms, while their tenacity of life, under varying conditions of heat and cold, drought and moisture, is also exceptionally great. They have also an advantage, in that the great majority of flowering plants have the sexes united in the same individual, so that a single seed in a state fit to germinate may easily stock a whole island. The dispersal of seeds has been studied by Sir Joseph Hooker, Mr. Darwin, and many other writers, who have made it sufficiently clear that they are in many cases liable to be carried enormous distances. An immense number are specially adapted to be carried by the wind, through the possession of down or hairs, or membranous wings or processes; while others are so minute, and produced in such profusion, that it is difficult to place a limit to the distance they might be carried by gales of wind or hurricanes. Another class of somewhat heavier seeds or dry fruits are capable of being exposed for a long time to sea-water without injury. Mr. Darwin made many experiments on this point, and he found that many seeds, especially of *Atriplex*,

Beta, oats, Capsicum, and the potato, grew after 100 days' immersion, while a large number survived fifty days. But he also found that most of them sink after a few days' immersion, and this would certainly prevent them being floated to very great distances. It is very possible, however, that dried branches or flower-heads containing seeds would float longer, while it is quite certain that many tropical seeds do float for enormous distances, as witness the double cocoa-nuts which cross the Indian ocean from the Seychelle Islands to the coast of Sumatra, and the West Indian beans which frequently reach the west coast of Scotland. There is therefore ample evidence of the possibility of seeds being conveyed across the sea for great distances by winds and surface currents.¹

Birds as Seed-carriers.—The great variety of fruits that are eaten by birds afford a means of plant-dispersal in the fact that seeds often pass through the bodies of birds in a state well-fitted for germination; and such seeds may occasionally be carried long distances by this means. Of the twenty-two land-birds found in the Azores, half are, more or less, fruit-eaters, and these may have been the means of introducing many plants into the islands.

Birds also frequently have small portions of earth on their feet; and Mr. Darwin has shown by actual experiment that almost all such earth contains seeds. Thus in

¹ Some of Mr. Darwin's experiments are very interesting and suggestive. Ripe hazel-nuts sank immediately, but when dried they floated for ninety days, and afterwards germinated. An asparagus-plant with ripe berries, when dried, floated for eighty-five days, and the seeds afterwards germinated. Out of ninety-four dried plants experimented with, eighteen floated for more than a month, and some for three months, and their powers of germination seem never to have been wholly destroyed. Now, as oceanic currents vary from thirty to sixty miles a day, such plants under the most favourable conditions might be carried $90 \times 60 = 5,400$ miles! But even half of this is ample to enable them to reach any oceanic island, and we must remember that till completely water-logged they might be driven along at a much greater rate by the wind. Mr. Darwin calculates the distance by the average time of flotation to be 924 miles; but in such a case as this we are entitled to take the extreme cases, because such countless thousands of plants and seeds must be carried out to sea annually that the extreme cases in a single experiment with only ninety-four plants, must happen hundreds or thousands of times and with hundreds or thousands of species, naturally, and thus afford ample opportunities for successful migration. (See *Origin of Species*, 6th Edition, p. 325.)

nine grains of earth on the leg of a woodcock a seed of the toad-rush was found which germinated; while a wounded red-legged partridge had a ball of earth weighing six and a half ounces adhering to its leg, and from this earth Mr. Darwin raised no less than eighty-two separate plants of about five distinct species. Still more remarkable was the experiment with six and three-quarter ounces of mud from the edge of a little pond, which, carefully treated under glass, produced 537 distinct plants! This is equal to a seed for every six grains of mud, and when we consider how many birds frequent the edges of ponds in search of food, or come there to drink, it is evident that great numbers of seeds may be dispersed by this means.

Many seeds have hispid awns, hooks, or prickles which readily attach them to the feathers of birds, and a great number of aquatic birds nest inland on the ground; and as these are pre-eminently wanderers, they must often aid in the dispersal of such plants.¹

¹ The following remarks, kindly communicated to me by Mr. H. N. Moseley, naturalist to the *Challenger*, throw much light on the agency of birds in the distribution of plants:—"Grisebach (*Veg. der Erde*, Vol. II. p. 496) lays much stress on the wide ranging of the albatross (*Diomedea*) across the equator from Cape Horn to the Kurile Islands, and thinks that the presence of the same plants in Arctic and Antarctic regions may be accounted for, possibly, by this fact. I was much struck at Marion Island of the Prince Edward group, by observing that the great albatross breeds in the midst of a dense, low herbage, and constructs its nest of a mound of turf and herbage. Some of the indigenous plants, e.g. *Acæna*, have flower-heads which stick like burrs to feathers, &c., and seem specially adapted for transportation by birds. Besides the albatrosses, various species of *Procellaria* and *Puffinus*, birds which range over immense distances may, I think, have played a great part in the distribution of plants, and especially account, in some measure, for the otherwise difficult fact (when occurring in the tropics), that widely distant islands have similar mountain plants. The *Procellaria* and *Puffinus* in nesting, burrow in the ground, as far as I have seen choosing often places where the vegetation is the thickest. The birds in burrowing get their feathers covered with vegetable mould, which must include spores, and often seeds. In high latitudes the birds often burrow near the sea-level, as at Tristan d'Acunha or Kerguelen's Land, but in the tropics they choose the mountains for their nesting-place (Finsch and Hartlaub, *Orn. der Viti- und Tonga-Inseln*, 1867, Einleitung, p. xviii.). Thus, *Puffinus megasi* nests at the top of the Korobasa basaga mountain, Viti Levu, fifty miles from the sea. A *Procellaria* breeds in like manner in the high mountains of Jamaica, I believe at 7,000 feet. Peale describes the same habit of *Procellaria rostrata* at Tahiti, and I saw the burrows myself amidst a dense growth of fern, &c., at 4,400 feet elevation in that island. Phaethon has a similar habit. It nests at the

Facilities for Dispersal of Azorean Plants.—Now in the course of very long periods of time the various causes here enumerated would be sufficient to stock the remotest islands with vegetation, and a considerable part of the Azorean flora appears well adapted to be so conveyed. Of the 439 flowering-plants in Mr. Watson's list, I find that about forty-five belong to genera that have either pappus or winged seeds; sixty-five to such as have very minute seeds; thirty have fleshy fruits such as are greedily eaten by birds; several have hispid seeds; and eighty-four are glutinous plants, which are all probably well-adapted for being carried partly by winds and partly by currents, as well as by some of the other causes mentioned. On the other hand we have a very suggestive fact in the absence from the Azores of most of the trees and shrubs with large and heavy fruits, however common they may be in Europe. Such are oaks, chestnuts, hazels, apples, beeches, alders, and firs; while the only trees or large shrubs are the Portugal laurel, myrtle, laurestinus, elder, *Laurus canariensis*, *Myrica faya*, and a doubtfully peculiar juniper—all small berry-bearers, and therefore likely to have been conveyed by one or other of the modes suggested above.

There can be little doubt that the truly indigenous flora of the islands is far more scanty than the number of plants recorded would imply, because a large but unknown proportion of the species are certainly importations, voluntary or involuntary, by man. As, however, the general character of the whole flora is that of the south-western peninsula of Europe, and as most of the introduced plants have come from the same country, it is almost impossible now to separate them, and Mr. Watson has not attempted to do so. The whole flora contains representatives of eighty natural orders and 250 genera: and even if we suppose that one-half the species only are truly indigenous,

crater of Kilauea, Hawaii, at 4,000 feet elevation, and also high up in Tahiti. In order to account for the transportation of the plants, it is not of course necessary that the same species of *Procellaria* or *Diomedea* should now range between the distant points where the plants occur. The ancestor of the now differing species might have carried the seeds. The range of the genus is sufficient.

there will still remain a wonderfully rich and varied flora to have been carried, by the various natural means above indicated, over 900 miles of ocean, more especially as the large proportion of species identical with those of Europe shows that their introduction has been comparatively recent, and that it is, probably (as in the case of the birds) still going on. We may therefore feel sure that we have here by no means reached the limit of distance to which plants can be conveyed by natural means across the ocean; and this conclusion will be of great value to us in investigating other cases where the evidence at our command is less complete, and the indications of origin more obscure or conflicting.

Of the forty species which are considered to be peculiar to the islands, all are allied to European plants except six, whose nearest affinities are in the Canaries or Madeira. Two of the Compositæ are considered to be distinct genera, but in this order generic divisions rest on slight technical distinctions; and the *Campanula vidalii* is very distinct from any other known species. With these exceptions, most of the peculiar Azorean species are closely allied to European plants, and are in several cases little more than varieties of them. While therefore we may believe that the larger part of the existing flora reached the islands since the glacial epoch, a portion of it may be more ancient, as there is no doubt that a majority of the species could withstand some lowering of temperature; while in such a warm latitude and surrounded with sea, there would always be many sunny and sheltered spots in which even tender plants might flourish.

Important Deduction from the Peculiarities of the Azorean Fauna and Flora.—There is one conclusion to be drawn from the almost wholly European character of the Azorean fauna and flora which deserves special attention, namely, that the peopling of remote islands is not due so much to ordinary or normal, as to extraordinary and exceptional causes. These islands lie in the course of the south-westerly return trades and also of the Gulf Stream, and we should therefore naturally expect that American birds, insects, and plants would preponderate if they were

conveyed by the regular winds and currents, which are both such as to prevent European species from reaching the islands. But the violent storms to which the Azores are liable blow from all points of the compass; and it is evidently to these, combined with the greater proximity and more favourable situation of the coasts of Europe and North Africa, that the presence of a fauna and flora so decidedly European is to be traced.

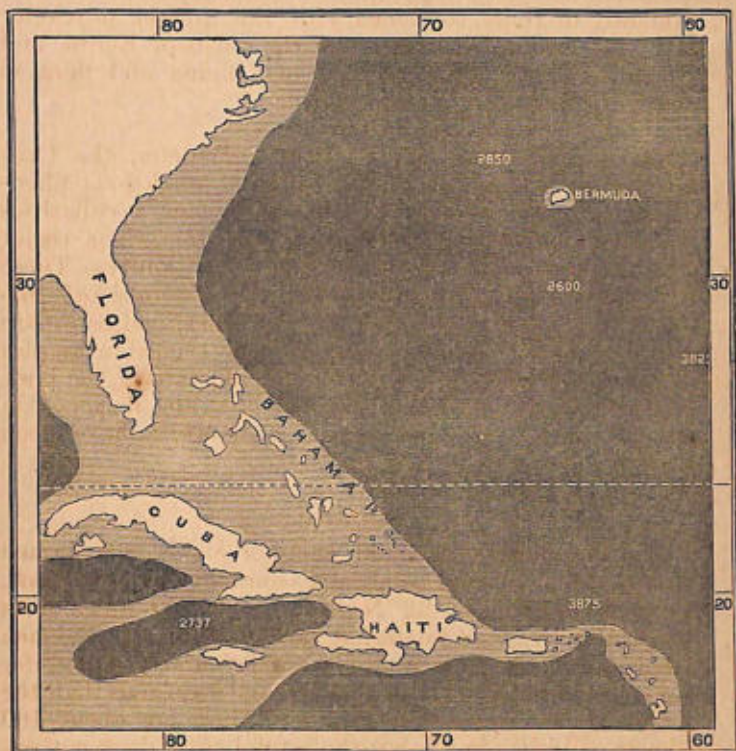
The other North Atlantic Islands—Madeira, the Canaries, and the Cape de Verdes—present analogous phenomena to those of the Azores, but with some peculiarities dependent on their more southern position, their richer vegetation, and perhaps their greater antiquity. These have been sufficiently discussed in my *Geographical Distribution of Animals* (Vol. I. pp. 208-215); and as we are now dealing with what may be termed typical examples of oceanic islands, for the purpose of illustrating the laws, and solving the problems presented by the dispersal of animals, we will pass on to other cases which have been less fully discussed in that work.

BERMUDA.

The Bermudas are a small group of low islands formed of coral, and blown coral-sand consolidated into rock. They are situated in 32° N. Lat., about 700 miles from North Carolina, and somewhat farther from the Bahama Islands, and are thus rather more favourably placed for receiving immigrants from America and its islands than the Azores are with respect to Europe. There are about 100 islands and islets in all, but their total area does not exceed fifty square miles. They are surrounded by reefs, some at a distance of thirty miles from the main group; and the discovery of a layer of earth with remains of cedar-trees forty-eight feet below the present high-water mark shows that the islands have once been more extensive and probably included the whole area now occupied by shoals and reefs.¹ Immediately beyond these reefs, how-

¹ *Nature*, Vol. VI. p. 262, "Recent Observations in the Bermudas," by Mr. J. Matthew Jones.

ever, extends a very deep ocean, while about 450 miles distant in a south-east direction, the deepest part of the North Atlantic is reached, where soundings of 3,825 and



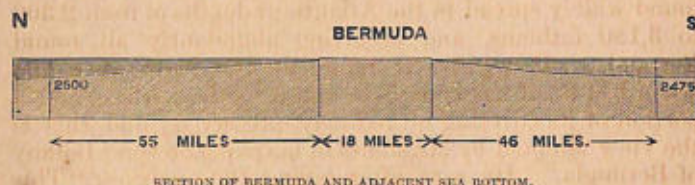
MAP OF BERMUDA AND THE AMERICAN COAST.

NOTE.—The light tint indicates sea less than 1,000 fathoms deep.
 The dark tint " " " more than 1,000 fathoms deep.
 The figures show the depth in fathoms.

3,875 fathoms have been obtained. It is clear therefore that these islands are typically oceanic.

Soundings were taken by the *Challenger* in four differ-

ent directions around Bermuda, and always showed a rapid deepening of the sea to about 2,500 fathoms. This was so remarkable, that in his reports to the Admiralty, Captain Nares spoke of Bermuda as "a solitary peak rising abruptly from a base only 120 miles in diameter;" and in another place as "an isolated peak rising abruptly from a very small base." These expressions show that Bermuda is looked upon as a typical example of an "oceanic peak", and on examining the series of official reports of the *Challenger* soundings, I can find no similar case, although some coasts, both of continents and islands, descend more abruptly. In order to show, therefore, what is the real character of this peak, I have drawn a section of it on a



The figures show the depth in fathoms at fifty-five miles north and forty-six miles south of the islands respectively.

true scale from the soundings taken in a north and south direction where the descent is steepest. It will be seen that the slope is on both sides very easy, being 1 in 16 on the south, and 1 in 19 on the north. The portion nearest the islands will slope more rapidly, perhaps reaching in places 1 in 10; but even this is not steeper than many country roads in hilly countries, while the remainder would be a hardly perceptible slope. Although generally very low, some parts of these islands rise to 250 feet above the sea-level, consisting of various kinds of limestone rock, sometimes soft and friable, but often very hard and even crystalline. It consists of beds which sometimes dip as much as 30° , and which also show great contortions, so that at first sight the islands appear to exhibit on a small scale the phenomena of a disturbed Palæozoic district. It has however long been known that these rocks are all due to the wind,

which blows up the fine calcareous sand, the product of the disintegration of coral, shells, serpulæ, and other organisms, forming sand-hills forty and fifty feet high, which move gradually along, overwhelming the lower tracts of land behind them. These are consolidated by the percolation of rain-water, which dissolves some of the lime from the more porous tracts and deposits it lower down, filling every fissure with stalagmite.

The Red Clay of Bermuda.—Besides the calcareous rocks there is found in many parts of the islands a layer of red earth or clay, containing about thirty per cent. of oxide of iron. This very closely resembles, both in colour and chemical composition, the red clay of the ocean floor, found widely spread in the Atlantic at depths of from 2,300 to 3,150 fathoms, and occurring abundantly all round Bermuda. It appears, therefore, at first sight, as if the ocean bed itself has been here raised to the surface, and a portion of its covering of red clay preserved; and this is the view adopted by Mr. Jones in his paper on the "Botany of Bermuda." He says, after giving the analysis: "This analysis tends to convince us that the deep chocolate-coloured red clay of the islands found in the lower levels, and from high-water mark some distance into the sea, originally came from the ocean floor, and that when by volcanic agency the Bermuda column was raised from the depths of the sea, its summit, most probably broken in outline, appeared above the surface covered with this red mud, which in the course of ages has but slightly changed its composition, and yet possesses sufficient evidence to prove its identity with that now lying contiguous to the base of the Bermuda column." But in his *Guide to Bermuda* Mr. Jones tells us that this same red earth has been found, two feet thick, under coral rock at a depth of forty-two feet below low-water mark, and that it "rested on a bed of compact calcareous sandstone." Now it is quite certain that this "calcareous sandstone" was never formed at the bottom of the deep ocean 700 miles from land; and the occurrence of the red earth at different levels upon coralline sand rock is therefore more probably due to some process of decomposition of the rock itself,

or of the minute organisms which abound in the blown sand.¹

Zoology of Bermuda.—As might be expected from their extreme isolation, these islands possess no indigenous terrestrial mammalia, frogs, or snakes.² There is however one lizard, which Professor Cope considers to be distinct from any American species, and which he has named *Plestiodon (Eumeces) longirostris*. It is said to be most nearly allied to *Eumeces quinquelineatus* of the south-eastern States, from which it differs in having nearly ten more rows of scales, the tail thicker, and the muzzle longer. In colour it is ashy brown above, greenish blue beneath, with a white line black-margined on the sides, and it seems to be tolerably abundant in the islands. This lizard is especially interesting as being the only vertebrate animal which exhibits any peculiarity.

Birds.—Notwithstanding its small size, low altitude and

¹ "The late Sir C. Wyville Thomson was of opinion that the 'red earth' which largely forms the soil of Bermuda had an organic origin, as well as the 'red clay' which the *Challenger* discovered in all the greater depths of the ocean basins. He regarded the red earth and red clay as an ash left behind after the gradual removal of the lime by water charged with carbonic acid. This ash he regarded as a constituent part of the shells of Foraminifera, skeletons of Corals, and Molluscs, [vide *Voyage of the Challenger*, Atlantic, Vol. I. p. 316]. This theory does not seem to be in any way tenable. Analysis of carefully selected shells of Foraminifera, Heteropods, and Pteropods, did not show the slightest trace of alumina, and none has as yet been discovered in coral skeletons. It is most probable that a large part of the clayey matter found in red clay and the red earth of Bermuda is derived from the disintegration of pumice, which is continually found floating on the surface of the sea. [See Murray, "On the Distribution of Volcanic Débris Over the Floor of the Ocean;" *Proc. Roy. Soc. Edin.* Vol. IX. pp. 247-261. 1876-1877.] The naturalists of the *Challenger* found it among the floating masses of gulf weed, and it is frequently picked up on the reefs of Bermuda and other coral islands. The red earth contains a good many fragments of magnetite, augite, feldspar, and glassy fragments, and when a large quantity of the rock of Bermuda is dissolved away with acid, a small number of fragments are also met with. These mineral particles most probably came originally from the pumice which had been cast up on the island for long ages (for it is known that these minerals are present in pumice), although possibly some of them may have come from the volcanic rock, which is believed to form the nucleus of the island." *The Voyage of H.M.S. Challenger*, Narrative of the Cruise, Vol. I. 1885, pp. 141-142.

² Four bats occur rarely, two being N. American, and two West Indian species. *The Bermuda Islands*, by Angelo Heilprin, Philadelphia. 1889.

remote position, a great number of birds visit Bermuda annually, some in large numbers, others only as accidental stragglers. Altogether, over 180 species have been recorded, rather more than half being wading and swimming birds, whose presence is not so much to be wondered at as they are great wanderers; while about eighty-five are land birds, many of which would hardly be supposed capable of flying so great a distance. Of the 180 species, however, about thirty have only been seen once, and a great many more are very rare; but about twenty species of land birds are recorded as tolerably frequent visitors, and nearly half these appear to come every year.

There are only eleven species which are permanent residents on the island—eight land, and three water birds, and of these one has been almost certainly introduced. These resident birds are as follows:—

1. *Galeoscoptes carolinensis*. (The Cat bird.) Migrates along the east coast of the United States.
2. *Sialia sialis*. (The Blue bird.) Migrates along the east coast.
3. *Vireo noveboracensis*. (The White-eyed green Tit.) Migrates along the east coast.
4. *Passer domesticus*. (The English Sparrow.) ? Introduced.
5. *Corvus americanus*. (The American Crow.) Common over all North America.
6. *Cardinalis virginianus*. (The Cardinal bird.) Migrates from Carolina southward.
7. *Chamaepelia passerina*. (The ground Dove.) Louisiana, W. Indies, and Mexico.
8. *Ortyx virginianus*. (The American Quail.) New England to Florida.
9. *Ardea herodias*. (The Great Blue Heron.) All North America.
10. *Gallinula galeata*. (The Florida Gallinule.) Temperate and tropical North America.
11. *Phaeton flavirostris*. (The Tropic Bird.)

It will be seen that these are all very common North American birds, and most of them are constant visitors from the mainland, so that however long they may have inhabited the islands there has been no chance for them to have acquired any distinctive characters owing to the want of isolation.

Among the most regular visitants which are not resident, are the common N. American kingfisher (*Ceryle alcyon*),

the night-hawk (*Chordeiles virginianus*), the wood wagtail (*Siurus novaboracensis*), the snow-bunting (*Plectrophanes nivalis*), and the wide-ranging rice-bird (*Dolichonyx oryzivora*), all very common and widespread in North America.

Comparison of the Bird-faunas of Bermuda and the Azores.—The bird-fauna of Bermuda thus differs from that of the Azores, in the much smaller number of resident species, and the presence of several regular migrants. This is due, first, to the small area and little varied surface of these islands, as well as to their limited flora and small supply of insects not affording conditions suitable for the residence of many species all the year round; and, secondly, to the peculiarity of the climate of North America, which causes a much larger number of its birds to be migratory than in Europe. The Northern United States and Canada, with a sunny climate, luxuriant vegetation, and abundant insect-life during the summer, supply food and shelter to an immense number of insectivorous and frugivorous birds; so that during the breeding season Canada is actually richer in bird-life than Florida. But as the severe winter comes on all these are obliged to migrate southward, some to Carolina, Georgia, and Florida, others as far as the West Indies, Mexico, or even to Guatemala and South America.

Every spring and autumn, therefore a vast multitude of birds, belonging to more than a hundred distinct species, migrate northward or southward in Eastern America. A large proportion of these pass along the Atlantic coast, and it has been observed that many of them fly some distance out to sea, passing straight across bays from headland to headland by the shortest route.

Now as the time of these migrations is the season of storms, especially the autumnal one, which nearly coincides with the hurricanes of the West Indies and the northerly gales of the coast of America, the migrating birds are very liable to be carried out to sea. Sometimes they may, as Mr. Jones suggests, be carried up by local whirlwinds to a great height, where meeting with a westerly or north westerly gale, they are rapidly driven sea-ward. The great majority no doubt perish, but some reach the Bermudas

and form one of its most striking autumnal features. In October, Mr. Jones tells us, the sportsman enjoys more shooting than at any other time. The violent revolving gales, which occur almost weekly, bring numbers of birds of many species from the American continent, the different members of the duck tribe forming no inconsiderable portion of the whole; while the Canada goose, and even the ponderous American swan, have been seen amidst the migratory host. With these come also such delicate birds as the American robin (*Turdus migratorius*), the yellow-rumped warbler (*Dendroica coronata*), the pine warbler (*Dendroica pinus*), the wood wagtail (*Siurus noveboracensis*), the summer red bird (*Pyrranga aestiva*), the snow-bunting (*Plectrophanes nivalis*), the red-poll (*Ægiothus linarius*), the king bird (*Tyrannus carolinensis*), and many others. It is no doubt in consequence of this repeated immigration that none of the Bermuda birds have acquired any special peculiarity constituting even a distinct variety; for the few species that are resident and breed in the islands are continually crossed by individual immigrants of the same species from the mainland.

Four European birds also have occurred in Bermuda;—the wheatear (*Saxicola ananthe*), which visits Iceland and Lapland and sometimes the northern United States; the skylark (*Alauda arvensis*), but this was probably an imported bird or an escape from some ship; the land-rail (*Crex pratensis*), which also wanders to Greenland and the United States; and the common snipe (*Scolopax gallinago*), which occurs not unfrequently in Greenland but has not yet been noticed in North America. It is however so like the American snipe (*S. wilsoni*), that a straggler might easily be overlooked.

Two small bats of N. American species also occasionally reach the island, while two others from the West Indies have more rarely occurred, and these are the only wild mammalia except rats and mice.

Insects of Bermuda.—Insects appear to be very scarce; but it is evident from the lists given by Mr. Jones, and more recently by Professor Heilprin, that only the more conspicuous species have been yet collected. These com-

prise nineteen beetles, eleven bees and wasps, twenty-six butterflies and moths, nine flies, and the same number of Hemiptera, Orthoptera, and Neuroptera respectively. All appear to be common North American or West Indian species; but until some competent entomological collector visits the islands it is impossible to say whether there are or are not any peculiar species.¹

Land Mollusca.—The land-shells of the Bermudas are somewhat more interesting, as they appear to be the only group of animals except reptiles in which there are any peculiar species. The following list was kindly furnished me by Mr. Thomas Bland of New York, who has made a special study of the terrestrial molluscs of the West Indian Islands, from which those of the Bermudas have undoubtedly been derived. The nomenclature has been corrected in accordance with the list given in Professor Heilprin's work on the islands. The species which are peculiar to the islands are indicated by italics.

LIST OF THE LAND-SHELLS OF BERMUDA.

- | | |
|---|---|
| 1. <i>Succinea fulgens</i> . (Lea.) ... | Also in Cuba. |
| 2. " <i>Bermudensis</i> . (Pfeiffer)... | " Barbadoes (?) |
| 3. " <i>margarita</i> . (Pfr.) ... | " Haiti. |
| 4. <i>Pocillozonites Bermudensis</i> . (Pfr.) ... | A peculiar form, which, according to Mr. Binney, "cannot be placed in any recognised genus." A larger sub-fossil variety also occurs, named <i>H. Nelsoni</i> , by Mr. Bland, and which appears sufficiently distinct to be classed as another species. |
| 5. " <i>circumfirmatas</i> (Redfield.) | |
| 6. " <i>discrepans</i> . (Pfr.) ... | |
| 7. " <i>Reinianus</i> . (Pfr.)... .. | |
| 8. <i>Patula</i> (<i>Thysanophora</i>) <i>hypolepta</i> . (Shuttleworth.) | |
| 9. " <i>vortex</i> . (Pfr.) ... | Southern Florida and West Indies. |
| 10. <i>Helix microdonta</i> . (Desh.) ... | Bahama Islands, Florida, Texas. |
| 11. " <i>appressa</i> . (Say.) ... | Virginia and adjacent states; perhaps introduced into Bermuda. |

¹ Fourteen species of Spiders were collected by Prof. A. Heilprin, all American or cosmopolitan species except one, *Lycosa atlantica*, which Dr. Marx of Washington describes as new and as peculiar to the islands. (Heilprin's *The Bermudas*, p. 93.)

- | | |
|---|--|
| 12. <i>Helix pulchella</i> . (Müll.) ... | Europe; very close to <i>H. minuta</i> (Say) of the United States. Introduced into Bermuda (?) |
| 13. „ <i>ventricosa</i> . (Drap.) ... | Azores, Canary Islands, and South Europe. |
| 14. <i>Bulimulus nitidulus</i> . (Pfr.) ... | Cuba, Haiti, &c. |
| 15. <i>Stenogyra octona</i> . (Ch.) ... | West Indies and South America. |
| 16. <i>Stenogyra decollata</i> (Linn.) ... | A South European species. Introduced. |
| 17. <i>Cœcilianella acicula</i> . (Müll.) ... | Florida, New Jersey, and Europe. |
| 18. <i>Pupa pellucida</i> . (Pfr.) ... | West Indies, and Yucatan. |
| 19. „ <i>Barbadensis</i> . (Pfr.) ... | Barbadoes (?) |
| 20. „ <i>Jamaicensis</i> . (C. B. Ad.) ... | Jamaica. |
| 21. <i>Helicina convexa</i> . (Pfr.) ... | Barbuda. ¹ |

Mr. Bland indicates only four species as certainly peculiar to Bermuda, and another sub-fossil species; while one or two of the remainder are indicated as doubtfully identical with those of other countries. We have thus about one-fifth of the land-shells peculiar, while almost all the other productions of the islands are identical with those of the adjacent continent and islands. This corresponds, however, with what occurs generally in islands at some distance from continents. In the Azores only one land-bird is peculiar out of eighteen resident species; the beetles show about one-eighth of the probably non-introduced species as peculiar; the plants about one-twentieth; while the land-shells have about half the species peculiar. This difference is well explained by the much greater difficulty of transmission over wide seas, in the case of land-shells, than of any other terrestrial organisms. It thus happens that when a species has once been conveyed it may remain isolated for unknown ages, and has time to become modified by local conditions unchecked by the introduction of other individuals of the original type.

Flora of Bermuda.—Unfortunately no good account of the plants of these islands has yet been published. Mr.

¹ Mr. Theo. D. A. Cockerell informs me that there are two slugs in Bermuda of which specimens exist in the British Museum.—*Amalia gogates* Drap. common in Europe, and *Agriolimax campestris* of the United States. Both may therefore have been introduced by human agency. Also *Vaginulus Morelete* var. *schiveleyæ* which seems to be a variety of a Mexican species; perhaps imported.

Jones, in his paper "On the Vegetation of the Bermudas" gives a list of no less than 480 species of flowering plants; but this number includes all the culinary plants, fruit-trees, and garden flowers, as well as all the ornamental trees and shrubs from various parts of the world which have been introduced, mixed up with the European and American weeds that have come with agricultural or garden seeds, and the really indigenous plants, in one undistinguished series. It appears too, that the late Governor, Major-General Lefroy, "has sown and distributed throughout the islands packets of seeds from Kew, representing no less than 600 species, principally of trees and shrubs suited to sandy coast soils"—so that it will be more than ever difficult in future years to distinguish the indigenous from the introduced vegetation.

From the researches of Dr. Rein and Mr. Moseley there appear to be about 250 flowering plants in a wild state, and of these Mr. Moseley thinks less than half are indigenous. The majority are tropical and West Indian, while others are common to the Southern States of North America; the former class having been largely brought by means of the Gulf Stream, the latter by the agency of birds or by winds. Mr. Jones tells us that the currents bring numberless objects animate and inanimate from the Carribean Sea, including the seeds of trees, shrubs, and other plants, which are continually cast ashore and sometimes vegetate. The soap-berry tree (*Sapindus saponaria*) has been actually observed to originate in this way.

Professor Oliver informs me that he knows of no undoubtedly distinct *species* of flowering plants peculiar to Bermuda, though there are some local forms of continental species,—instancing *Sisyrinchium Bermudianum* and *Rhus toxicodendron*. There are, however, two ferns—an *Adiantum* and a *Nephrodium*, which are unknown from any other locality, and this renders it probable that some of the flowering plants are also peculiar. The juniper, which is so conspicuous a feature of the islands, is said to be a West Indian species (*Juniperus barbadensis*) found in Jamaica and the Bahamas, not the North American red

cedar; but there seems to be still some doubt about this common plant.

Mr. Moseley, who visited Bermuda in the *Challenger*, has well explained the probable origin of the vegetation. The large number of West Indian plants is no doubt due to the Gulf Stream and constant surface drift of warm water in this direction, while others have been brought by the annual cyclones which sweep over the intervening ocean. The great number of American migratory birds, including large flocks of the American golden plover, with ducks and other aquatic species, no doubt occasionally bring seeds, either in the mud attached to their feet or in their stomachs.¹ As these causes are either constantly in action or recur annually, it is not surprising that almost all the species should be unchanged owing to the frequent intercrossing of freshly-arrived specimens. If a competent botanist were thoroughly to explore Bermuda, eliminate the species introduced by human agency, and investigate the source from whence the others were derived and the mode by which they had reached so remote an island, we should obtain important information as to the dispersal of plants, which might afford us a clue to the solution of many difficult problems in their geographical distribution.

Concluding Remarks.—The two groups of islands we have now been considering furnish us with some most instructive facts as to the power of many groups of organisms to pass over from 700 to 900 miles of open sea. There is no doubt whatever that all the indigenous species have thus reached these islands, and in many cases the process may be seen going on from year to year. We find that, as regards birds, migratory habits and the liability to be caught by violent storms are the conditions which determine the island-population. In both islands the land-birds are almost exclusively migrants; and in both, the non-migratory groups—wrens, tits, creepers, and nuthatches—are absent; while the number of annual visitors is greater in proportion as the migratory habits and prevalence of storms afford more efficient means for their introduction.

¹ "Notes on the Vegetation of Bermuda," by H. N. Moseley. (*Journal of the Linnean Society*, Vol. XIV., *Botany*, p. 317.)

We find also, that these great distances do not prevent the immigration of some insects of most of the orders, and especially of a considerable number and variety of beetles; while even land-shells are fairly represented in both islands, the large proportion of peculiar species clearly indicating that, as we might expect, individuals of this group of organisms arrive only at long and irregular intervals.

Plants are represented by a considerable variety of orders and genera, most of which show some special adaptation for dispersal by wind or water, or through the medium of birds; and there is no reason to doubt that besides the species that have actually established themselves, many others must have reached the islands, but were either not suited to the climate and other physical conditions, or did not find the insects necessary to their fertilisation, and were therefore unable to maintain themselves.

If now we consider the extreme remoteness and isolation of these islands, their small area and comparatively recent origin, and that, notwithstanding all these disadvantages, they have acquired a very considerable and varied flora and fauna, we shall, I think, be convinced, that with a larger area and greater antiquity, mere separation from a continent by many hundred miles of sea would not prevent a country from acquiring a very luxuriant and varied flora, and a fauna also rich and peculiar as regards all classes except terrestrial mammals, amphibia, and some groups of reptiles. This conclusion will be of great importance in those cases where the evidence as to the exact origin of the fauna and flora of an island is less clear and satisfactory than in the case of the Azores and Bermuda.

CHAPTER XIII

THE GALAPAGOS ISLANDS

Position and Physical Features—Absence of Indigenous Mammalia and Amphibia—Reptiles—Birds—Insects and Land-Shells—The Keeling Islands as Illustrating the Manner in which Oceanic Islands are Peopled—Flora of the Galapagos—Origin of the Flora of the Galapagos—Concluding Remarks.

THE Galapagos differ in many important respects from the islands we have examined in our last chapter, and the differences are such as to have affected the whole character of their animal inhabitants. Like the Azores, they are volcanic, but they are much more extensive, the islands being both larger and more numerous; while volcanic action has been so recent that a large portion of their surface consists of barren lava-fields. They are considerably less distant from a continent than either the Azores or Bermuda, being about 600 miles from the west coast of South America and a little more than 700 from Veragua, with the small Cocos Islands intervening; and they are situated on the equator instead of being in the north temperate zone. They stand upon a deeply submerged bank, the 1,000 fathom line encircling all the more important islands at a few miles distance, whence there appears to be a comparatively steep descent all round to the average depth of that portion of the Pacific, between 2,000 and 3,000 fathoms.

The whole group occupies a space of about 300 by 200 miles. It consists of five large and twelve small islands; the largest (Albemarle Island) being about eighty miles

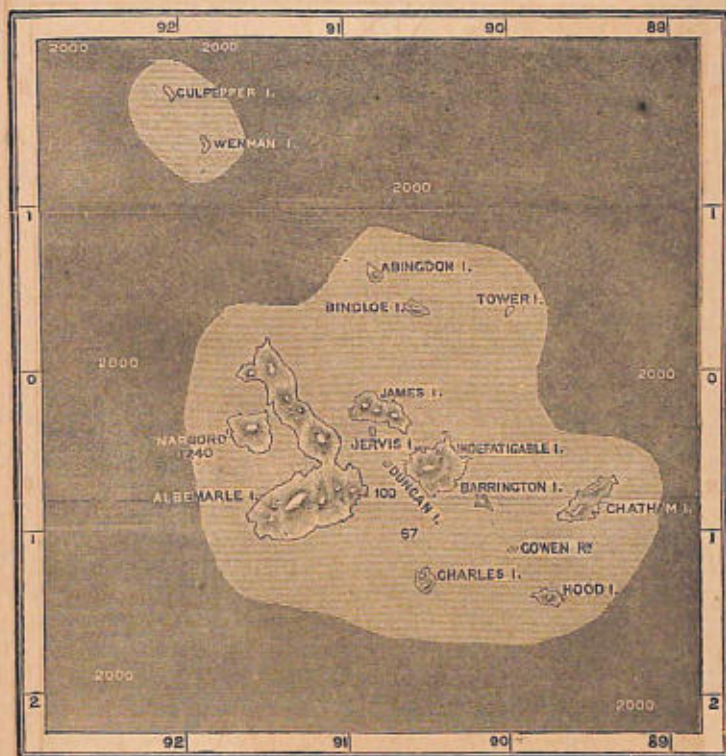


MAP OF THE GALAPAGOS AND ADJACENT COASTS OF SOUTH AMERICA.

The light tint shows where the sea is less than 1,000 fathoms deep.
The figures show the depth in fathoms.

long and of very irregular shape, while the four next in importance—Chatham, Indefatigable, James, and Narborough Islands, are each about twenty-five or thirty miles

long, and of a rounded or elongate form. The whole are entirely volcanic, and in the western islands there are numerous active volcanoes. Unlike the other groups of islands we have been considering, these are situated in a



MAP OF THE GALAPAGOS.

The light tint shows a depth of less than 1,000 fathoms.
The figures show the depth in fathoms.

comparatively calm sea, where storms are of rare occurrence and even strong winds almost unknown. They are traversed by ocean currents which are strong and constant, flowing towards the north-west from the coast of Peru ;

and these physical conditions have had a powerful influence on the animal and vegetable forms by which the islands are now inhabited. The Galapagos have also, during three centuries, been frequently visited by Europeans, and were long a favourite resort of buccaneers and traders, who found an ample supply of food in the large tortoises which abound there; and to these visits we may perhaps trace the introduction of some animals whose presence it is otherwise difficult to account for. The vegetation is generally scanty, but still amply sufficient for the support of a considerable amount of animal life, as shown by the cattle, horses, asses, goats, pigs, dogs, and cats, which now run wild in some of the islands.

Absence of Indigenous Mammalia and Amphibia.—As in all other oceanic islands, we find here no truly indigenous mammalia, for though there is a mouse of the American genus *Hesperomys*, which differs somewhat from any known species, we can hardly consider this to be indigenous; first, because these creatures have been little studied in South America, and there may yet be many undescribed species, and in the second place because even had it been introduced by some European or native vessel, there is ample time in two or three hundred years for the very different conditions to have established a marked diversity in the characters of the species. This is the more probable because there is also a true rat of the Old World genus *Mus*, which is said to differ slightly from any known species; and as this genus is not a native of the American continents we are sure that it must have been recently introduced into the Galapagos. There can be little doubt therefore that the islands are completely destitute of truly indigenous mammalia; and frogs and toads, the only tropical representatives of the Amphibia, are equally unknown.

Reptiles.—Reptiles, however, which at first sight appear as unsuited as mammals to pass over a wide expanse of ocean, abound in the Galapagos, though the species are not very numerous. They consist of land-tortoises, lizards and snakes. The tortoises consist of two peculiar species, *Testudo microphyes*, found in most of the islands, and *T.*

abingdonii recently discovered on Abingdon Island, as well as one extinct species, *T. ephippium*, found on Indefatigable Island. These are all of very large size, like the gigantic tortoises of the Mascarene Islands, from which, however, they differ in structural characters; and Dr. Günther believes that they have been originally derived from the American continent.¹ Considering the well known tenacity of life of these animals, and the large number of allied forms which have aquatic or sub-aquatic habits, it is not a very extravagant supposition that some ancestral form, carried out to sea by a flood, was once or twice safely drifted as far as the Galapagos, and thus originated the races which now inhabit them.

The lizards are five in number; a peculiar species of gecko, *Phyllodactylus galapagensis*, and four species of the American family Iguanidæ. Two of these are distinct species of the genus *Tropidurus*, the other two being large, and so very distinct as to be classed in peculiar genera. One of these is aquatic and found in all the islands, swimming in the sea at some distance from the shore and feeding on seaweed; the other is terrestrial, and is confined to the four central islands. These last were originally described as *Amblyrhynchus cristatus* by Mr. Bell, and *A. subcristatus* by Gray; they were afterwards placed in two other genera *Trachycephalus* and *Oreocephalus* (see Brit. Mus. Catalogue of Lizards), while in a recent paper by Dr. Steindachner, the marine species is again classed as *Amblyrhynchus*, while the terrestrial form is placed in another genus *Conolophus*, both genera being peculiar to the Galapagos.

How these lizards reached the islands we cannot tell. The fact that they all belong to American genera or families indicates their derivation from that continent, while their being all distinct species is a proof that their arrival took place at a remote epoch, under conditions perhaps somewhat different from any which now prevail. It is certain that animals of this order have some means of crossing the sea not possessed by any other land vertebrates,

¹ *Gigantic Land Tortoises Living and Extinct in the Collection of the British Museum.* By A. C. L. G. Günther, F.R.S. 1877.

since they are found in a considerable number of islands which possess no mammals nor any other land reptiles; but what those means are has not yet been positively ascertained.

It is unusual for oceanic islands to possess snakes, and it is therefore somewhat of an anomaly that two species are found in the Galapagos. Both are closely allied to South American forms, and one is hardly different from a Chilian snake, so that they indicate a more recent origin than in the case of the lizards. Snakes it is known can survive a long time at sea, since a living boa-constrictor once reached the island of St. Vincent from the coast of South America, a distance of two hundred miles by the shortest route. Snakes often frequent trees, and might thus be conveyed long distances if carried out to sea on a tree uprooted by a flood such as often occurs in tropical climates and especially during earthquakes. To some such accident we may perhaps attribute the presence of these creatures in the Galapagos, and that it is a very rare one is indicated by the fact that only two species have as yet succeeded in obtaining a footing there.

Birds.—We now come to the birds, whose presence here may not seem so remarkable, but which yet present features of interest not exceeded by any other group. About seventy species of birds have now been obtained on these islands, and of these forty-one are peculiar to them. But all the species found elsewhere, except one, belong to the aquatic tribes or the waders which are pre-eminently wanderers, yet even of these eight are peculiar. The true land-birds are forty-two in number, and all but one are entirely confined to the Galapagos; while three-fourths of them present such peculiarities that they are classed in distinct genera. All are allied to birds inhabiting tropical America, some very closely; while one—the common American rice-bird which ranges over the whole northern and part of the southern continents—is the only land-bird identical with those of the mainland. The following is a list of these land-birds taken from Mr. Salvin's memoir in the *Transactions of the Zoological Society* for the year 1876, to which are added nine species collected in 1888 and

described by Mr. Ridgway in the *Proceedings of the U.S. National Museum* (XII. p. 101) and some additional species obtained in 1889.

TURDIDÆ.

- | | | | |
|----|-------------------------------|--------|---|
| 1. | <i>Nesomimus trifasciatus</i> | | } This and the two allied species
are related to a Peruvian bird
<i>Minus longicaudus</i> . |
| 2. | " <i>melanotus</i> | | |
| 3. | " <i>parvulus</i> | | |
| 4. | " <i>macdonaldi</i> (Ridg.) | | |
| 5. | " <i>personatus</i> (Ridg.) | | |

MNIOTILTIDÆ.

- | | | | |
|----|--------------------------|--------|---|
| 6. | <i>Dendroeca aureola</i> | | } Closely allied to the wide-rang-
ing <i>D. aestiva</i> . |
|----|--------------------------|--------|---|

HIRUNDINIDÆ.

- | | | | |
|----|------------------------|--------|---|
| 7. | <i>Progne concolor</i> | | } Allied to <i>P. purpurca</i> of North
and South America. |
|----|------------------------|--------|---|

CEREBIDÆ.

- | | | | |
|-----|---------------------------|--------|---|
| 8. | <i>Certhidea olivacea</i> | | } A peculiar genus allied to the
Andean genus <i>Conirostrum</i> . |
| 9. | " <i>fusca</i> | | |
| 10. | " <i>cinerascens</i> | | |

FRINGILLIDÆ.

- | | | | |
|-----|---------------------------------|--------|--|
| 11. | <i>Geospiza magnirostris</i> | | } A distinct genus, but allied to the
South American genus <i>Guiraca</i> . |
| 12. | " <i>strenua</i> | | |
| 13. | " <i>dubia</i> | | |
| 14. | " <i>fortis</i> | | |
| 15. | " <i>nebulosa</i> | | |
| 16. | " <i>fuliginosa</i> | | |
| 17. | " <i>parvula</i> | | |
| 18. | " <i>dentirostris</i> | | |
| 19. | " <i>conirostris</i> (Ridg.) | | |
| 20. | " <i>media</i> (Ridg.) | | |
| 21. | " <i>difficilis</i> (Sharpe) | | } A genus allied to the last.

} A very peculiar genus allied to
<i>Neorhynchus</i> of the west coast
of Peru. |
| 22. | <i>Camarhynchus scandens</i> | | |
| 23. | " <i>assimilis</i> | | |
| 24. | " <i>abingdoni</i> | | |
| 25. | " <i>pallida</i> | | |
| 26. | " <i>brevirostris</i> (Ridg.) | | |
| 27. | " <i>hypoleuca</i> (Ridg.) | | |
| 28. | <i>Camarhynchus psittaculus</i> | | |
| 29. | " <i>crassirostris</i> | | |
| 30. | " <i>variegatus</i> | | |
| 31. | " <i>prothemelas</i> | | |
| 32. | " <i>habeli</i> | | |
| 33. | " <i>townsendi</i> (Ridg.) | | |
| 34. | " <i>pauper</i> (Ridg.) | | |

ICTERIDÆ.

35. *Dolichonyx oryzivorus* Ranges from Canada to Paraguay.

TYRANNIDÆ.

36. *Pyrocephalus nanus*
 37. *P. minimus* (Ridg.)... .. Allied to *P. rubineus* of Ecuador.
 38. *Myiarchus magnirostris* Allied to West Indian species.

COLUMBIDÆ.

39. *Zenaida galapagensis* { A peculiar species of a S. American genus.

FALCONIDÆ.

40. *Buteo galapagensis* A buzzard of peculiar coloration.

STRIGIDÆ.

41. *Asio galapagensis* } Hardly distinct from the wide-spread *A. brachyotus*.
 42. *Strix punctatissima* } Allied to *S. flammea* but quite distinct.

We have here every gradation of difference from perfect identity with the continental species to genera so distinct that it is difficult to determine with what forms they are most nearly allied; and it is interesting to note that this diversity bears a distinct relation to the probabilities of, and facilities for, migration to the islands. The excessively abundant rice-bird, which breeds in Canada and swarms over the whole United States, migrating to the West Indies and South America, visiting the distant Bermudas almost every year, and extending its range as far as Paraguay, is the only species of land-bird which remains completely unchanged in the Galapagos; and we may therefore conclude that some stragglers of the migrating host reach the islands sufficiently often to keep up the purity of the breed. Next, we have the almost cosmopolite short-eared owl (*Asio brachyotus*), which ranges from China to Ireland, and from Greenland to the Straits of Magellan, and of this the Galapagos bird is probably only one of the numerous varieties. The little wood warbler (*Dendroica aureola*) is closely allied to a species which

ranges over the whole of North America and as far south as New Grenada. It has also been occasionally met with in Bermuda, an indication that it has considerable powers of flight and endurance. The more distinct *species*—as the tyrant fly-catchers (*Pyrocephalus* and *Myiarchus*), the ground-dove (*Zenaida*), and the buzzard (*Buteo*), are all allied to non-migratory species peculiar to tropical America, and of a more restricted range; while the distinct *genera* are allied to South American groups of thrushes, finches, and sugar-birds which have usually restricted ranges, and whose habits are such as not to render them likely to be carried out to sea. The remote ancestral forms of these birds which, owing to some exceptional causes, reached the Galapagos, have thus remained uninfluenced by later migrations, and have, in consequence, been developed into a variety of distinct types adapted to the peculiar conditions of existence under which they have been placed. Sometimes the different species thus formed are confined to one or two of the islands only, as the three species of *Certhidea*, which are divided between the islands but do not appear ever to occur together. *Nesomimus parvulus* is confined to Albemarle Island, and *N. trifasciatus* to Charles Island; *Cacternis pallida* to Indefatigable Island, *C. brevirostris* to Chatham Island, and *C. abingdoni* to Abingdon Island.

Now all these phenomena are strictly consistent with the theory of the peopling of the islands by accidental migrations, if we only allow them to have existed for a sufficiently long period; and the fact that volcanic action has ceased on many of the islands, as well as their great extent, would certainly indicate a considerable antiquity.

The great difference presented by the birds of these islands as compared with those of the equally remote Azores and Bermudas, is sufficiently explained by the difference of climatal conditions. At the Galapagos there are none of those periodic storms, gales, and hurricanes which prevail in the North Atlantic, and which every year carry some straggling birds of Europe or North America to the former islands; while, at the same time, the majority of the tropical American birds are non-

migratory, and thus afford none of the opportunities presented by the countless hosts of migrants which pass annually northward and southward along the European, and especially along the North American coasts. It is strictly in accordance with these different conditions that we find in one case an almost perfect identity with, and in the other an almost equally complete diversity from, the continental species of birds.

Insects and Land-shells.—The other groups of land-animals add little of importance to the facts already referred to. The insects are very scanty; the most plentiful group, the beetles, only furnishing about forty species belonging to thirty-two genera and nineteen families. The species are almost all peculiar, as are some of the genera. They are mostly small and obscure insects, allied either to American or to world-wide groups. The Carabidæ and the Heteromera are the most abundant groups, the former furnishing six and the latter nine species.¹

¹ The following list of the beetles yet known from the Galapagos shows their scanty proportions and accidental character: the forty species belonging to thirty-three genera and eighteen families. It is taken from Mr. Waterhouse's enumeration in the *Proceedings of the Zoological Society* for 1877 (p. 81), with a few additions collected by the U. S. Fish Commission Steamer *Albatross*, and published by the U. S. National Museum in 1889.

CARABIDÆ.		MALACODERMS.	
Feronia calathoides.		Ablechrus darwini.	
" insularis.		Corynetes rufipes.	
" galapagoensis.		Bostrichus uncinatus.	
Amblygnathus obscuricornis.		Tetrapriocerca sp.	
Solenophorus galapagoensis.		LAMELLICORNES.	
Notaphus galapagoensis.		Copris lugubris.	
DYTISCIDÆ.		Oryctes galapagoensis.	
Eunectes occidentalis.		ELATERIDÆ.	
Acilius incisus.		Physorhinus galapagoensis.	
Copelatus galapagoensis.		HETEROMERA.	
PALPICORNES.		Allecula n. s.	
Tropisternus lateralis.		Stomion helopoides.	
Philhydrus sp.		" lavigatum.	
STAPHYLINIDÆ.		Ammophorus obscurus.	
Creophilus villosus.		" cooksoni.	
NECROPHAGA.		" bifoveatus.	
Acribis serrativentris.		Pedonæces galapagoensis.	
Phalacrus darwini.		" pubescens.	
Dermestes vulpinus.		Phaleria manicata.	

The land-shells are not abundant—about twenty in all, most of them peculiar species, but not otherwise remarkable. The observation of Captain Collnet, quoted by Mr. Darwin in his *Journal*, that drift-wood, bamboos, canes, and the nuts of a palm, are often washed on the south-eastern shores of the islands, furnishes an excellent clue to the manner in which many of the insects and land-shells may have reached the Galapagos. Whirlwinds also have been known to carry quantities of leaves and other vegetable *débris* to great heights in the air, and these might be then carried away by strong upper currents and dropped at great distances, and with them small insects and mollusca, or their eggs. We must also remember that volcanic islands are subject to subsidence as well as elevation; and it is quite possible that during the long period the Galapagos have existed some islands may have intervened between them and the coast, and have served as stepping-stones by which the passage to them of various organisms would be greatly facilitated. Sunken banks, the relics of such islands, are known to exist in many parts of the ocean, and countless others, no doubt, remain undiscovered.

The Keeling Islands as Illustrating the Manner in which Oceanic Islands are Peopled.—That such causes as have been here adduced are those by which oceanic islands have been peopled, is further shown by the condition of equally remote islands which we know are of comparatively recent origin. Such are the Keeling or Cocos Islands in the Indian Ocean, situated about the same distance from Sumatra as the Galapagos from South America, but mere coral reefs, supporting abundance of cocoa-nut palms as their chief vegetation. These islands were visited by Mr.

CURCULIONIDÆ.

Otiorynchus cuneiformis.

Anchonus galapagoensis.

LONGICORNIA.

Mallodou sp.

Eburia amabilis.

ANTHRIBIDÆ.

Ormiscus variegatus.

PHYTOPHAGA

Diabrotica limbata.

Docema galapagoensis.

Longitarsus lunatus.

SECURIPALPES.

Scymnus galapagoensis.

Darwin, and their natural history carefully examined. The only mammals are rats, brought by a wrecked vessel and said by Mr. Waterhouse to be common English rats, "but smaller and more brightly coloured;" so that we have here an illustration of how soon a difference of race is established under a constant and uniform difference of conditions. There are no true land-birds, but there are snipes and rails, both apparently common Malayan species. Reptiles are represented by one small lizard, but no account of this is given in the *Zoology of the Voyage of the Beagle*, and we may therefore conclude that it was an introduced species. Of insects, careful collecting only produced thirteen species belonging to eight distinct orders. The only beetle was a small Elater, the Orthoptera were a *Gryllus* and a *Blatta*; and there were two flies, two ants, and two small moths, one a *Diopæa* which swarms everywhere in the eastern tropics in grassy places. All these insects were no doubt brought either by winds, by floating timber (which reaches the islands abundantly), or by clinging to the feathers of aquatic or wading birds; and we only require more time to introduce a greater variety of species, and a better soil and more varied vegetation, to enable them to live and multiply, in order to give these islands a fauna and flora equal to that of the Bermudas. Of wild plants there were only twenty species, belonging to nineteen genera and to no less than sixteen natural families, while all were common tropical shore plants.¹ These islands are thus evidently stocked by waifs and strays brought by the winds and waves; but their scanty vegetation is mainly due to unfavourable conditions—the barren coral rock and sand, of which they are wholly composed, together with exposure to sea-air, being suitable to a very limited number of species which soon monopolise the surface. With more variety of soil and aspect a greater variety of plants would establish themselves, and these would favour the preservation and increase of more insects, birds, and

¹ Mr. H. O. Forbes, who visited these islands in 1878, increased the number of wild plants to thirty-six, and these belonged to twenty-six natural orders.

other animals, as we find to be the case in many small and remote islands.¹

Flora of the Galapagos.—The plants of these islands are so much more numerous than the known animals, even including the insects, they have been so carefully studied by eminent botanists, and their relations throw so much light on the past history of the group, that no apology is needed for giving a brief outline of the peculiarities and affinities of the flora. The statements we shall make on this subject will be taken from the Memoir of Sir Joseph Hooker in the *Linnaean Transactions* for 1851, founded on Mr. Darwin's collections, and a later paper by N. J. Andersson in the *Linnaea* of 1861, embodying more recent discoveries.

¹ Juan Fernandez is a good example of a small island which, with time and favourable conditions, has acquired a tolerably rich and highly peculiar flora and fauna. It is situated in 34° S. Lat., 400 miles from the coast of Chile, and so far as facilities for the transport of living organisms are concerned is by no means in a favourable position, for the ocean-currents come from the south-west in a direction where there is no land but the Antarctic continent, and the prevalent winds are also westerly. No doubt, however, there are occasional storms, and there may have been intermediate islands, but its chief advantages are its antiquity, its varied surface, and its favourable soil and climate, offering many chances for the preservation and increase of whatever plants and animals have chanced to reach it. The island consists of basalt, greenstone, and other ancient rocks, and though only about twelve miles long its mountains are three thousand feet high. Enjoying a moist and temperate climate it is especially adapted to the growth of ferns, which are very abundant; and as the spores of these plants are as fine as dust, and very easily carried for enormous distances by winds, it is not surprising that there are nearly fifty species on the island, while the remote period when it first received its vegetation may be indicated by the fact that nearly half the species are quite peculiar; while of 102 species of flowering plants seventy are peculiar, and there are ten peculiar genera. The same general character pervades the fauna. For so small an island it is rich, containing four true land-birds, about fifty species of insects, and twenty of land-shells. Almost all these belong to South American genera, and a large proportion are South American species; but several of the insects, half the birds, and the whole of the land-shells are peculiar. This seems to indicate that the means of transmission were formerly greater than they are now, and that in the case of land-shells none have been introduced for so long a period that all have become modified into distinct forms, or have been preserved on the island while they have become extinct on the continent. For a detailed examination of the causes which have led to the modification of the humming birds of Juan Fernandez see the chapter on Humming Birds in the author's *Natural Selection and Tropical Nature*, p. 324; while a general account of the fauna of the island is given in his *Geographical Distribution of Animals*, Vol. II. p. 49.

The total number of flowering plants known at the latter date was 332, of which 174 were peculiar to the islands, while 158 were common to other countries.¹ Of these latter about twenty have been introduced by man, while the remainder are all natives of some part of America, though about a third part are species of wide range extending into both hemispheres. Of those confined to America, forty-two are found in both the northern and southern continents, twenty-one are confined to South America, while twenty are found only in North America, the West Indies, or Mexico. This equality of North American and South American species in the Galapagos is a fact of great significance in connection with the observation of Sir Joseph Hooker that the *peculiar* species are allied to the plants of temperate America or to those of the high Andes, while the non-peculiar species are mostly such as inhabit the hotter regions of the tropics near the level of the sea. He also observes that the seeds of this latter class of Galapagos plants often have special means of transport, or belong to groups whose seeds are known to stand long voyages and to possess great vitality. Mr. Bentham also, in his elaborate account of the Compositæ,² remarks on the decided Central American or Mexican affinities of the Galapagos species, so that we may consider this to be a thoroughly well-established fact.

The most prevalent families of plants in the Galapagos are the Compositæ (40 sp.), Gramineæ (32 sp.), Leguminosæ (30 sp.), and Euphorbiacæ (29 sp.). Of the Compositæ most of the species, except such as are common weeds or shore plants, are peculiar, but there are only two peculiar genera, allied to Mexican forms and not very distinct; while the genus *Lipochæta*, represented here by a single species, is only found elsewhere in the Sandwich Islands though it has American affinities.

Origin of the Galapagos Flora.—These facts are explained by the past history of the American continent, its

¹ No additions appear to have been made to this flora down to 1885, when Mr. Hemsley published his *Report on the Present State of our Knowledge of Insular Floras*.

² *Journal of the Linnean Society*, Vol. XIII., "Botany," p. 556.

separation at various epochs by arms of the sea uniting the two oceans across what is now Central America (the last separation being of recent date, as shown by the considerable number of identical species of fishes on both sides of the isthmus), and the influence of the glacial epoch in driving the temperate American flora southward along the mountain plateaus.¹ At the time when the two oceans were united a portion of the Gulf Stream may have been diverted into the Pacific, giving rise to a current, some part of which would almost certainly have reached the Galapagos, and this may have helped to bring about that singular assemblage of West Indian and Mexican plants now found there. And as we now believe that the duration of the last glacial epoch in its successive phases was much longer than the time which has elapsed since it finally passed away, while throughout the Miocene epoch the snow-line would often be lowered during periods of high excentricity, we are enabled to comprehend the nature of the causes which may have led to the islands being stocked with those north tropical or mountain types which are so characteristic a feature of that portion of the Galapagos flora which consists of peculiar species.

On the whole, the flora agrees with the fauna in indicating a moderately remote origin, great isolation, and changes of conditions affording facilities for the introduction of organisms from various parts of the American coast, and even from the West Indian Islands and Gulf of Mexico. As in the case of the birds, the several islands differ considerably in their native plants, many species being limited to one or two islands only, while others extend to several. This is, of course, what might be expected on any theory of their origin; because, even if the whole of the islands had once been united and afterwards separated, long continued isolation would often lead to the differentiation of species, while the varied conditions to be found upon islands differing in size and altitude as well as in luxuriance of vegetation, would often lead to the extinction of a species on one island and its preservation on another. If the several islands had been equally well

¹ *Geographical Distribution of Animals*, Vol. II. p. 81.

explored, it might be interesting to see whether, as in the case of the Azores, the number of species diminished in those more remote from the coast; but unfortunately our knowledge of the productions of the various islands of the group is exceedingly unequal, and, except in those cases in which representative species inhabit distinct islands, we have no certainty on the subject. All the more interesting problems in geographical distribution, however, arise from the relation of the fauna and flora of the group as a whole to those of the surrounding continents, and we shall therefore for the most part confine ourselves to this aspect of the question in our discussion of the phenomena presented by oceanic or continental islands.

Concluding Remarks.—The Galapagos offer an instructive contrast with the Azores, showing how a difference of conditions that might be thought unimportant may yet produce very striking results in the forms of life. Although the Galapagos are much nearer a continent than the Azores, the number of species of plants common to the continent is much less in the former case than in the latter, and this is still more prominent a characteristic of the insect and the bird faunas. This difference has been shown to depend, almost entirely, on the one archipelago being situated in a stormy, the other in a calm portion of the ocean; and it demonstrates the preponderating importance of the atmosphere as an agent in the dispersal of birds, insects, and plants. Yet ocean-currents and surface-drifts are undoubtedly efficient carriers of plants, and, with plants, of insects and shells, especially in the tropics; and it is probably to this agency that we may impute the recent introduction of a number of common Peruvian and Chilian littoral species, and also of several West Indian types at a more remote period when the Isthmus of Panama was submerged.

In the case of these islands we see the importance of taking account of past conditions of sea and land and past changes of climate, in order to explain the relations of the peculiar or endemic species of their fauna and flora; and we may even see an indication of the effects of climatal changes in the northern hemisphere, in the north tem-

perate or alpine affinities of many of the plants, and even of some of the birds. The relation between the migratory habits of the birds and the amount of difference from continental types is strikingly accordant with the fact that it is almost exclusively migratory birds that annually reach the Azores and Bermuda; while the corresponding fact that the seeds of those plants, which are common to the Galapagos and the adjacent continent, have all—as Sir Joseph Hooker states—some special means of dispersal, is equally intelligible. The reason why the Galapagos possess four times as many peculiar species of plants as the Azores is clearly a result of the less constant introduction of seeds, owing to the absence of storms; the greater antiquity of the group, allowing more time for specific change; and the influence of cold epochs and of alterations of sea and land, in bringing somewhat different sets of plants at different times within the influence of such modified winds and currents as might convey them to the islands.

On the whole, then, we have no difficulty in explaining the probable origin of the flora and fauna of the Galapagos, by means of the illustrative facts and general principles already adduced.

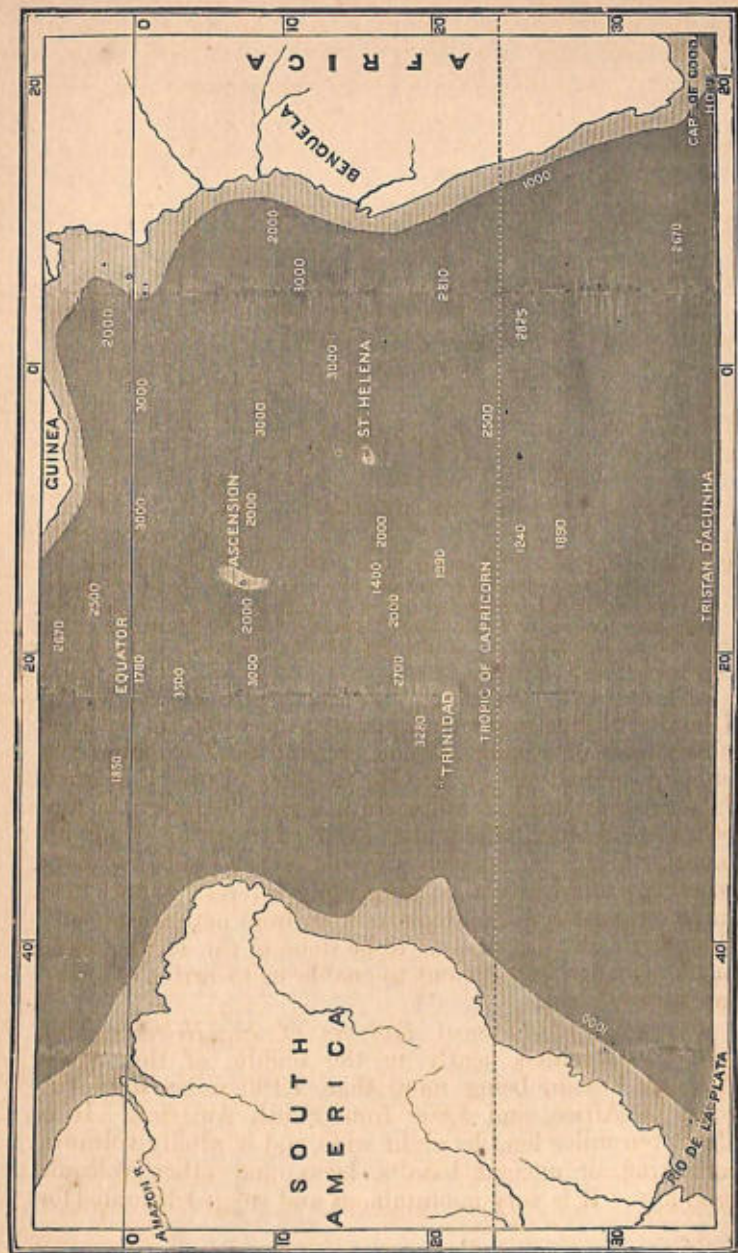
CHAPTER XIV

ST. HELENA

Position and Physical Features of St. Helena—Change Effected by European Occupation—The Insects of St. Helena—Coleoptera—Peculiarities and Origin of the Coleoptera of St. Helena—Land-shells of St. Helena—Absence of Fresh-water Organisms—Native Vegetation of St. Helena—The Relations of the St. Helena Composita—Concluding Remarks on St. Helena.

IN order to illustrate as completely as possible the peculiar phenomena of oceanic islands, we will next examine the organic productions of St. Helena and of the Sandwich Islands, since these combine in a higher degree than any other spots upon the globe, extreme isolation from all more extensive lands, with a tolerably rich fauna and flora whose peculiarities are of surpassing interest. Both, too, have received considerable attention from naturalists; and though much still remains to be done in the latter group, our knowledge is sufficient to enable us to arrive at many interesting results.

Position and Physical Features of St. Helena.—This island is situated nearly in the middle of the South Atlantic Ocean, being more than 1,100 miles from the coast of Africa, and 1,800 from South America. It is about ten miles long by eight wide, and is wholly volcanic, consisting of ancient basalts, lavas, and other volcanic products. It is very mountainous and rugged, bounded for



MAP OF THE SOUTH ATLANTIC OCEAN SHOWING THE POSITION OF ST. HELENA. The light tint shows depths of less than 1,000 fathoms. The figures show depths of the sea in fathoms.

the most part by enormous precipices, and rising to a height of 2,700 feet above the sea-level. An ancient crater, about four miles across, is open on the south side, and its northern rim forms the highest and central ridge of the island. Many other hills and peaks, however, are more than two thousand feet high, and a considerable portion of the surface consists of a rugged plateau, having an elevation of about fifteen hundred to two thousand feet. Everything indicates that St. Helena is an isolated volcanic mass built up from the depths of the ocean. Mr. Wollaston remarks: "There are the strongest reasons for believing that the area of St. Helena was never *very* much larger than it is at present—the comparatively shallow sea-soundings within about a mile and a half from the shore revealing an abruptly defined ledge, *beyond* which no bottom is reached at a depth of 250 fathoms; so that the original basaltic mass, which was gradually piled up by means of successive eruptions from beneath the ocean, would appear to have its limit definitely marked out by this suddenly-terminating submarine cliff—the space between it and the existing coast-line being reasonably referred to that slow process of disintegration by which the island has been reduced, through the eroding action of the elements, to its present dimensions." If we add to this that between the island and the coast of Africa, in a south-easterly direction, is a profound oceanic gulf known to reach a depth of 2,860 fathoms, or 17,160 feet, while an equally deep, or perhaps deeper, ocean, extends to the west and south-west, we shall be satisfied that St. Helena is a true oceanic island, and that it owes none of its peculiarities to a former union with any continent or other distant land.

Change Effected by European Occupation.—When first discovered, in the year 1501, St. Helena was densely covered with a luxuriant forest vegetation, the trees overhanging the seaward precipices and covering every part of the surface with an evergreen mantle. This indigenous vegetation has been almost wholly destroyed; and although an immense number of foreign plants have been introduced, and have more or less completely established themselves,

yet the general aspect of the island is now so barren and forbidding that some persons find it difficult to believe that it was once all green and fertile. The cause of the change is, however, very easily explained. The rich soil formed by decomposed volcanic rock and vegetable deposits could only be retained on the steep slopes so long as it was protected by the vegetation to which it in great part owed its origin. When this was destroyed, the heavy tropical rains soon washed away the soil, and has left a vast expanse of bare rock or sterile clay. This irreparable destruction was caused in the first place by goats, which were introduced by the Portuguese in 1513, and increased so rapidly that in 1588, they existed in thousands. These animals are the greatest of all foes to trees, because they eat off the young seedlings, and thus prevent the natural restoration of the forest. They were, however, aided by the reckless waste of man. The East India Company took possession of the island in 1651, and about the year 1700 it began to be seen that the forests were fast diminishing, and required some protection. Two of the native trees, redwood and ebony, were good for tanning, and to save trouble the bark was wastefully stripped from the trunks only, the remainder being left to rot; while in 1709 a large quantity of the rapidly disappearing ebony was used to burn lime for building fortifications! By the MSS. records quoted in Mr. Melliss' interesting volume on St. Helena,¹ it is evident that the evil consequences of allowing the trees to be destroyed were clearly foreseen, as the following passages show: "We find the place called the Great Wood in a flourishing condition, full of young trees, where the hogs (of which there is a great abundance) do not come to root them up. But the Great Wood is miserably lessened and destroyed within our memories, and is not near the circuit and length it was. But we believe it does not contain now less than fifteen hundred acres of fine woodland and good ground, but no springs of water but what is salt or brackish, which we take to be the reason that that part was not inhabited when the people first

¹ *St. Helena: a Physical, Historical, and Topographical Description of the Island, &c.* By John Charles Melliss, F.G.S., &c. London: 1875.

chose out their settlements and made plantations; but if wells could be sunk, which the governor says he will attempt when we have more hands, we should then think it the most pleasant and healthiest part of the island. But as to healthiness, we don't think it will hold so if the wood that keeps the land warm were destroyed, for then the rains, which are violent here, would carry away the upper soil, and it being a clay marl underneath would produce but little; as it is, we think in case it were enclosed it might be greatly improved" "When once this wood is gone the island will soon be ruined" "We viewed the wood's end which joins the Honourable Company's plantation called the Hutts, but the wood is so destroyed that the beginning of the Great Wood is now a whole mile beyond that place, and all the soil between being washed away, that distance is now entirely barren." (MSS. records, 1716.) In 1709 the governor reported to the Court of Directors of the East India Company that the timber was rapidly disappearing, and that the goats should be destroyed for the preservation of the ebony wood, and because the island was suffering from droughts. The reply was, "The goats are not to be destroyed, being more valuable than ebony." Thus, through the gross ignorance of those in power, the last opportunity of preserving the peculiar vegetation of St. Helena, and preventing the island from becoming the comparatively rocky desert it now is, was allowed to pass away.¹ Even in a mere

¹ Mr. Marsh in his interesting work entitled *The Earth as Modified by Human Action* (p. 51), thus remarks on the effect of browsing quadrupeds in destroying and checking woody vegetation.—"I am convinced that forests would soon cover many parts of the Arabian and African deserts if man and domestic animals, especially the goat and the camel, were banished from them. The hard palate and tongue, and strong teeth and jaws of this latter quadruped enable him to break off and masticate tough and thorny branches as large as the finger. He is particularly fond of the smaller twigs, leaves, and seed-pods of the *Sont* and other acacias, which, like the American robinia, thrive well on dry and sandy soils, and he spares no tree the branches of which are within his reach, except, if I remember right, the tamarisk that produces manna. Young trees sprout plentifully around the springs and along the winter water-courses of the desert, and these are just the halting stations of the caravans and their routes of travel. In the shade of these trees annual grasses and perennial shrubs shoot up, but are mown down by the hungry cattle of the Bedouin

pecuniary point of view the error was a fatal one, for in the next century (in 1810) another governor reports the total destruction of the great forests by the goats, and that in consequence the cost of importing fuel for government use was 2,729*l.* 7*s.* 8*d.* for a single year! About this time large numbers of European, American, Australian, and South African plants were imported, and many of these ran wild and increased so rapidly as to drive out and exterminate much of the relics of the native flora; so that now English broom gorse and brambles, willows and poplars, and some common American, Cape, and Australian weeds, alone meet the eye of the ordinary visitor. These, in Sir Joseph Hooker's opinion, render it absolutely impossible to restore the native flora, which only lingers in a few of the loftiest ridges and most inaccessible precipices, and is rarely seen except by some exploring naturalist.

This almost total extirpation of a luxuriant and highly peculiar vegetation must inevitably have caused the destruction of a considerable portion of the lower animals which once existed on the island, and it is rather singular that so much as has actually been discovered should be left to show us the nature of the aboriginal fauna. Many naturalists have made small collections during short visits, but we owe our present complete knowledge of the two most interesting groups of animals, the insects, and the land-shells, mainly to the late Mr. T. Vernon Wollaston, who, after having thoroughly explored Madeira and the Canaries, undertook a voyage to St. Helena for the express purpose of studying its terrestrial fauna, and resided for six months (1875-76) in a high central position, whence the loftiest peaks could be explored. The results of his labours are contained in two volumes,¹ which, like all that he wrote, are models of accuracy and research, and it is to these volumes that we are indebted for the interesting and suggestive facts which we here lay before our readers.

as fast as they grow. A few years of undisturbed vegetation would suffice to cover such points with groves, and these would gradually extend themselves over soils where now scarcely any green thing but the bitter colocynth and the poisonous foxglove is ever seen."

¹ *Coleoptera Sanctæ Helenæ*, 1877; *Testacea Atlantica*, 1878.

Insects—Coleoptera.—The total number of species of beetles hitherto observed at St. Helena is 203, but of these no less than seventy-four are common and wide-spread insects, which have certainly, in Mr. Wollaston's opinion, been introduced by human agency. There remain 129 which are believed to be truly aborigines, and of these all but one are found nowhere else on the globe. But in addition to this large amount of specific peculiarity (perhaps unequalled anywhere else in the world) the beetles of this island are equally remarkable for their generic isolation, and for the altogether exceptional proportion in which the great divisions of the order are represented. The species belong to thirty-nine genera, of which no less than twenty-five are peculiar to the island; and many of these are such isolated forms that it is impossible to find their allies in any particular country. Still more remarkable is the fact, that more than two-thirds of the whole number of indigenous species are Rhyncophora or weevils, while more than two-fifths (fifty-four species) belong to one family, the Cossonidæ. Now although the Rhyncophora are an immensely numerous group and always form a large portion of the insect population, they nowhere else approach such a proportion as this. For example, in Madeira they form one-sixth of the whole of the indigenous Coleoptera, in the Azores less than one-tenth, and in Britain one-seventh. Even more interesting is the fact that the twenty genera to which these insects belong are every one of them peculiar to the island, and in many cases have no near allies elsewhere, so that we cannot but look on this group of beetles as forming the most characteristic portion of the ancient insect fauna. Now, as the great majority of these are wood borers, and all are closely attached to vegetation and often to particular species of plants, we might, as Mr. Wollaston well observes, deduce the former luxuriant vegetation of the island from the great preponderance of this group, even had we not positive evidence that it was at no distant epoch densely forest-clad. We will now proceed briefly to indicate the numbers and peculiarities of each of the families of beetles which enter into the St. Helena fauna, taking them, not in

systematic order, but according to their importance in the island.

1. RHYNCHOPHORA.—This great division includes the weevils and allied groups, and, as above stated, exceeds in number of species all the other beetles of the island. Four families are represented; the Cossonidæ, with fifteen peculiar genera comprising fifty-four species, and one minute insect (*Stenoscelis hylastoides*) forming a peculiar genus, but which has been found also at the Cape of Good Hope. It is therefore impossible to say of which country it is really a native, or whether it is indigenous to both, and dates back to the remote period when St. Helena received its early emigrants. All the Cossonidæ are found in the highest and wildest parts of the island where the native vegetation still lingers, and many of them are only found in the decaying stems of tree-ferns, box-wood, arborescent Compositæ, and other indigenous plants. They are all pre-eminently peculiar and isolated, having no direct affinity to species found in any other country. The next family, the Tanyrhynchidæ, has one peculiar genus in St. Helena, with ten species. This genus (*Nesiotes*) is remotely allied to European, Australian, and Madeiran insects of the same family: the habits of the species are similar to those of the Cossonidæ. The Trachyphlæidæ are represented by a single species belonging to a peculiar genus not very remote from a European form. The Anthribidæ again are highly peculiar. There are twenty-six species belonging to three genera, all endemic, and so extremely peculiar that they form two new subfamilies. One of the genera, *Acarodes*, is said to be allied to a Madeiran genus.

2. GEODEPHAGA.—These are the terrestrial carnivorous beetles, very abundant in all parts of the world, especially in the temperate regions of the northern hemisphere. In St. Helena there are fourteen species belonging to three genera, one of which is peculiar. This is the *Haplothorax burchellii*, the largest beetle on the island, and now very rare. It resembles a large black *Carabus*. There is also a peculiar *Calosoma*, very distinct, though resembling in some respects certain African species. The rest of the

Geodephaga, twelve in number, belong to the wide-spread genus *Bembidium*, but they are altogether peculiar and isolated, except one, which is of European type, and alone has wings, all the rest being wingless.

3. HETEROMERA.—This group is represented by three peculiar genera containing four species, with two species belonging to European genera. They belong to the families Opatridæ, Mordellidæ, and Anthicidæ.

4. BRACHYELYTRA.—Of this group there are six peculiar species belonging to four European genera—*Homalota*, *Philonthus*, *Xantholinus*, and *Oxytelus*.

5. PRIOCERATA.—The families Elateridæ and Anobiidæ are each represented by a peculiar species of a European genus.

6. PHYTOPHAGA.—There are only three species of this tribe, belonging to the European genus *Longitarsus*.

7. LAMELLICORNIS.—Here are three species belonging to two genera. One is a peculiar species of *Trox*, allied to South African forms; the other two belong to the peculiar genus *Melissius*, which Mr. Wollaston considers to be remotely allied to Australian insects.

8. PSEUDO-TRIMERA.—Here we have the fine lady-bird *Chilomenus lunata*, also found in Africa, but apparently indigenous in St. Helena; and a peculiar species of *Euxestes*, a genus only found elsewhere in Madeira.

9. TRICHOPTERYGIDÆ.—These, the minutest of beetles, are represented by one species of the European and Madeiran genus *Ptinella*.

10. NECROPHAGA.—One indigenous species of *Cryptophaga* inhabits St. Helena, and this is said to be very closely allied to a Cape species.

Peculiarities and Origin of the Coleoptera of St. Helena.—We see that the great mass of the indigenous species are not only peculiar to the island, but so isolated in their characters as to show no close affinity with any existing insects; while a small number (about one-third of the whole) have some relations, though often very remote, with species now inhabiting Europe, Madeira, or South Africa. These facts clearly point to the very great antiquity of the insect fauna of St. Helena, which has allowed

time for the modification of the originally introduced species, and their special adaptation to the conditions prevailing in this remote island. This antiquity is also shown by the remarkable specific modification of a few types. Thus the whole of the Cossonidæ may be referred to three types, one species only (*Hexacoptus ferrugineus*) being allied to the European Cossonidæ though forming a distinct genus; a group of three genera and seven species remotely allied to the *Stenoscelis hylastoides*, which occurs also at the Cape; while a group of twelve genera with forty-six species have their only (remote) allies in a few insects widely scattered in South Africa, New Zealand, Europe, and the Atlantic Islands. In like manner, eleven species of Bembidium form a group by themselves; and the Heteromera form two groups, one consisting of three genera and species of Opatridæ allied to a type found in Madeira, the other, Anthicodes, altogether peculiar.

Now each of these types may well be descended from a single species which originally reached the island from some other land; and the great variety of generic and specific forms into which some of them have diverged is an indication, and to some extent a measure, of the remoteness of their origin. The rich insect fauna of Miocene age found in Switzerland consists mostly of genera which still inhabit Europe, with others which now inhabit the Cape of Good Hope or the tropics of Africa and South America; and it is not at all improbable that the origin of the St. Helena fauna dates back to at least as remote, and not improbably to a still earlier, epoch. But if so, many difficulties in accounting for its origin will disappear. We know that at that time many of the animals and plants of the tropics, of North America, and even of Australia, inhabited Europe; while during the changes of climate, which, as we have seen, there is good reason to believe periodically occurred, there would be much migration from the temperate zones towards the equator, and the reverse. If, therefore, the nearest ally of any insular group now inhabits a particular country, we are not obliged to suppose that it reached the island from that country, since we know that most groups have ranged in past times over

wider areas than they now inhabit. Neither are we limited to the means of transmission across the ocean that now exist, because we know that those means have varied greatly. During such extreme changes of conditions as are implied by glacial periods and by warm polar climates, great alterations of winds and of ocean-currents are inevitable, and these are, as we have already proved, the two great agencies by which the transmission of living things to oceanic islands has been brought about. At the present time the south-east trade-winds blow almost constantly at St. Helena, and the ocean-currents flow in the same direction, so that any transmission of insects by their means must almost certainly be from South Africa. Now there is undoubtedly a South African element in the insect-fauna, but there is no less clearly a European, or at least a north-temperate element, and this is very difficult to account for by causes now in action. But when we consider that this northern element is chiefly represented by remote generic affinity, and has therefore all the signs of great antiquity, we find a possible means of accounting for it. We have seen that during early Tertiary times an almost tropical climate extended far into the northern hemisphere, and a temperate climate to the Arctic regions. But if at this time (as is not improbable) the Antarctic regions were as much ice-clad as they are now it is certain that an enormous change must have been produced in the winds. Instead of a great difference of temperature between each pole and the equator, the difference would be mainly between one hemisphere and the other, and this might so disturb the trade winds as to bring St. Helena within the south temperate region of storms—a position corresponding to that of the Azores and Madeira in the North Atlantic, and thus subject it to violent gales from all points of the compass. At this remote epoch the mountains of equatorial Africa may have been more extensive than they are now, and may have served as intermediate stations by which some northern insects may have migrated to the southern hemisphere.

We must remember also that these peculiar forms are said to be northern only because their nearest allies are

now found in the North Atlantic islands and Southern Europe; but it is not at all improbable that they are really widespread Miocene types, which have been preserved mainly in favourable insular stations. They may therefore have originally reached St. Helena from Southern Africa, or from some of the Atlantic islands, and may have been conveyed by oceanic currents as well as by winds.¹ This is the more probable, as a large proportion of the St. Helena beetles live even in the perfect state within the stems of plants or trunks of trees, while the eggs and larvæ of a still larger number are likely to inhabit similar stations. Drift-wood might therefore be one of the most important agencies by which these insects reached the island.

Let us now see how far the distribution of other groups support the conclusions derived from a consideration of the beetles. The Hemiptera have been studied by Dr. F. Buchanan White, and though far less known than the beetles, indicate somewhat similar relations. Eight out of twenty-one genera are peculiar, and the thirteen other genera are for the most part widely distributed, while one of the peculiar genera is of African type. The other orders of insects have not been collected or studied with

¹ On Petermann's map of Africa, in *Stieler's Hand-Atlas* (1879), the Island of Ascension is shown as seated on a much larger and shallower submarine bank than St. Helena. The 1,000 fathom line round Ascension encloses an oval space 170 miles long by 70 wide, and even the 300 fathom line, one over 60 miles long; and it is therefore probable that a much larger island once occupied this site. Now Ascension is nearly equidistant between St. Helena and Liberia, and such an island might have served as an intermediate station through which many of the immigrants to St. Helena passed. As the distances are hardly greater than in the case of the Azores, this removes whatever difficulty may have been felt of the possibility of any organisms reaching so remote an island. The present island of Ascension is probably only the summit of a huge volcanic mass, and any remnant of the original fauna and flora it might have preserved may have been destroyed by great volcanic eruptions. Mr. Darwin collected some masses of tufa which were found to be mainly organic, containing, besides remains of fresh-water infusoria, the siliceous tissue of plants! In the light of the great extent of the submarine bank on which the island stands, Mr. Darwin's remark, that—"we may feel sure, that at some former epoch, the climate and productions of Ascension were very different from what they are now,"—has received a striking confirmation. (See *Naturalist's Voyage Round the World*, p. 495.)

sufficient care to make it worth while to refer to them in detail; but the land-shells have been carefully collected and minutely described by Mr. Wollaston himself, and it is interesting to see how far they agree with the insects in their peculiarities and affinities.

Land-shells of St. Helena.—The total number of species is only twenty-nine, of which seven are common in Europe or the other Atlantic islands, and are no doubt recent introductions. Two others, though described as distinct, are so closely allied to European forms, that Mr. Wollaston thinks they have probably been introduced and have become slightly modified by new conditions of life; so that there remain exactly twenty species which may be considered truly indigenous. No less than thirteen of these, however, appear to be extinct, being now only found on the surface of the ground or in the surface soil in places where the native forests have been destroyed and the land not cultivated. These twenty peculiar species belong to the following genera: *Hyalina* (3 sp.), *Patula* (4 sp.), *Bulimus* (7 sp.), *Subulina* (3 sp.), *Succinea* (3 sp.); of which, one species of *Hyalina*, three of *Patula*, all the *Bulimi*, and two of *Subulina* are extinct. The three *Hyalinas* are allied to European species, but all the rest appear to be highly peculiar, and to have no near allies with the species of any other country. Two of the *Bulimi* (*B. auris vulpina* and *B. darwinianus*) are said to somewhat resemble Brazilian, New Zealand, and Solomon Island forms, while neither *Bulimus* nor *Succinea* occur at all in the Madeira group.

Omitting the species that have probably been introduced by human agency, we have here indications of a somewhat recent immigration of European types which may perhaps be referred to the glacial period; and a much more ancient immigration from unknown lands, which must certainly date back to Miocene, if not to Eocene, times.

Absence of Fresh-water Organisms.—A singular phenomenon is the total absence of indigenous aquatic forms of life in St. Helena. Not a single water-beetle or fresh-water shell has been discovered; neither do there seem to be any water-plants in the streams, except the common

water-cress, one or two species of *Cyperus*, and the Australian *Isapis prolifera*. The same absence of fresh-water shells characterises the Azores, where, however, there is one indigenous water-beetle. In the Sandwich Islands also recent observations refer to the absence of water-beetles, though here there are a few fresh-water shells. It would appear therefore that the wide distribution of the same generic and specific forms which so generally characterises fresh-water organisms, and which has been so well illustrated by Mr. Darwin, has its limits in the *very remote* oceanic islands, owing to causes of which we are at present ignorant.

The other classes of animals in St. Helena need occupy us little. There are no indigenous mammals, reptiles, fresh-water fishes or true land-birds; but there is one species of wader—a small plover (*Egialitis sanctæ-helenæ*)—very closely allied to a species found in South Africa, but presenting certain differences which entitle it to the rank of a peculiar species. The plants, however, are of especial interest from a geographical point of view, and we must devote a few pages to their consideration as supplementing the scanty materials afforded by the animal life, thus enabling us better to understand the biological relations and probable history of the island.

Native Vegetation of St. Helena.—Plants have certainly more varied and more effectual means of passing over wide tracts of ocean than any kinds of animals. Their seeds are often so minute, of such small specific gravity, or so furnished with downy or winged appendages, as to be carried by the wind for enormous distances. The bristles or hooked spines of many small fruits cause them to become easily attached to the feathers of aquatic birds, and they may thus be conveyed for thousands of miles by these pre-eminent wanderers; while many seeds are so protected by hard outer coats and dense inner albumen, that months of exposure to salt water does not prevent them from germinating, as proved by the West Indian seeds that reach the Azores or even the west coast of Scotland, and, what is more to the point, by the fact stated by Mr. Melliss, that large seeds which have floated from

Madagascar or Mauritius round the Cape of Good Hope, have been thrown on the shores of St. Helena and have then sometimes germinated!

We have therefore little difficulty in understanding *how* the island was first stocked with vegetable forms. *When* it was so stocked (generally speaking), is equally clear. For as the peculiar coleopterous fauna, of which an important fragment remains, is mainly composed of species which are specially attached to certain groups of plants, we may be sure that the plants were there long before the insects could establish themselves. However ancient then is the insect fauna the flora must be more ancient still. It must also be remembered that plants, when once established in a suitable climate and soil, soon take possession of a country and occupy it almost to the complete exclusion of later immigrants. The fact of so many European weeds having overrun New Zealand and temperate North America may seem opposed to this statement, but it really is not so. For in both these cases the native vegetation has first been artificially removed by man and the ground cultivated; and there is no reason to believe that any similar effect would be produced by the scattering of any amount of foreign seed on ground already completely clothed with an indigenous vegetation. We might therefore conclude *à priori*, that the flora of such an island as St. Helena would be of an excessively ancient type, preserving for us in a slightly modified form examples of the vegetation of the globe at the time when the island first rose above the ocean. Let us see then what botanists tell us of its character and affinities.

The truly indigenous flowering plants are about fifty in number, besides twenty-six ferns. Forty of the former and ten of the latter are absolutely peculiar to the island, and, as Sir Joseph Hooker tells us, "with scarcely an exception, cannot be regarded as very close specific allies of any other plants at all. Seventeen of them belong to peculiar genera, and of the others, all differ so markedly as species from their congeners, that not one comes under the category of being an insular form of a continental species." The affinities of this flora are, Sir Joseph Hooker thinks,

mainly African and especially South African, as indicated by the presence of the genera *Phyllica*, *Pelargonium*, *Mesembryanthemum*, *Oteospermum*, and *Wahlenbergia*, which are eminently characteristic of southern extra-tropical Africa. The sixteen ferns which are not peculiar are common either to Africa, India, or America, a wide range sufficiently explained by the dust-like spores of ferns, capable of being carried to unknown distances by the wind, and the great stability of their generic and specific forms, many of those found in the Miocene deposits of Switzerland, being hardly distinguishable from living species. This shows, that identity of *species* of ferns between St. Helena and distant countries does not necessarily imply a recent origin.

The Relation of the St. Helena Compositæ.—In an elaborate paper on the Compositæ,¹ Mr. Bentham gives us some valuable remarks on the affinities of the seven endemic species belonging to the genera *Commidendron*, *Melanodendron*, *Petrobium*, and *Pisiadia*, which forms so important a portion of the existing flora of St. Helena. He says: "Although nearer to Africa than to any other continent, those composite denizens which bear evidence of the greatest antiquity have their affinities for the most part in South America, while the colonists of a more recent character are South African." . . . "Commidendron and *Melanodendron* are among the woody Asteroid forms exemplified in the Andine *Diplostephium*, and in the Australian *Olearia*. *Petrobium* is one of three genera, remains of a group probably of great antiquity, of which the two others are *Podanthus* in Chile and *Astemma* in the Andes. The *Pisiadia* is an endemic species of a genus otherwise Mascarene or of Eastern Africa, presenting a geographical connection analogous to that of the St. Helena *Melhanie*,² with the Mascarene *Trochetia*."

Whenever such remote and singular cases of geographical affinity as the above are pointed out, the first

¹ "Notes on the Classification, History, and Geographical Distribution of Compositæ."—*Journal of the Linnean Society*, Vol. XIII. p. 563 (1873).

² The *Melhanie* comprise the two finest timber trees of St. Helena, now almost extinct, the redwood and native ebony.

impression is to imagine some mode by which a communication between the distant countries implicated might be effected; and this way of viewing the problem is almost universally adopted, even by naturalists. But if the principles laid down in this work and in my *Geographical Distribution of Animals* are sound, such a course is very unphilosophical. For, on the theory of evolution, nothing can be more certain than that groups now broken up and detached were once continuous, and that fragmentary groups and isolated forms are but the relics of once widespread types, which have been preserved in a few localities where the physical conditions were especially favourable, or where organic competition was less severe. The true explanation of all such remote geographical affinities is, that they date back to a time when the ancestral group of which they are the common descendants had a wider or a different distribution; and they no more imply any closer connection between the distant countries the allied forms now inhabit, than does the existence of living Equidæ in South Africa and extinct Equidæ in the Pliocene deposits of the Pampas, imply a continent bridging the South Atlantic to allow of their easy communication.

Concluding Remarks on St. Helena.—The sketch we have now given of the chief members of the indigenous fauna and flora of St. Helena shows, that by means of the knowledge we have obtained of past changes in the physical history of the earth, and of the various modes by which organisms are conveyed across the ocean, all the more important facts become readily intelligible. We have here an island of small size and great antiquity, very distant from every other land, and probably at no time very much less distant from surrounding continents, which became stocked by chance immigrants from other countries at some remote epoch, and which has preserved many of their more or less modified descendants to the present time. When first visited by civilised man it was in all probability far more richly stocked with plants and animals, forming a kind of natural museum or vivarium in which ancient types, perhaps dating back to the Miocene

period, or even earlier, had been saved from the destruction which has overtaken their allies on the great continents. Unfortunately many, we do not know how many, of these forms have been exterminated by the carelessness and improvidence of its civilised but ignorant rulers; and it is only by the extreme ruggedness and inaccessibility of its peaks and crater-ridges that the scanty fragments have escaped by which alone we are able to obtain a glimpse of this interesting chapter in the life-history of our earth.

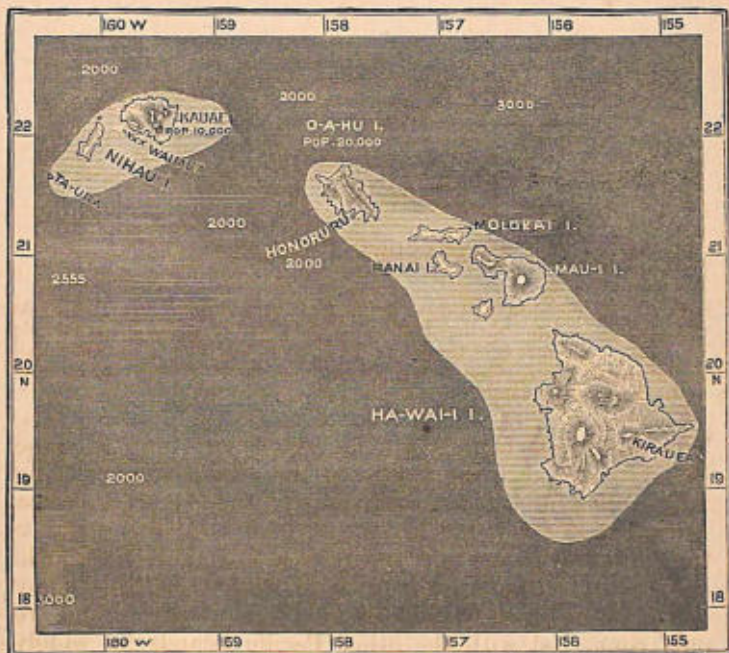
CHAPTER XV

THE SANDWICH ISLANDS

Position and Physical Features—Zoology of the Sandwich Islands—Birds
—Reptiles—Land-shells—Insects—Vegetation of the Sandwich Islands
—Peculiar Features of the Hawaiian Flora—Antiquity of the Hawaiian
Fauna and Flora—Concluding Observations on the Fauna and Flora of
the Sandwich Islands—General Remarks on Oceanic Islands.

THE Sandwich Islands are an extensive group of large islands situated in the centre of the North Pacific, being 2,350 miles from the nearest part of the American coast—the bay of San Francisco, and about the same distance from the Marquesas and the Samoa Islands to the south, and the Aleutian Islands a little west of north. They are, therefore, wonderfully isolated in mid-ocean, and are only connected with the other Pacific Islands by widely scattered coral reefs and atolls, the nearest of which, however, are six or seven hundred miles distant, and are all nearly destitute of animal or vegetable life. The group consists of seven large inhabited islands besides four rocky islets; the largest, Hawaii, being seventy miles across and having an area 3,800 square miles—being somewhat larger than all the other islands together. A better conception of this large island will be formed by comparing it with Devonshire, with which it closely agrees both in size and shape, though its enormous volcanic mountains rise to nearly 14,000 feet high.

Three of the smaller islands are each about the size of Hertfordshire or Bedfordshire, and the whole group stretches from north-west to south-east for a distance of about 350 miles. Though so extensive, the entire archipelago is volcanic, and the largest island is rendered



MAP OF THE SANDWICH ISLANDS.

The light tint shows where the sea is less than 1,000 fathoms deep.
The figures show the depth in fathoms.

sterile and comparatively uninhabitable by its three active volcanoes and their widespread deposits of lava.

The ocean depths by which these islands are separated from the nearest continents are enormous. North, east, and south, soundings have been obtained a little over or under three thousand fathoms, and these profound deeps extend over a large part of the North Pacific. We may

be quite sure, therefore, that the Sandwich Islands have, during their whole existence, been as completely severed from the great continents as they are now; but on the



MAP OF THE NORTH PACIFIC WITH ITS SUBMERGED BANKS.

The light tint shows where the sea is less than 1,000 fathoms deep.
 The dark tint " " more than 1,000 fathoms deep.
 The figures show the depths in fathoms.

west and south there is a possibility of more extensive islands having existed, serving as stepping-stones to the island groups of the Mid-Pacific. This is indicated by a few widely-scattered coral islets, around which extend

considerable areas of less depth, varying from two hundred to a thousand fathoms, and which *may* therefore indicate the sites of submerged islands of considerable extent. When we consider that east of New Zealand and New Caledonia, all the larger and loftier islands are of volcanic origin, with no trace of any ancient stratified rocks (except, perhaps, in the Marquesas, where, according to Jules Marcou, granite and gneiss are said to occur) it seems probable that the innumerable coral-reefs and atolls, which occur in groups on deeply submerged banks, mark the sites of bygone volcanic islands, similar to those which now exist, but which, after becoming extinct, have been lowered or destroyed by denudation, and finally have altogether disappeared except where their sites are indicated by the upward-growing coral-reefs. If this view is correct we should give up all idea of there ever having been a Pacific continent, but should look upon that vast ocean as having from the remotest geological epochs been the seat of volcanic forces, which from its profound depths have gradually built up the islands which now dot its surface, as well as many others which have sunk beneath its waves. The number of islands, as well as the total quantity of land-surface, may sometimes have been greater than it is now, and may thus have facilitated the transfer of organisms from one group to another, and more rarely even from the American, Asiatic, or Australian continents. Keeping these various facts and considerations in view, we may now proceed to examine the fauna and flora of the Sandwich Islands, and discuss the special phenomena they present.

Zoology of the Sandwich Islands: Birds.—It need hardly be said that indigenous mammalia are quite unknown in the Sandwich Islands, the most interesting of the higher animals being the birds, which are tolerably numerous and highly peculiar. Many aquatic and wading birds which range over the whole Pacific visit these islands, twenty-five species having been observed, but even of these six are peculiar—a coot, *Fulica alai*; a moorhen, *Gallinula galeata* var. *sandwichensis*; a rail with rudimentary wings, *Pennula millei*; a stilt-plover, *Himantopus knudseni*; and

two ducks, *Anas Wyvilliana* and *Bernicla sandvichensis*. The birds of prey are also great wanderers. Four have been found in the islands—the short-eared owl, *Otus brachyotus*, which ranges over the greater part of the globe, but is here said to resemble the variety found in Chile and the Galapagos; the barn owl, *Strix flammea*, of a variety common in the Pacific; a peculiar sparrow-hawk, *Accipiter hawaii*; and *Buteo solitarius*, a buzzard of a peculiar species, and coloured so as to resemble a hawk of the American subfamily Polyborinæ. It is to be noted that the genus *Buteo* abounds in America, but is not found in the Pacific; and this fact, combined with the remarkable colouration, renders it almost certain that this peculiar species is of American origin.

The Passeres, or true perching birds, are especially interesting, being all of peculiar species, and, all but one, belonging to peculiar genera. Their numbers have been greatly increased since the first edition of this work appeared, partly by the exertions of American naturalists, and very largely by the researches of Mr. Scott B. Wilson, who visited the Sandwich Islands for the purpose of investigating their ornithology, and collected assiduously in the various islands of the group for a year and a half. This gentleman is now publishing a finely illustrated work on Hawaiian birds, and he has kindly furnished me with the following list.

PASSERES OF THE SANDWICH ISLANDS.

MUSCICAPIDÆ (Flycatchers).

1.	<i>Chasiempis ridgwayi</i>	Hawaii.
2.	" <i>sclateri</i>	Kauai.
3.	" <i>dolei</i>	Kauai.
4.	" <i>gayi</i>	Oahu.
5.	" <i>ibidis</i>	Oahu.
6.	<i>Phœornis obscura</i>	Hawaii.
7.	" <i>myadestius</i>	Kauai.

MELIPHAGIDÆ (Honey suckers).

8.	<i>Aerulocercus nobilis</i>	Hawaii.
9.	" <i>braccatus</i>	Kauai.
10.	" <i>apicalis</i> (extinct)	Oahu or Maui.
11.	<i>Chotoptila angustipluma</i> (extinct)	Hawaii.

DREPANIDIDÆ.

12.	<i>Drepanis pacifica</i> (extinct)	Hawaii.
13.	<i>Vestiaria coccinea</i>	All the Islands.
14.	<i>Hiniatone virens</i>	Hawaii.
15.	" <i>doli</i>	Maui.
16.	" <i>sanguinea</i>	All the Islands.
17.	" <i>montana</i>	Lanai.
18.	" <i>chloris</i>	Oahu.
19.	" <i>maculata</i>	Oahu.
20.	" <i>parva</i>	Kauai.
21.	" <i>stejnegeri</i>	Kauai.
22.	<i>Oreomyza bairdi</i>	Kauai.
23.	<i>Hemignathus obscurus</i>	Hawaii.
24.	" <i>olivaceus</i>	Hawaii.
25.	" <i>lichtensteini</i>	Oahu.
26.	" <i>lucidus</i>	Oahu.
27.	" <i>stejnegeri</i>	Kauai.
28.	" <i>hanapepe</i>	Kauai.
29.	<i>Loxops coccinea</i>	Hawaii.
30.	" <i>flavica</i>	Molokai.
31.	" <i>aurea</i>	Maui.
32.	<i>Chrysomitridops ceruleostris</i>	Kauai.
33.	" <i>anna</i> (extinct)	Kauai.

FRINGILLIDÆ (Finches).

34.	<i>Loxioides bailleui</i>	Hawaii.
35.	<i>Psittirostra psittacca</i>	All the Islands.
36.	<i>Chloridops kona</i>	Hawaii.

CORVIDÆ (Crows).

37.	<i>Corvus hawaiiensis</i>	Hawaii.
-----	---------------------------	---------

Many of the birds recently described are representative forms found in the several islands of the group.

Taking the above in the order here given, we have, first, two peculiar genera of true flycatchers, a family confined to the Old World, but extending over the Pacific as far as the Marquesas Islands. Next we have two peculiar genera (with four species) of honey suckers, a family confined to the Australian region, and also ranging over all the Pacific Islands to the Marquesas. We now come to the most important group of birds in the Sandwich Islands, comprising seven or eight peculiar genera, and twenty-two species which are believed to form a peculiar family allied to the Oriental flower-peckers (Dicaeidae), and perhaps remotely to the American greenlets (Vireonidae), or

tanagers (Tanagridæ). They possess singularly varied beaks, some having this organ much thickened like those of finches, to which family some of them have been supposed to belong. In any case they form a most peculiar group, and cannot be associated with any other known birds. The last species, and the only one not belonging to a peculiar genus, is the Hawaiian crow, belonging to the almost universally distributed genus *Corvus*.

On the whole, the affinities of these birds are, as might be expected, chiefly with Australia and the Pacific Islands; but they exhibit in the buzzard, one of the owls, and perhaps in some of the Drepanididæ, slight indications of very rare or very remote communication with America. The amount of speciality is, however, wonderful, far exceeding that of any other islands; the only approach to it being made by New Zealand and Madagascar, which have a much more varied bird fauna and a smaller *proportionate* number of peculiar genera. The Galapagos, among the true oceanic islands, while presenting many peculiarities have only four out of the ten genera of Passeres peculiar. These facts undoubtedly indicate an immense antiquity for this group of islands, or the vicinity of some very ancient land (now submerged), from which some portion of their peculiar fauna might be derived. For further details as to the affinities and geographical distribution of the genera and species, the reader must consult Mr. Scott Wilson's work *The Birds of the Sandwich Islands*, already alluded to.

Reptiles.—The only other vertebrate animals are two lizards. One of these is a very widespread species, *Ablepharus pacilopleurus*, ranging from the Pacific Islands to West Africa. The other is said to form a peculiar genus of geckoes, but both its locality and affinities appear to be somewhat doubtful.

Land-shells.—The only other group of animals which has been carefully studied, and which presents features of especial interest, are the land-shells. These are very numerous, about thirty genera, and between three and four hundred species having been described; and it is remarkable that this single group contains as many species of

land-shells as all the other Polynesian Islands from the Pelew Islands and Samoa to the Marquesas. All the species are peculiar, and about three-fourths of the whole belong to peculiar genera, fourteen of which constitute the subfamily Achatinellinæ, entirely confined to this group of islands and constituting its most distinguishing feature. Thirteen genera (comprising sixty-four species) are found also in the other Polynesian Islands, but three genera of Auriculidæ (*Plecotrema*, *Pedipes*, and *Blauneria*) are not found in the Pacific, but inhabit—the former genus Australia, China, Bourbon, and Cuba, the two latter the West Indian Islands. Another remarkable peculiarity of these islands is the small number of Operculata, which are represented by only one genus and five species, while the other Pacific Islands have twenty genera and 115 species, or more than half the number of the Inoperculata. This difference is so remarkable that it is worth stating in a comparative form :—

	Inoperculata	Operculata.	Auriculidæ.
Sandwich Islands.....	332	5	9
Rest of Pacific Islands.....	200	115	16

When we remember that in the West Indian Islands the Operculata abound in a greater proportion than even in the Pacific Islands generally, we are led to the conclusion that limestone, which is plentiful in both these areas, is especially favourable to them, while the purely volcanic rocks are especially unfavourable. The other peculiarities of the Sandwich Islands, however, such as the enormous preponderance of the strictly endemic Achatinellinæ, and the presence of genera which occur elsewhere only beyond the Pacific area in various parts of the great continents, undoubtedly point to a very remote origin, at a time when the distribution of many of the groups of mollusca was very different from that which now prevails.

A very interesting feature of the Sandwich group is the extent to which the species and even the genera are confined to separate islands. Thus the genera *Carelia* and *Catinella* with eight species are peculiar to the island of Kauai; *Bulimella*, *Apex*, *Frickella*, and *Blauneria*, to Oahu; *Perdicella* to Maui; and *Eburnella* to Lanai.

The Rev. John T. Gulick, who has made a special study of the Achatinellinæ, informs us, that the average range of the species in this sub-family is five or six miles, while some are restricted to but one or two square miles, and only very few have the range of a whole island. Each valley, and often each side of a valley, and sometimes even every ridge and peak possesses its peculiar species.¹ The island of Oahu, in which the capital is situated, has furnished about half the species already known. This is partly due to its being more forest-clad, but also, no doubt, in part to its being better explored, so that notwithstanding the exceptional riches of the group, we have no reason to suppose that there are not many more species to be found in the less explored islands. Mr. Gulick tells us that the forest region that covers one of the mountain ranges of Oahu is about forty miles in length, and five or six miles in width, yet this small territory furnishes about 175 species of Achatinellidæ, represented by 700 or 800 varieties. The most important peculiar genus, not belonging to the Achatinella group, is *Carelia*, with six species and several named varieties, all peculiar to Kauai, the most westerly of the large islands. This would seem to show that the small islets stretching westward, and situated on an extensive bank with less than a thousand fathoms of water over it, may indicate the position of a large submerged island whence some portion of the Sandwich Island fauna was derived.

Insects.—Owing to the researches of the Rev. T. Blackburn we have now a fair knowledge of the Coleopterous fauna of these islands. Unfortunately some of the most productive islands in plants—Kauai and Maui—were very little explored, but during a residence of six years the equally rich Oahu was well worked, and the general character of the beetle fauna must therefore be considered to be pretty accurately determined. Out of 428 species collected, many being obviously recent introductions, no

¹ *Journal of the Linnean Society*, 1873, p. 496. "On Diversity of Evolution under one set of External Conditions." *Proceedings of the Zoological Society of London*, 1873, p. 80. "On the Classification of the Achatinellidæ."

less than 352 species and 99 of the genera appear to be quite peculiar to the archipelago. Sixty of these species are Carabidæ, forty-two are Staphylinidæ, forty are Nitidulidæ, twenty are Ptinidæ, twenty are Ciodidæ, thirty are Aglycyderidæ, forty-five are Curculionidæ, and fourteen are Cerambycidæ, the remainder being distributed among twenty-two other families. Many important families, such as Cicindelidæ, Scarabæidæ, Buprestidæ, and the whole of the enormous series of the Phytophaga are either entirely absent or are only represented by a few introduced species. In the eight families enumerated above most of the species belong to peculiar genera which usually contain numerous distinct species; and we may therefore consider these to represent the descendants of the most ancient immigrants into the islands.

Two important characteristics of the Coleopterous fauna are, the small size of the species, and the great scarcity of individuals. Dr. Sharp, who has described many of them,¹ says they are "mostly small or very minute insects," and that "there are few—probably it would be correct to say absolutely none—that would strike an ordinary observer as being beautiful." Mr. Blackburn says that it was not an uncommon thing for him to pass a morning on the mountains and to return home with perhaps two or three specimens, having seen literally nothing else except the few species that are generally abundant. He states that he "has frequently spent an hour sweeping flower-covered herbage, or beating branches of trees over an inverted white umbrella without seeing the sign of a beetle of any kind." To those who have collected in any tropical or even temperate country on or near a continent, this poverty of insect life must seem almost incredible; and it affords us a striking proof of how erroneous are those now almost obsolete views which imputed the abundance, variety, size, and colour of insects to the warmth and sunlight and luxuriant vegetation of the tropics. The facts become quite intelligible, however, if we consider that only

¹ "Memoirs on the Coleoptera of the Hawaiian Islands." By the Rev. T. Blackburn, B.A., and Dr. D. Sharp. *Scientific Transactions of the Royal Dublin Society*. Vol. III. Series II. 1885.

minute insects of certain groups could ever reach the islands by natural means, and that these, already highly specialised for certain defined modes of life, could only develop slowly into slightly modified forms of the original types. Some of the groups, however, are considered by Dr. Sharp to be very ancient generalised forms, especially the peculiar family Aglycyderidæ, which he looks upon as being "absolutely the most primitive of all the known forms of Coleoptera, it being a synthetic form linking the isolated Rhynchophagous series of families with the Clavicorn series. About thirty species are known in the Hawaiian Islands, and they exhibit much difference *inter se*." A few remarks on each of the more important of the families will serve to indicate their probable mode and period of introduction into the islands.

The Carabidæ consist chiefly of seven peculiar genera of Anchomenini comprising fifty-one species, and several endemic species of Bembidiinæ. They are highly peculiar and are all of small size, and may have originally reached the islands in the crevices of the drift wood from N.W. America which is still thrown on their shores, or, more rarely, by means of a similar drift from the N.-Western islands of the Pacific.¹ It is interesting to note that peculiar species of the same groups of Carabidæ are found in the Azores, Canaries, and St. Helena, indicating that they possess some special facilities for transmission across wide oceans and for establishing themselves upon oceanic islands. The Staphylinidæ present many peculiar species of known genera. Being still more minute and usually more ubiquitous than the Carabidæ, there is no difficulty in accounting for their presence in the islands by the same means of dispersal. The Nitidulidæ, Ptinidæ, and Ciodidæ being very small and of varied habits, either the perfect insects, their eggs or larvæ, may have been introduced either by water or wind carriage, or through the agency of birds. The Curculionidæ, being wood bark or nut borers, would have considerable facilities for transmission by floating timber, fruits, or nuts; and the eggs or larvæ of the

¹ See Hildebrand's *Flora of the Hawaiian Islands*. Introduction, p. xiv.

peculiar Cerambycidae must have been introduced by the same means. The absence of so many important and cosmopolitan groups whose size or constitution render them incapable of being thus transmitted over the sea, as well as of many which seem equally well adapted as those which are found in the islands, indicate how rare have been the conditions for successful immigration; and this is still further emphasized by the extreme specialisation of the fauna, indicating that there has been no repeated immigration of the same species which would tend, as in the case of Bermuda, to preserve the originally introduced forms unchanged by the effects of repeated intercrossing.

Vegetation of the Sandwich Islands.—The flora of these islands is in many respects so peculiar and remarkable, and so well supplements the information derived from its interesting but scanty fauna, that a brief account of its more striking features will not be out of place; and we fortunately have a pretty full knowledge of it, owing to the researches of the German botanist Dr. W. Hildebrand.¹

Considering their extreme isolation, their uniform volcanic soil, and the large proportion of the chief island which consists of barren lava-fields, the flora of the Sandwich Islands is extremely rich, consisting, so far as at present known, of 844 species of flowering plants and 155 ferns. This is considerably richer than the Azores (439 Phanerogams and 39 ferns), which though less extensive are perhaps better known, or than the Galapagos (332 Phanerogams), which are more strictly comparable, being equally volcanic, while their somewhat smaller area may perhaps be compensated by their proximity to the American continent. Even New Zealand with more than twenty times the area of the Sandwich group, whose soil and climate are much more varied and whose botany has been thoroughly explored, has not a very much larger number of flowering plants (935 species), while in ferns it is barely equal.

¹ *Flora of the Hawaiian Islands*, by W. Hildebrand, M.D., annotated and published after the author's death by W. F. Hildebrand, 1888.

The following list gives the number of indigenous species in each natural order.

Number of Species in each Natural Order in the Hawaiian Flora, excluding the introduced Plants.

DICOTYLEDONS.			
1. Ranunculaceæ	2	48. Gentianaceæ (Erythraea)	1
2. Menispermaceæ	4	49. Loganiaceæ	7
3. Papaveraceæ	1	50. Apocynaceæ	4
4. Cruciferae	3	51. Hydrophyllaceæ (Nama-	
5. Capparidaceæ	2	allies Andes)	1
6. Violaceæ	8	52. Oleaceæ	1
7. Bixaceæ	2	53. Solanaceæ	12
8. Pittosporaceæ	10	54. Convolvulaceæ	14
9. Caryophyllaceæ	23	55. Boraginaceæ	3
10. Portulacæ	3	56. Scrophulariaceæ	2
11. Guttiferae	1	57. Gesneriaceæ	24
12. Ternstroemiaceæ	1	58. Myoporaceæ	1
13. Malvaceæ	14	59. Verbenaceæ	1
14. Stereuliaceæ	2	60. Labiatae	39
15. Tiliaceæ	1	61. Plantaginaceæ	2
16. Geraniaceæ	6	62. Nyctaginaceæ	5
17. Zygophyllaceæ	1	63. Amarantaceæ	9
18. Oxalidaceæ	1	64. Phytolaccaceæ	1
19. Rutaceæ	30	65. Polygonaceæ	3
20. Illiciæ	1	66. Chenopodiaceæ	2
21. Celastraceæ	1	67. Lauraceæ	2
22. Rhamnaceæ	7	68. Thymelaeaceæ	7
23. Sapindaceæ	6	69. Santalaceæ	5
24. Anacardiaceæ	1	70. Loranthaceæ	1
25. Leguminosæ	21	71. Euphorbiaceæ	12
26. Rosaceæ	6	72. Urticaceæ	15
27. Saxifragaceæ (trees)	2	73. Piperaceæ	20
28. Droseraceæ	1		
29. Haloragæ	1	MONOCOTYLEDONS.	
30. Myrtaceæ	6	74. Orchidaceæ	3
31. Lythraceæ	1	75. Scitaminaceæ	4
32. Onagraceæ	1	76. Iridaceæ	1
33. Cucurbitaceæ	8	77. Taccaceæ	1
34. Ficoideæ	1	78. Dioscoreaceæ	2
35. Begoniaceæ	1	79. Liliaceæ	7
36. Umbelliferae	5	80. Commelinaceæ	1
37. Araliaceæ	12	81. Flagellariaceæ	1
38. Rubiaceæ	49	82. Juncaceæ	1
39. Compositæ	70	83. Palmaceæ	3
40. Lobeliaceæ	58	84. Pandanaceæ	2
41. Goodeniaceæ	8	85. Araceæ	2
42. Vaccinaceæ	2	86. Naiadaceæ	4
43. Epacridaceæ	2	87. Cyperaceæ	47
44. Sapotaceæ	3	88. Graminaceæ	57
45. Myrsinaceæ	5		
46. Primulaceæ (Lysimachia)		VASCULAR CRYPTOGRAMS.	
shrubs	6	Ferns	136
47. Plumbaginaceæ	1	Lycopodiaceæ	17
		Rhizocarpeæ	2

Peculiar Features of the Flora.—This rich insular flora is wonderfully peculiar, for if we deduct 115 species, which are believed to have been introduced by man, there remain 705 species of flowering plants of which 574, or more than four-fifths, are quite peculiar to the islands. There are no less than 38 peculiar genera out of a total of 265 and these 38 genera comprise 254 species, so that the most isolated forms are those which most abound and thus give a special character to the flora. Besides these peculiar types, several genera of wide range are here represented by highly peculiar species. Such are the Hawaiian species of *Lobelia* which are woody shrubs either creeping or six feet high, while a species of one of the peculiar genera of *Lobeliaceæ* is a tree reaching a height of forty feet. Shrubby geraniums grow twelve or fifteen feet high, and some vacciniums grow as epiphytes on the trunks of trees. Violets and plantains also form tall shrubby plants, and there are many strange arborescent compositæ, as in other oceanic islands.

The affinities of the flora generally are very wide. Although there are many Polynesian groups, yet Australian, New Zealand, and American forms are equally represented. Dr. Pickering notes the total absence of a large number of families found in Southern Polynesia, such as *Dilleniaceæ*, *Anonaceæ*, *Olacaceæ*, *Aurantiaceæ*, *Guttiferae*, *Malpighiaceæ*, *Meliaceæ*, *Combretaceæ*, *Rhizophoraceæ*, *Melastomaceæ*, *Passifloraceæ*, *Cunoniaceæ*, *Jasminaceæ*, *Acanthaceæ*, *Myristicaceæ*, and *Casuaraceæ*, as well as the genera *Clerodendron*, *Ficus*, and epidendric orchids. Australian affinities are shown by the genera *Exocarpus*, *Cyathodes*, *Melicope*, *Pittosporum*, and by a phyllocladous *Acacia*. New Zealand is represented by *Ascarina*, *Coprosma*, *Acæna*, and several *Cyperaceæ*; while America is represented by the genera *Nama*, *Gunnera*, *Phyllostegia*, *Sisyrinchium*, and by a red-flowered *Rubus* and a yellow-flowered *Sanicula* allied to Oregon species.

There is no true alpine flora on the higher summits, but several of the temperate forms extend to a great elevation. Thus Mr. Pickering records *Vaccinium*, *Ranunculus*, *Silene*, *Gnaphalium* and *Geranium*, as occurring above ten

thousand feet elevation; while *Viola*, *Drosera*, *Acæna*, *Lobelia*, *Edwardsia*, *Dodonæa*, *Lycopodium*, and many *Compositæ*, range above six thousand feet. *Vaccinium* and *Silene* are very interesting, as they are almost peculiar to the North Temperate zone; while many plants allied to Antarctic species are found in the bogs of the high plateaux.

The proportionate abundance of the different families in this interesting flora is as follows:—

1. <i>Compositæ</i>	70 species.	12. <i>Urticacæe</i>	15 species.
2. <i>Lobeliacæe</i>	58 "	13. <i>Malvacæe</i>	14 "
3. <i>Graminacæe</i>	57 "	14. <i>Convolvulacæe</i>	14 "
4. <i>Rubiacæe</i>	49 "	15. <i>Araliacæe</i>	12 "
5. <i>Cyperacæe</i>	47 "	16. <i>Solanacæe</i>	12 "
6. <i>Labiatae</i>	39 "	17. <i>Euphorbiacæe</i>	12 "
7. <i>Rutacæe</i>	30 "	18. <i>Pittosporacæe</i>	10 "
8. <i>Gesneriacæe</i>	24 "	19. <i>Amarantacæe</i>	9 "
9. <i>Caryophyllacæe</i>	23 "	20. <i>Violacæe</i>	8 "
10. <i>Leguminosæ</i>	21 "	21. <i>Goodeniacæe</i>	8 "
11. <i>Piperacæe</i>	20 "		

Nine other orders, *Geraniacæe*, *Rhamnaceæe*, *Rosaceæe*, *Myrtaceæe*, *Primulacæe*, *Loganiacæe*, *Liliacæe*, *Thymelacæe*, and *Cucurbitacæe*, have six or seven species each; and among the more important orders which have less than five species each are *Ranunculacæe*, *Cruciferæe*, *Vaccinacæe*, *Apocynacæe*, *Boraginacæe*, *Scrophulariacæe*, *Polygonacæe*, *Orchidacæe*, and *Juncacæe*. The most remarkable feature here is the great abundance of *Lobeliacæe*, a character of the flora which is probably unique; while the superiority of *Labiatae* to *Leguminosæe* and the scarcity of *Rosaceæe* and *Orchidacæe* are also very unusual. *Compositæ*, as in most temperate floras, stand at the head of the list, and it will be interesting to note the affinities which they indicate. Omitting eleven species which are cosmopolitan, and have no doubt entered with civilised man, there remain nineteen genera and seventy species of *Compositæ* in the islands. Sixty-one of the species are peculiar, as are eight of the genera; while the genus *Lipochæta* with eleven species is only known elsewhere in the Galapagos, where a single species occurs. We may therefore consider that nine out of the nineteen genera of Hawaiian *Com-*

positæ are really confined to the Archipelago. The relations of the peculiar genera and species are indicated in the following table.¹

Affinities of Hawaiian Composites.

Peculiar Genera.	No. of Species.	External Affinities of the Genus.
Remya	2	Very peculiar. Allied to the North American genus <i>Grindelia</i> .
Tetramolobium ...	7	South Temperate America and Australia.
Lipocheata	11	Allied to American genera.
Campylothæca ...	12	With Tropical American species of <i>Bidens</i> and <i>Coreopsis</i> .
Argyroxiphium ...	2	With the Mexican <i>Madiææ</i> .
Wilkesia	2	Same affinities.
Dubautia	6	With the Mexican <i>Raillardella</i> .
Raillardia	12	Same affinities.
Hesperomannia ...	2	Allied to <i>Stiftia</i> and <i>Wunderlichia</i> of Brazil.
Peculiar Species.		
Lagenophora	1	Australia, New Zealand, Antarctic America, Fiji Islands.
Senecio	2	Universally distributed.
Artemisia	2	North Temperate Regions.

The great preponderance of American relations in the Compositæ, as above indicated, is very interesting and suggestive, since the Compositæ of Tahiti and the other Pacific Islands are allied to Malaysian types. It is here that we meet with some of the most isolated and remarkable forms, implying great antiquity; and when we consider the enormous extent and world-wide distribution of this order (comprising about ten thousand species), its distinctness from all others, the great specialisation of its flowers to attract insects, and of its seeds for dispersal by wind and other means, we can hardly doubt that its origin dates back to a very remote epoch. We may therefore look upon the Compositæ as representing the most ancient portion of the existing flora of the Sandwich Islands, carrying us back to a very remote period when the facilities for communication with America were greater than they are now. This may be indicated by the two deep submarine banks in the North Pacific, between the Sandwich Islands and San Francisco, which, from an ocean floor

¹ These are obtained from Hildebrand's *Flora* supplemented by Mr. Bentham's paper in the *Journal of the Linnean Society*.

nearly 3,000 fathoms deep, rise up to within a few hundred fathoms of the surface, and seem to indicate the subsidence of two islands, each about as large as Hawaii. The plants of North Temperate affinity may be nearly as old, but these may have been derived from Northern Asia by way of Japan and the extensive line of shoals which run north-westward from the Sandwich Islands, as shown on our map. Those which exhibit Polynesian or Australian affinities, consisting for the most part of less highly modified species, usually of the same genera, may have had their origin at a later, though still somewhat remote period, when large islands, indicated by the extensive shoals to the south and south-west, offered facilities for the transmission of plants from the tropical portions of the Pacific Ocean.

It is in the smaller and most woody islands in the westerly portion of the group, especially in Kauai and Oahu, that the greatest number and variety of plants are found and the largest proportion of peculiar species and genera. These are believed to form the oldest portion of the group, the volcanic activity having ceased and allowed a luxuriant vegetation more completely to cover the islands, while in the larger and much newer islands of Hawaii and Maui the surface is more barren and the vegetation comparatively monotonous. Thus while twelve of the arborescent *Lobeliaceæ* have been found on Hawaii no less than seventeen occur on the much smaller Oahu, which has even a genus of these plants confined to it.

It is interesting to note that while the non-peculiar genera of flowering plants have little more than two species to a genus, the endemic genera average six and three-quarter species to a genus. These may be considered to represent the earliest immigrants which became firmly established in the comparatively unoccupied islands, and have gradually become modified into such complete harmony with their new conditions that they have developed into many diverging forms adapting them to different *habitats*. The following is a list of the peculiar genera with the number of species in each.

Peculiar Hawaiian Genera of Flowering Plants.

Genus.	No. of Species.	Natural Order.
1. Isodendron	3	Violaceæ.
2. Schiedea (seeds rugose or muricate)	17	Caryophyllaceæ.
3. Alsindendron	1	" "
4. Pelea	20	Rutaceæ.
5. Platydesma.....	4	" "
6. Mahoe.....	1	Sapindaceæ.
7. Bronssaisia	2	Saxifragaceæ.
8. Hildebrandia	1	Begoniaceæ.
9. Cheirodendron (fleshy fruit).....	2	Araliaceæ.
10. Pterotropia (succulent).....	3	" "
11. Triplandra (drupe).....	4	" "
12. Kadua (small, flat, winged seeds)	16	Rubiaceæ.
13. Gouldia (berry)	5	" "
14. Bobea (drupe).....	5	" "
15. Straussia (drupe)	5	" "
16. Remya.....	2	Compositæ.
17. Tetramolobium	7	" "
18. Lipochaeta	11	" "
19. Campylothea	12	" "
20. Argyroxiphium	2	" "
21. Wilkesia.....	2	" "
22. Dubautia	6	" "
23. Raillardia	12	" "
24. Hesperomannia	2	" "
25. Brighamia	1	Lobeliaceæ.
26. Clermontia (berry).....	11	" "
27. Rollandia	6	" "
28. Delissea	7	" "
29. Cyanea	28	" "
30. Labordea.....	9	Loganiaceæ.
31. Nothoestrum	4	Solanaceæ.
32. Haplostachys (nucules dry).....	3	Labiata.
33. Phyllostegia (nucules fleshy)	16	" "
34. Stenogyne (nucules fleshy)	16	" "
35. Nototrichium	3	Amarantaceæ.
36. Charpentiera	2	" "
37. Touchardia.....	1	Urticaceæ.
38. Neraudia	2	" "
Total.....	254	species.

The great preponderance of the two orders Compositæ and Lobeliaceæ are what first strike us in this list. In the former case the facilities for wind-dispersal afforded by the structure of so many of the seeds render it comparatively easy to account for their having reached the islands at an early period. The Lobelias, judging from Hildebrand's descriptions, may have been transported in several

different ways. Most of the endemic genera are berry-bearers and thus offer the means of dispersal by fruit-eating birds. The endemic species of the genus *Lobelia* have sometimes very minute seeds, which might be carried long distances by wind, while other species, especially *Lobelia gaudichaudii*, have a "hard, almost woody capsule which opens late," apparently well adapted for floating long distances. Afterwards "the calycine covering withers away, leaving a fenestrate woody network" enclosing the capsule, and the seeds themselves are "compressed, reniform, or orbicular, and margined," and thus of a form well adapted to be carried to great heights and distances by gales or hurricanes.

In the other orders which present several endemic genera indications of the mode of transit to the islands are afforded us. The *Araliaceæ* are said to have fleshy fruits or drupes more or less succulent. The *Rubiaceæ* have usually berries or drupes, while one genus, *Kadua*, has "small, flat, winged seeds." The two largest genera of the *Labiatae* are said to have "fleshy nucules," which would no doubt be swallowed by birds.¹

Antiquity of the Hawaiian Fauna and Flora.—The great antiquity implied by the peculiarities of the fauna and flora, no less than by the geographical conditions and surroundings, of this group, will enable us to account for another peculiarity of its flora—the absence of so many families found in other Pacific Islands. For the earliest immigrants would soon occupy much of the surface, and become specially modified in accordance with the conditions of the locality, and these would serve as a barrier against the intrusion of many forms which at a later

¹ Among the curious features of the Hawaiian flora is the extraordinary development of what are usually herbaceous plants into shrubs or trees. Three species of *Viola* are shrubs from three to five feet high. A shrubby *Silene* is nearly as tall; and an allied endemic genus, *Schiedea*, has numerous shrubby species. *Geranium arborcum* is sometimes twelve feet high. The endemic *Compositæ* are mostly shrubs, while several are trees reaching twenty or thirty feet in height. The numerous *Lobeliaceæ*, all endemic, are mostly shrubs or trees, often resembling palms or yuccas in habit, and sometimes twenty-five or thirty feet high. The only native genus of *Primulaceæ*—*Lysimachia*—consists mainly of shrubs; and even a plantain has a woody stem sometimes six feet high.

period spread over Polynesia. The extreme remoteness of the islands, and the probability that they have always been more isolated than those of the Central Pacific, would also necessarily result in an imperfect and fragmentary representation of the flora of surrounding lands.

Concluding Observations on the Fauna and Flora of the Sandwich Islands.—The indications thus afforded by a study of the flora seem to accord well with what we know of the fauna of the islands. Plants having so much greater facilities for dispersal than animals, and also having greater specific longevity and greater powers of endurance under adverse conditions, exhibit in a considerable degree the influence of the primitive state of the islands and their surroundings; while members of the animal world, passing across the sea with greater difficulty and subject to extermination by a variety of adverse conditions, retain much more of the impress of a recent state of things, with perhaps here and there an indication of that ancient approach to America so clearly shown in the Compositæ and some other portions of the flora.

GENERAL REMARKS ON OCEANIC ISLANDS.

We have now reviewed the main features presented by the assemblages of organic forms which characterise the more important and best known of the Oceanic Islands. They all agree in the total absence of indigenous mammalia and amphibia, while their reptiles, when they possess any, do not exhibit indications of extreme isolation and antiquity. Their birds and insects present just that amount of specialisation and diversity from continental forms which may be well explained by the known means of dispersal acting through long periods; their land shells indicate greater isolation, owing to their admittedly less effective means of conveyance across the ocean; while their plants show most clearly the effects of those changes of conditions which we have reason to believe have occurred during the Tertiary epoch, and preserve to us in highly specialised and archaic forms some record of the primeval immigration by which the islands were originally

clothed with vegetation. But in every case the series of forms of life in these islands is scanty and imperfect as compared with far less favourable continental areas, and no one of them presents such an assemblage of animals or plants as we always find in an island which we know has once formed part of a continent.

It is still more important to note that none of these oceanic archipelagoes present us with a single type which we may suppose to have been preserved from Mesozoic times; and this fact, taken in connection with the volcanic or coralline origin of all of them, powerfully enforces the conclusion at which we have arrived in the earlier portion of this volume, that during the whole period of geologic time as indicated by the fossiliferous rocks, our continents and oceans have, speaking broadly, been permanent features of our earth's surface. For had it been otherwise—had sea and land changed place repeatedly as was once supposed—had our deepest oceans been the seat of great continents while the site of our present continents was occupied by an oceanic abyss—is it possible to imagine that no fragments of such continents would remain in the present oceans, bringing down to us some of their ancient forms of life preserved with but little change? The correlative facts, that the islands of our great oceans are all volcanic (or coralline built probably upon degraded volcanic islands or extinct submarine volcanoes), and that their productions are all more or less clearly related to the existing inhabitants of the nearest continents, are hardly consistent with any other theory than the permanence of our oceanic and continental areas.

We may here refer to the one apparent exception, which, however, lends additional force to the argument. New Zealand is sometimes classed as an oceanic island, but it is not so really; and we shall discuss its peculiarities and probable origin further on.

CHAPTER XVI

CONTINENTAL ISLANDS OF RECENT ORIGIN : GREAT BRITAIN

Characteristic Features of Recent Continental Islands—Recent Physical Changes of the British Isles—Proofs of Former Elevation—Submerged Forests—Buried River Channels—Time of Last Union with the Continent—Why Britain is poor in Species—Peculiar British Birds—Freshwater Fishes—Cause of Great Speciality in Fishes—Peculiar British Insects—Lepidoptera Confined to the British Isles—Peculiarities of the Isle of Man—Lepidoptera—Coleoptera confined to the British Isles—Trichoptera Peculiar to the British Isles—Land and Freshwater Shells—Peculiarities of the British Flora—Peculiarities of the Irish Flora—Peculiar British Mosses and Hepaticæ—Concluding Remarks on the Peculiarities of the British Fauna and Flora.

WE now proceed to examine those islands which are the very reverse of the "oceanic" class, being fragments of continents or of larger islands from which they have been separated by subsidence of the intervening land at a period which, geologically, must be considered recent. Such islands are always still connected with their parent land by a shallow sea, usually indeed not exceeding a hundred fathoms deep; they always possess mammalia and reptiles either wholly or in large proportion identical with those of the mainland; while their entire flora and fauna is characterised either by the total absence or comparative scarcity of those endemic or peculiar species and genera which are so striking a feature of almost all oceanic islands. Such islands will, of course, differ from each

other in size, in antiquity, and in the richness of their respective faunas, as well as in their distance from the parent land and the facilities for intercommunication with it; and these diversities of conditions will manifest themselves in the greater or less amount of speciality of their animal productions.

This speciality, when it exists, may have been brought about in two ways. A species or even a genus may on a continent have had a very limited area of distribution, and this area may be wholly or almost wholly contained in the separated portion or island, to which it will henceforth be peculiar. Even when the area occupied by a species is pretty equally divided at the time of separation between the island and the continent, it may happen that it will become extinct on the latter, while it may survive on the former, because the limited number of individuals after division may be unable to maintain themselves against the severer competition or more contrasted climate of the continent, while they may flourish under the more favourable insular conditions. On the other hand, when a species continues to exist in both areas, it may on the island be subjected to some modifications by the altered conditions, and may thus come to present characters which differentiate it from its continental allies and constitute it a new species. We shall in the course of our survey meet with cases illustrative of both these processes.

The best examples of recent continental islands are Great Britain and Ireland, Japan, Formosa, and the larger Malay Islands, especially Borneo, Java, and Celebes; and as each of these presents special features of interest, we will give a short outline of their zoology and past history in relation to that of the continents from which they have recently been separated, commencing with our own islands, to which the present chapter will be devoted.

Recent Physical Changes in the British Isles.—Great Britain is perhaps the most typical example of a large and recent continental island now to be found upon the globe. It is joined to the Continent by a shallow bank which extends from Denmark to the Bay of Biscay, the 100 fathom line from these extreme points receding from the

coasts so as to include the whole of the British Isles and about fifty miles beyond them to the westward. (*See Map.*)



MAP SHOWING THE SHALLOW BANK CONNECTING THE BRITISH ISLES WITH THE CONTINENT.

The light tint indicates a depth of less than 100 fathoms.

The figures show the depth in fathoms.

The narrow channel between Norway and Denmark is 2,580 feet deep.

Beyond this line the sea deepens rapidly to the 500 and 1,000 fathom lines, the distance between 100 and 1,000

fathoms being from twenty to fifty miles, except where there is a great outward curve to include the Porcupine Bank 170 miles west of Galway, and to the north-west of Caithness where a narrow ridge less than 500 fathoms below the surface joins the extensive bank under 300 fathoms, on which are situated the Faroe Islands and Iceland, and which stretches across to Greenland. In the North Channel between Ireland and Scotland, and in the Minch between the outer Hebrides and Skye, are a series of hollows in the sea-bottom from 100 to 150 fathoms deep. These correspond exactly to the points between the opposing highlands where the greatest accumulations of ice would necessarily occur during the glacial epoch, and they may well be termed submarine lakes, of exactly the same nature as those which occur in similar positions on land.

Proofs of Former Elevation—Submerged Forests.—What renders Britain particularly instructive as an example of a recent continental island is the amount of direct evidence that exists, of several distinct kinds, showing that the land has been sufficiently elevated (or the sea depressed) to unite it with the Continent,—and this, at a very recent period. The first class of evidence is the existence, all round our coasts, of the remains of submarine forests often extending far below the present low-water mark. Such are the submerged forests near Torquay in Devonshire, and near Falmouth in Cornwall, both containing stumps of trees in their natural position rooted in the soil, with deposits of peat, branches, and nuts, and often with remains of insects and other land animals. These occur in very different conditions and situations, and some have been explained by changes in the height of the tide, or by pebble banks shutting out the tidal waters from estuaries; but there are numerous examples to which such hypotheses cannot apply, and which can only be explained by an actual subsidence of the land (or rise of the sea-level) since the trees grew.

We cannot give a better idea of these forests than by quoting the following account by Mr. Pengelly of a visit to one which had been exposed by a violent storm on the coast of Devonshire, at Blackpool near Dartmouth:—

“ We were so fortunate as to reach the beach at spring-tide low-water, and to find, admirably exposed, by far the finest example of a submerged forest which I have ever seen. It occupied a rectangular area, extending from the small river or stream at the western end of the inlet, about one furlong eastward ; and from the low-water line thirty yards up the strand. The lower or seaward portion of the forest area, occupying about two-thirds of its entire breadth, consisted of a brownish drab-coloured clay, which was crowded with vegetable *débris*, such as small twigs, leaves, and nuts. There were also numerous prostrate trunks and branches of trees, lying partly imbedded in the clay, without anything like a prevalent direction. The trunks varied from six inches to upwards of two feet in diameter. Much of the wood was found to have a reddish or bright pink hue, when fresh surfaces were exposed. Some of it, as well as many of the twigs, had almost become a sort of ligneous pulp, while other examples were firm, and gave a sharp crackling sound on being broken. Several large stumps projected above the clay in a vertical direction, and sent roots and rootlets into the soil in all directions and to considerable distances. It was obvious that the movement by which the submergence was effected had been so uniform as not to destroy the approximate horizontality of the old forest ground. One fine example was noted of a large prostrate trunk having its roots still attached, some of them sticking up above the clay, while others were buried in it. Hazelnuts were extremely abundant—some entire, others broken, and some obviously gnawed. . . . It has been stated that the forest area reached the spring-tide low-water line; hence as the greatest tidal range on this coast amounts to eighteen feet, we are warranted in inferring that the subsidence amounted to eighteen feet as a minimum, even if we suppose that some of the trees grew in a soil the surface of which was not above the level of high water. There is satisfactory evidence that in Torbay it was not less than forty feet, and that in Falmouth Harbour it amounted to at least sixty-seven feet.”¹

¹ *Geological Magazine*, 1870, p. 155.

On the coast of the Bristol Channel similar deposits occur, as well as along much of the coast of Wales and in Holyhead Harbour. It is believed by geologists that the whole Bristol Channel was, at a comparatively recent period, an extensive plain, through which flowed the River Severn; for in addition to the evidence of submerged forests there are on the coast of Glamorganshire numerous caves and fissures in the face of high sea cliffs, in one of which no less than a thousand antlers of the reindeer were found, the remains of animals which had been devoured there by bears and hyænas; facts which can only be explained by the existence of some extent of dry land stretching seaward from the present cliffs, but since submerged and washed away. This plain may have continued down to very recent times, since the whole of the Bristol Channel to beyond Lundy Island is under twenty-five fathoms deep. In the east of England we have a similar forest-bed at Cromer in Norfolk; and in the north of Holland an old land surface has been found fifty-six feet below high-water mark.

Buried River Channels.—Still more remarkable are the buried river channels which have been traced on many parts of our coasts. In order to facilitate the study of the glacial deposits of Scotland, Dr. James Croll obtained the details of about 250 bores put down in all parts of the mining districts of Scotland for the purpose of discovering minerals.¹ These revealed the interesting fact that there are ancient valleys and river channels at depths of from 100 to 260 feet below the present sea-level. These old rivers sometimes run in quite different directions from the present lines of drainage, connecting what are now distinct valleys; and they are so completely filled up and hidden by boulder clay, drift, and sands, that there is no indication of their presence on the surface, which often consists of mounds or low hills more than 100 feet high. One of these old valleys connects the Clyde near Dumbarton with the Forth at Grangemouth, and appears to have contained two streams flowing in opposite directions from a watershed about midway at Kilsith. At Grange-

¹ *Transactions of the Edinburgh Geological Society*, Vol. I. p. 330.

mouth the old channel is 260 feet below the sea-level. The watershed at Kilsith is now 160 feet above the sea, the old valley bottom being 120 feet deep or forty feet above the sea. In some places the old valley was a ravine with precipitous rocky walls, which have been found in mining excavations. Sir A. Geikie, who has himself discovered many similar buried valleys, is of opinion that "they unquestionably belong to the period of the boulder clay."

We have here a clear proof that, when these rivers were formed, the land must have stood in relation to the sea at least 260 feet higher than it does now, and probably much more; and this is sufficient to join England to the continent. Supporting this evidence, we have freshwater or littoral shells found at great depths off our coasts. Mr. Godwin Austen records the dredging up of a freshwater shell (*Unio pictorum*) off the mouth of the English Channel between the fifty fathom and 100 fathom lines, while in the same locality gravel banks with littoral shells now lie under sixty or seventy fathoms water.¹ More recently Mr. Gwyn Jeffreys has recorded the discovery of eight species of fossil arctic shells off the Shetland Isles in about ninety fathoms water, all being characteristic shallow water species, so that their association at this great depth is a distinct indication of considerable subsidence.²

Time of Last Union with the Continent.—The period when this last union with the continent took place was comparatively recent, as shown by the identity of the shells with living species, and the fact that the buried river channels are all covered with clays and gravels of the glacial period, of such a character as to indicate that most of them were deposited above the sea-level. From these and various other indications geologists are all agreed that the last continental period, as it is called, was subsequent to the greatest development of the ice, but probably before the cold epoch had wholly passed away. But if so recent, we should naturally expect our land still

¹ *Quarterly Journal of Geological Society*, 1850, p. 96.

² *British Association Report*, Dundee, 1867, p. 431.

to show an almost perfect community with the adjacent parts of the continent in its natural productions; and such is found to be the case. All the higher and more perfectly organised animals are, with but few exceptions, identical with those of France and Germany; while the few species still considered to be peculiar may be accounted for either by an original local distribution, by preservation here owing to favourable insular conditions, or by slight modifications having been caused by these conditions resulting in a local race, sub-species, or species.

Why Britain is Poor in Species.—The former union of our islands with the continent, is not, however, the only recent change they have undergone. There is equally good evidence that a considerable portion, if not the entire area, has been submerged to a depth of nearly 2,000 feet (see Chap. IX. p. 174), at which time only what are now the highest mountains would remain as groups of rocky islets. This submersion must have destroyed the greater part of the life of our country; and as it certainly occurred during the latter part of the glacial epoch, the subsequent elevation and union with the continent cannot have been of very long duration, and this fact must have had an important bearing on the character of the existing fauna and flora of Britain. We know that just before and during the glacial period we possessed a fauna almost or quite identical with that of adjacent parts of the continent and equally rich in species. The submergence destroyed this fauna; and the permanent change of climate on the passing away of the glacial conditions appears to have led to the extinction or migration of many species in the adjacent continental areas, where they were succeeded by the assemblage of animals now occupying Central Europe. When England became continental, these entered our country; but sufficient time does not seem to have elapsed for the migration to have been completed before subsidence again occurred, cutting off the further influx of purely terrestrial animals, and leaving us without the number of species which our favourable climate and varied surface entitle us to.

To this cause we must impute our comparative poverty in mammalia and reptiles—more marked in the latter than the former, owing to their lower vital activity and smaller powers of dispersal. Germany, for example, possesses nearly ninety species of land mammalia, and even Scandinavia about sixty, while Britain has only forty, and Ireland only twenty-two. The depth of the Irish Sea being somewhat greater than that of the German Ocean, the connecting land would there probably be of small extent and of less duration, thus offering an additional barrier to migration, whence has arisen the comparative zoological poverty of Ireland. This poverty attains its maximum in the reptiles, as shown by the following figures:—

Belgium has	22	species of reptiles and amphibia.
Britain	13	“ “ “
Ireland	4	“ “ “

Where the power of flight existed, and thus the period of migration was prolonged, the difference is less marked; so that Ireland has seven bats to twelve in Britain, and about 110 as against 130 land-birds.

Plants, which have considerable facilities for passing over the sea, are somewhat intermediate in proportionate numbers, there being about 970 flowering plants and ferns in Ireland to 1,425 in Great Britain,—or almost exactly two-thirds, a proportion intermediate between that presented by the birds and the mammalia.

Peculiar British Birds.—Among our native mammalia, reptiles, and amphibia, it is the opinion of the best authorities that we possess neither a distinct species nor distinguishable variety. In birds, however, the case is different, since some of our species, in particular our coal-tit and long-tailed tit, present well-marked differences of colour as compared with continental specimens; and in Mr. Dresser's work on the *Birds of Europe* they are considered to be distinct species, while Professor Newton, in his new edition of Yarrell's *British Birds*, does not consider the difference to be sufficiently great or sufficiently constant to warrant this, and therefore classes

them as insular races of the continental species. We have, however, one undoubted case of a bird peculiar to the British Isles, in the red grouse (*Lagopus scoticus*), which abounds in Scotland, Ireland, the north of England, and Wales, and is very distinct from any continental species, although closely allied to the willow grouse of Scandinavia. This latter species resembles it considerably in its summer plumage, but becomes pure white in winter; whereas our species retains its dark plumage throughout the year, becoming even darker in winter than in summer. We have here therefore a most interesting example of an insular form in our own country; but it is difficult to determine how it originated. On the one hand, it may be an old continental species which during the glacial epoch found a refuge here when driven from its native haunts by the advancing ice; or, on the other hand, it may be a descendant of the Northern willow grouse, which has lost its power of turning white in winter owing to its long residence in the lowlands of an island where there is little permanent snow, and where assimilation in colour to the heather among which it lurks is at all times its best protection. In either case it is equally interesting, as the one large and handsome bird which is peculiar to our islands notwithstanding their recent separation from the continent.

The following is a list of the birds now held to be peculiar to the British Isles:—

1. *Parus ater*, *sub. sp.* BRITANNICUS... Closely allied to *P. ater* of the continent; a local race or sub-species.
2. *Acredula caudata*, *sub. sp.* ROSEA Allied to *A. caudata* of the continent.
3. *LAGOPUS SCOTICUS*..... Allied to *L. albus* of Scandinavia, a distinct species.

Freshwater Fishes.—Although the productions of fresh waters have generally, as Mr. Darwin has shown, a wide range, fishes appear to form an exception, many of them being extremely limited in distribution. Some are confined to particular river valleys or even to single rivers, others inhabit the lakes of a limited district only, while some are

confined to single lakes, often of small area, and these latter offer examples of the most restricted distribution of any organisms whatever. Cases of this kind are found in our own islands, and deserve our especial attention. It has long been known that some of our lakes possessed peculiar species of trout and charr, but how far these were unknown on the continent, and how many of those in different parts of our islands were really distinct, had not been ascertained till Dr. Günther, so well known for his extensive knowledge of the species of fishes, obtained numerous specimens from every part of the country, and by comparison with all known continental species determined their specific differences. The striking and unexpected result has thus been attained, that no less than fifteen well-marked species of freshwater fishes are altogether peculiar to the British Islands. The following is the list, with their English names and localities:—¹

Freshwater Fishes peculiar to the British Isles.

Latin Name.	English Name.	Locality.
1. SALMO BRACHYPOMA	Short-headed salmon	Firth of Forth, Tweed, Ouse.
2. " GALLIVENSIS	Galway sea-trout.....	Galway, West Ireland.
3. " ORCADENSIS.	Loch Stennis trout...	Lakes of Orkney.
4. " FEROX.....	Great lake-trout	Larger lakes of Scotland, Ireland, the N. of England, and Wales.
5. " STOMACHICUS	Gillaroo trout	Lakes of Ireland.
6. " NIGRIPINNIS	Black-finned trout ...	Mountain lochs of Wales and Scotland.
7. " LEVENENSIS.	Loch Leven Trout ...	Loch Leven, Loch Lomond, Windermere.
8. " PERISI	Welsh charr	Llanberris lakes, N. Wales.
9. " WILLUGHBI	Windermere charr ...	Lake Windermere and others in N. of England, and Lake Bruich in Scotland.
10. " KILLINENSIS	Loch Killin charr ...	Killin lake in Inverness-shire.
11. " COLII	Cole's charr	Lough Eske and Lough Dan, Ireland.
12. " GRAYI	Gray's charr.....	Lough Melvin, Leitrim, N.W. Ireland.

¹ The list of names was furnished to me by Dr. Günther, and I have added the localities from the papers containing the original descriptions, and from Dr. Haughton's *British Freshwater Fishes*.

Latin Name.	English Name.	Locality.
13. COREGONUS CLUPEOIDES	The gwyniad, or schelly	Loch Lomond, Ulleswater, Derwentwater, Haweswater, and Bala lake.
14. " VANDESIUS	The vendace	Loch Maben, Dumfriesshire.
15. " POLLAN ...	The pollan	Lough Neagh and Lough Earne, N. of Ireland.

These fifteen peculiar fishes differ from each other and from all British and continental species, not in colour only, but in such important structural characters as the number and size of the scales, form and size of the fins, and the form or proportions of the head, body, or tail. Some of them, like *S. killinensis* and the Coregoni are in fact, as Dr. Günther assures me, just as good and distinct species as any other recognised species of fish. It may indeed be objected that, until all the small lakes of Scandinavia are explored, and their fishes compared with ours, we cannot be sure that we have any peculiar species. But this objection has very little weight if we consider how our own species vary from lake to lake and from island to island, so that the Orkney species is not found in Scotland, and only one of the peculiar British species extends to Ireland, which has no less than five species altogether peculiar to it. If the species of our own two islands are thus distinct, what reason have we for believing that they will be otherwise than distinct from those of Scandinavia? At all events, with the amount of evidence we already possess of the very restricted ranges of many of our species, we must certainly hold them to be peculiar till they have been proved to be otherwise.

The great speciality of the Irish fishes is very interesting, because it is just what we should expect on the theory of evolution. In Ireland the two main causes of specific change—isolation and altered conditions—are each more powerful than in Britain. Whatever difficulty continental fishes may have in passing over to Britain, that difficulty will certainly be increased by the second sea passage to Ireland; and the latter country has been longer isolated, for the Irish Sea with its northern and southern channels is considerably deeper than the German Ocean and the

Eastern half of the English Channel, so that, when the last subsidence occurred, Ireland would have been an island for some length of time while England and Scotland still formed part of the continent. Again, whatever differences have been produced by the exceptional climate of our islands will have been greater in Ireland, where insular conditions are at a maximum, the abundance of moisture and the equability of temperature being far more pronounced than in any other part of Europe.

Among the remarkable instances of limited distribution afforded by these fishes, we have the Loch Stennis trout confined to the little group of lakes in the mainland of Orkney, occupying altogether an area of about ten miles by three; the Welsh charr confined to the Llanberris lakes, about three miles in length; Gray's charr confined to Lough Melvin, about seven miles long; while the Loch Killin charr, known only from a small mountain lake in Inverness-shire, and the vendace, from the equally small lakes at Loch Maben in Scotland, are two examples of restricted distribution which can hardly be surpassed.

Cause of Great Speciality in Fishes.—The reason why fishes alone should exhibit such remarkable local modifications in lakes and islands is sufficiently obvious. It is due to the extreme rarity of their transmission from one lake to another. Just as we found to be the case in Oceanic Islands, where the means of transmission were ample hardly any modification of species occurred, while where these means were deficient and individuals once transported remained isolated during a long succession of ages, their forms and characters became so much changed as to bring about what we term distinct species or even distinct genera,—so these lake fishes have become modified because the means by which they are enabled to migrate so rarely occur. It is quite in accordance with this view that some of the smaller lakes contain no fishes, because none have ever been conveyed to them. Others contain several; and some fishes which have peculiarities of constitution or habits which render their transmission somewhat less difficult occur in several lakes over a wide area of country, though only one appears to be common to the British and Irish lakes.

The manner in which fishes are enabled to migrate from lake to lake is unknown, but many suggestions have been made. It is a fact that whirlwinds and waterspouts sometimes carry living fish in considerable numbers and drop them on the land. Here is one mode which might certainly have acted now and then in the course of thousands of years, and the eggs of fishes may have been carried with even greater ease. Again we may well suppose that some of these fish have once inhabited the streams that enter or flow out of the lakes as well as the lakes themselves; and this opens a wide field for conjecture as to modes of migration, because we know that rivers have sometimes changed their courses to such an extent as to form a union with distinct river basins. This has been effected either by floods rising over low watersheds, by elevations of the land changing lines of drainage, or by ice blocking up valleys and compelling the streams to flow over watersheds to find an outlet. This is known to have occurred during the glacial epoch, and is especially manifest in the case of the Parallel Roads of Glenroy, and it probably affords the true solution of many of the cases in which existing species of fish inhabit distinct river basins whether in streams or lakes. If a fish thus wandered out of one river-basin into another, it might then retire up the streams to some of the lakes, where alone it might find conditions favourable to it. By a combination of the modes of migration here indicated it is not difficult to understand how so many species are now common to the lakes of Wales, Cumberland, and Scotland, while others less able to adapt themselves to different conditions have survived only in one or two lakes in a single district; or these last may have been originally identical with other forms, but have become modified by the particular conditions of the lake in which they have found themselves isolated.

Peculiar British Insects.—We now come to the class of insects, and here we have much more difficulty in determining what are the actual facts, because new species are still being yearly discovered and considerable portions of Europe are but imperfectly explored. It often happens that an insect is discovered in our islands, and for some

years Britain is its only recorded locality; but at length it is found on some part of the continent, and not unfrequently has been all the time known there, but disguised by another name, or by being classed as a variety of some other species. This has occurred so often that our best entomologists have come to take it for granted that *all* our supposed peculiar British species are really natives of the continent and will one day be found there; and owing to this feeling little trouble has been taken to bring together the names of such as from time to time remain known from this country only. The view of the probable identity of our entire insect-fauna with that of the continent has been held by such well-known authorities as the late Mr. E. C. Rye and Dr. D. Sharp for the beetles, and by Mr. H. T. Stainton for butterflies and moths; but as we have already seen that among two orders of vertebrates—birds and fishes—there are undoubtedly peculiar British species, it seems to me that all the probabilities are in favour of there being a much larger number of peculiar species of insects. In every other island where some of the vertebrates are peculiar—as in the Azores, the Canaries, the Andaman Islands, and Ceylon—the insects show an equal if not a higher proportion of speciality, and there seems no reason whatever why the same law should not apply to us. Our climate is undoubtedly very distinct from that of any part of the continent, and in Scotland, Ireland, and Wales we possess extensive tracts of wild mountainous country where a moist uniform climate, an alpine or northern vegetation, and a considerable amount of isolation, offer all the conditions requisite for the preservation of some species which may have become extinct elsewhere, and for the slight modification of others since our last separation from the continent. I think, therefore, that it will be very interesting to take stock, as it were, of our recorded peculiarities in the insect world, for it is only by so doing that we can hope to arrive at any correct solution of the question on which there is at present so much difference of opinion. For the list of Coleoptera with the accompanying notes I was originally indebted to the late Mr. E. C. Rye; and Dr. Sharp also gave me valuable information as to the recent

occurrence of some of the supposed peculiar species on the continent. The list has now been revised by the Rev. Canon Fowler, author of the best modern work on the British Coleoptera, who has kindly furnished some valuable notes.

For the Lepidoptera I first noted all the species and varieties marked as British only in Staudinger's Catalogue of European Lepidoptera. This list was carefully corrected by Mr. Stainton, who weeded out all the species known by him to have been since discovered, and furnished me with valuable information on the distribution and habits of the species. This information often has a direct bearing on the probability of the insect being peculiar to Britain, and in some cases may be said to explain why it should be so. For example, the larvæ of some of our peculiar species of *Tineina* feed during the winter, which they are enabled to do owing to our mild and insular climate, but which the severer continental winters render impossible. A curious example of the effect this habit may have on distribution is afforded by one of our commonest British species, *Elachista rufocinerea*, the lava of which mines in the leaves of *Holcus mollis* and other grasses from December to March. This species, though common everywhere with us, extending to Scotland and Ireland, is quite unknown in similar latitudes on the continent, but appears again in Italy, the South of France, and Dalmatia, where the mild winters enable it to live in its accustomed manner.

Such cases as this afford an excellent illustration of those changes of distribution, dependent probably on recent changes of climate, which may have led to the restriction of certain species to our islands. For should any change of climate lead to the extinction of the species in South Europe, where it is far less abundant than with us, we should have a common and wide-spread species entirely restricted to our islands. Other species feed in the larva state on our common gorse, a plant found only in limited portions of Western and Southern Europe; and the presence of this plant in a mild and insular climate such as ours may well be supposed to have led to the preservation of some of the numerous species which are or have been dependent on it. Since the first edition was

published many new British species have been discovered, while some of the supposed peculiar species have been found on the continent. Information as to these has been kindly furnished by Mr. W. Warren, Mr. C. G. Barrett, Lord Walsingham, and other students of British Lepidoptera, and the first-named gentleman has also looked over the proofs.

Mr. McLachlan has kindly furnished me with some valuable information on certain species of Trichoptera or Caddis flies which seem to be peculiar to our islands; and this completes the list of orders which have been studied with sufficient care to afford materials for such a comparison. We will now give the list of peculiar British Insects, beginning with the Lepidoptera and adding such notes as have been supplied by the gentlemen already referred to.

List of the Species or Varieties of Lepidoptera which, so far as at present known, are confined to the British Islands. (The figures show the dates when the species was first described. Species added since the first edition are marked with an asterisk.)

DIURNI.

1. *Polyommatus dispar*. "The large copper." This fine insect, once common in the fens, but now extinct owing to extensive drainage, is generally admitted to be peculiar to our island, at all events as a variety or local form. Its continental ally differs constantly in being smaller and in having smaller spots; but the difference, though constant, is so slight that it is now classed as a variety under the name of *rutilus*. Our insect may therefore be stated to be a well-marked local form of a continental species.
2. *Lycena astrarche*, var. *artaxerxes*. This very distinct form is confined to Scotland and the north of England. The species of which it is considered a variety (more generally known to English entomologists as *P. agestis*) is found in the southern half of England, and almost everywhere on the continent.

BOMBYCES.

3. *Lithosia complana*, var. *sericea*. North of England (1861).
4. *Hepialus humuli*, var. *hethlandica*. Shetland Islands (1865). A remarkable form, in which the male is usually yellow and buff instead of pure white, as in the common form, but exceedingly variable in tint and markings.
5. *Epichnopteryx reticella*. Sheerness, Gravesend, and other localities along the Thames (1847); Hayling Island, Sussex.
6. *E. pulla*, var. *radiella*. Near London, rare (1830!); the species in Central and Southern Europe. (Doubtfully peculiar in Mr. Stainton's opinion.)

NOCTUÆ.

7. *Acronycta euphorbiæ*, var. MYRICE. Scotland only (1852). A melanic form of a continental species.
8. *Agrotis subrosea*. Cambridgeshire and Huntingdonshire fens, perhaps extinct (1835). The var. *subcaerulea* is found in Finland and Livonia.
9. *Agrotis candelarum* var. ASHWORTHII. South and West (1855). Distinct and not uncommon.
10. *Luperina luteago*, var. BARRETTI. Ireland (1864).
11. *Aporophyla australis*, var. PASCUEA. South of England (1830). A variety of a species otherwise confined to South Europe.
12. *Hydrécia nictitans*, var. PALUDIS.

GEOMETRÆ.

13. *Boarmia gemmaria*, var. PERFUMARIA. Near London and elsewhere. A large dark variety of a common species.
14. **B. repandata*, var. SODORENSIUM. Outer Hebrides.
15. **Emmelesia albulata*, var. HEBRIDIUM. Outer Hebrides.
16. **E. albulata*, var. THULES. Shetland Islands.
17. **Melanippe montanata*, var. SHETLANDICA. Shetland Islands.
18. **M. sociata*, var. OBSCURATA. Outer Hebrides. A dark form.
19. *Cidaria albulata*, var. GRISEATA. East of England (1835). A variety of a species otherwise confined to Central and Southern Europe.
20. *EUPITHECIA CONSTRICTATA*. Widely spread, but local (1835). Larva on thyme.
21. **E. satyrata*, var. CURZONI. N. Scotland.
22. **E. nanata* var. CURZONI. Shetland Islands.

PYRALIDINA.

23. *Aglossa pinguinalis*, var. STREATFIELDI. Mendip Hills (1830). A remarkable variety of the common "tabby."
24. **Scoparia cembra*, var. SCOTICA. Scotland (1872).
25. **Myelois ceratonicæ*, var. PRYERELLA. North London (1871).
26. **Howœsoma nimbella*, var. SAXICOLA. England, Scotland, Isle of Man (1871).
27. **Epischnia banksiella*. Isle of Portland (1888).

TORTRICINA.

28. *APHELIA NIGROVITTANA*. Scotland (1852). A local form of the generally distributed *A. lanceolata*.
29. *GRAPHOLITA PARVULANA*. Isle of Wight (1858). Rare. A distinct species.
30. *CONCHYLIS ERIGERANA*. South-east of England (1866).
31. **BRACHYTENTIA WOODIANA*. Herefordshire (1882).
32. **Eupoecilia angustana*, var. THULEANA. Shetland Islands.
33. **TORTRIX DONELANA*. Connemara, Ireland (1890).

TINEINA.

34. *TINEA COCHYLIDELLA*. Sanderstead, near Croydon (1854). Unique!
35. *AUROLEPIA BETULETELLA*. Yorkshire and Durham (1840). Rare.
36. *ÆGYRESTHIA SEMIFUSCA*. North and West of England (1829). Rather scarce. A distinct species.
37. *GELECHIA DIVISELLA*. A fen insect (1856). Rare.

38. *G. CELERELLA*. West of England (1854). A doubtful species.
39. **G. TETRAGONELLA*. Yorkshire, Norfolk. Salt marshes.
40. **G. SPARSICILIELLA*. Pembroke.
41. **G. PLANTAGINELLA*. A salt-marsh species.
42. *G. OCELLATELLA* (Barrett *nec* Stainton). Bred from *Beta maritima*.
Very distinct.
43. *BRYOTROPHA POLITELLA*. Moors of North of England. Norfolk (1854).
44. **B. PORTLANDICELLA*. Isle of Portland (1890).
45. *LITA FRATERNELLA*. Widely scattered (1834). Larva feeds on shoots
of *Stellaria uliginosa* in spring.
46. *L. BLANDULELLA*. Kent.
47. *ANACAMPSIS SIRCOMELLA*. North and West England (1854).
Perhaps a melanic variety of the more widely spread *A. tenuicella*.
48. *A. IMMACULATELLA*. West Wickham (1834). Unique! A distinct
species.
49. **ÆCOPHORA WOODIELLA*?
50. *GLYPHPTERYX CLADIELLA*. Eastern Counties (1859). Abundant.
51. *G. SCÖGNICOELLA*. In several localities (1859).
52. *GRACILARIA STRAMINELLA*. (1850). On birch. Perhaps a local
form of *G. elongella*, found on alder.
53. *ORNIX LOGANELLA*. Scotland (1848). Abundant, and a distinct
species.
54. *O. DEVONIELLA*. In Devonshire (1854). Unique!
55. *COLEOPHORA SATURATELLA*. South of England (1850). Abundant on
broom.
56. *C. INFLATE*. South and East of England. On *Silene inflata*. ? con-
tinental.
57. *C. SQUAMOSELLA*. Surrey (1856). Very rare, but an obscure species.
58. *C. SALINELLA*. On Sea-coast (1859). Abundant.
59. **C. POTENTILLE*. South of England.
60. **C. ADJUNCTELLA*. Essex salt marshes. ? Lancashire (1882).
61. **C. LIMONIELLA*. Isle of Wight. Feeds on *Statice limonium*.
62. *ELACHISTA FLAVICOMELLA*. Dublin (1856). Excessively rare, two
specimens only known.
63. **E. SCIRPI*. Wales and Sussex. Salt marshes.
64. *E. CONSORTELLA*. Scotland (1854). A doubtful species.
65. *E. MEGEIRELLA*. Widely distributed (1854). Common. Larva
feeds in grass during winter and early spring.
66. *E. OBLIQUELLA*. Near London (1854). Unique!
67. *E. TRISERIATELLA*. South of England (1854). Very local; an
obscure species.
68. **TINAGMA BETULE*. East Dorset (1891).
69. *LITHOCOLETIS NIGRESCENTELLA*. Northumberland (1850). Rare;
a dark form of *L. Breniella*, which is widely distributed.
70. **L. ANDERIDE*. Sussex. Dorset (1886).
71. *L. IRRADIELLA*. North Britain (1854). A northern form of the
more southern and wide-spread *L. lautella*.
72. *L. TRIGUTTELLA*. Sanderstead, near Croydon (1848). Unique! very
peculiar.
73. *L. ULICICOLELLA*. In a few wide-spread localities (1854). A peculiar
form.
74. *L. CALEDONIELLA*. North Britain (1854). A local variety of the
more widespread *L. corylifoliella*.

75. *L. DUNNINGIELLA*. North of England (1852). A somewhat doubtful species.
76. *BUCCULATRIX DEMARYELLA*. Widely distributed (1848). Rather common.
77. *TRIFURCULA SQUAMATELLA*. South of England (1854). A doubtful species.
78. *NEPTICULA IGNOBILIELLA*. Widely scattered (1854). On hawthorn, not common. ? on continent.
79. *N. POTERII*. South of England (1858). Bred from Larvæ in *Poterium sanguisorba*.
80. *N. QUINQUELLA*. South of England (1848). On oak leaves, very local. ? continental.
81. *N. APICELLA*. Local (1854). Probably confused with allied species on the continent.
82. *N. HEADLEYELLA*. Local (1854). A rare species.
83. **N. HODGRINSONI*. Lancashire.
84. **N. WOOLHOPIELLA*. Herefordshire.
85. **N. SERELLA*. Westmoreland and S. England.
86. **N. AUROMARGINELLA*. Dorset (1890).
87. **MICROPTERYX SANGII*. (1891).
88. **M. SALOPIELLA*.

PTEROPHORINA.

89. *AGDISTIS BENNETTII*. East coast. I. of Wight (1840). Common on *Statice limonium*.

We have here a list of eighty-nine species, which, according to the best authorities, are, in the present state of our knowledge, peculiar to Britain. It is a curious fact that no less than fifty of these have been described more than twenty-five years; and as during all that time they have not been recognised on the continent, notwithstanding that good coloured figures exist of almost all of them, it seems highly probable that many of them are really confined to our island. At the same time we must not apply this argument too rigidly, for the very day before my visit to Mr. Stainton he had received a letter from Professor Zeller announcing the discovery on the continent of a species of our last family, Pterophorina, which for more than forty years had been considered to be exclusively British. This insect, *Platyptilia similidactyla* (*Pterophorus isodactylus*, Stainton's *Manual*), had been taken rarely in the extreme north and south of our islands—Teignmouth and Orkney, a fact which seemed somewhat indicative of its being a straggler. Again, seven of the species are unique, that is, have only been captured once; and it may be supposed that, as they are so rare as to have been found only once in England, they may be all

equally rare and not yet found on the continent. But this is hardly in accordance with the laws of distribution. Widely scattered species are generally abundant in some localities; while, when a species is on the point of extinction, it must for a time be very rare in the single locality where it last maintains itself. It is then more probable that some of these unique species represent such as are almost extinct, than that they have a wide range and are equally rare everywhere; and the peculiarity of our insular climate, combined with our varied soil and vegetation, offer conditions which may favour the survival of some species with us after they have become extinct on the continent.

Of the sixty-nine species recorded in my first edition fourteen have been since discovered on the continent, while no less than twenty-two species and eleven varieties have been added to the list. As we can hardly suppose continental entomologists to be less thorough collectors than ourselves, it ought to be more and more difficult to find any insects which are unknown on the continent if all ours really exist there; and the fact that the list of apparently peculiar British species is an increasing one renders it probable that many of them are not only apparently but really so. Both general considerations dependent on the known laws of distribution, and the peculiar habits, conspicuous appearance, and restricted range, of many of our species, alike indicate that some considerable proportion of them will remain permanently as peculiar British species.

We will now pass on to the Coleoptera, or beetles, an order which has been of late years energetically collected and carefully studied by British entomologists.

List of the Species and Varieties of Beetles which, so far as at present known, are confined to the British Islands. Those added since the first edition are marked with an asterisk.

CARABIDÆ.

1. **Bembidium saxatile*, var. *VECTENSIS* (Fowler). Isle of Wight.
2. *DROMIUS VECTENSIS* (Rye). Common in the Isle of Wight, also in Kent, and at Weymouth and Seaton. Closely allied to *D. sigma*.
3. *Harpalus latus*, var. *METALLESCENS* (Rye). Unique, but very marked! South coast. "Perhaps a sport or a hybrid" (Fowler).
4. *ACUPALPUS DERELICTUS* (Dawson). Unique! North Kent. Canon Fowler thinks it may be a variety of *A. dorsalis*.

DYTICIDÆ.

5. **Aclius sulcatus*, var. *SCOTICUS* (Curtis). Scotland. A melanic variety.

HELOPHORIDÆ.

6. *OCHTHEBIUS POWERI* (Rye). Very marked. S. coast. A few specimens only.
7. **O. ÆNEUS* (Staph).

BRACHYELYTRA.

8. *OXYSA HIBERNICA* (Rye). Ireland, mountain tops, and at Braemar.
9. **OXYPODA TAEDA* (Sharp).
10. " *PECTITA* (Sharp). Scotland.
11. " *VERECUNDA* (Sharp). Scotland, also London districts.
12. *HOMALOTA DIVERSA* (Sharp).
13. " *FULVIPENNIS* (Rye).
14. " *ORLONGIUSCULA* (Sharp). Scotland, also England and Ireland.
15. " *PRINCEPS* (Sharp). A coast insect.
16. " *CURTIPENNIS* (Sharp). Scotland and near Birmingham.
17. *H. levana*, var. *SETIGERA* (Sharp).
18. *STENUS OSCILLATOR* (Rye). Unique! South coast. May be a hybrid.
19. *TROGOPHLEUS SPINICOLLIS* (Rye). Mersey estuary, unique! Most distinguishable, nothing like it in Europe. Perhaps imported from another continent.
20. *EUCTETUS WHITEI* (Sharp). Scotch hills. A variety of *E. Giraudi* of Germany (the only European species) *vide* Kraatz (Sharp).
21. *HOMALIUM RUGULIFENNE* (Rye). Exceedingly marked form. Northern and western coasts; rare.
22. **MYCETOPORUS MONTICOLA* (Fowler). Cheviots and Inverness-shire.

SCYDMENIDÆ.

23. **SCYDMENUS POWERI* (Fowler) S. England. A recent discovery.
24. **S. PLANIFRONS* (Fowler). " "

PSELAPHIDÆ.

25. *BRYAXIS COTUS* (De Saulley). Scotland.
26. *BYTHINUS GLABRATUS* (Rye). Sussex coast; also Isle of Wight; a few specimens; very distinguishable; myrmecophilous (lives in ants' nests).

TRICHOPTERYGIDÆ.

- | | | | |
|-----|--------------------------|-------------|--------------------|
| 27. | <i>PTINELLA MARIA</i> | (Matthews) | Derbyshire. |
| 28. | <i>TRICHOPTERYX SARE</i> | { " } | Notts. |
| 29. | " <i>POWERI</i> | { " } | Oxon. |
| 30. | " <i>EDITHIA</i> | { " } | Kent. |
| 31. | " * <i>ANGUSTA</i> | { " } | Leicestershire. |
| 32. | " <i>KIRBII</i> | { " } | Norfolk. |
| 33. | " <i>FRATERCULA</i> | { " } | |
| 34. | " <i>WATERHOUSII</i> | { " } | |
| 35. | " <i>CHAMPIONIS</i> | { " } | Wicken Fen. |
| 36. | " <i>JANSONI</i> | { " } | Leicestershire. |
| 37. | " <i>SUFFOCATA</i> | (Haliday). | Ireland, Co. Cork. |
| 38. | " <i>CARBONARIA</i> | (Matthews). | Notts. |

39. *PTILIUM HALIDAYI* (Matthews). Sherwood Forest.
 40. " *CALEDONICUM* (Sharp). Scotland; very marked form.
 41. " *INSIGNE* (Matthews). London district.
 42. **ORTHOPELUS MUNDUS* (Matthews). Oxfordshire.
 43. **O. PUNCTULATUS* (Matthews). Lincolnshire.
- ANISOTOMIDÆ.
44. *ACATHIDIUM RHINOCEROS* (Sharp). Old fir-woods in Perthshire; local, many specimens; a very marked species.
 45. *ANISOTOMA SIMILATA* (Rye). South of England. Two specimens.
 46. " *LUNICOLLIS* (Rye). North-east and South of England, a very marked form; several specimens.
- PHALACRIDÆ.
47. *PHALACRUS BRISOUTI* (Rye). South of England. Rare. "Perhaps a small form of *P. coruscus*" (Fowler).
- CRYPTOPHAGIDÆ.
48. *ATOMARIA DIVISA* (Rye). Unique! South of England.
- LATHREIDIDÆ.
49. *Melanophthalma transversalis*, var. *WOLLASTONI* (Waterhouse). South coast, and Lincolnshire.
- BYRRHIDÆ.
50. *SYNCALYPTA HIRSUTA* (Sharp). South of England, local. "Closely allied to *S. setigera*" (Fowler).
- MORDELLIDÆ.
51. **ANASPIS SEPTENTRIONALIS*. Scotland (1891). (Champion.)
 52. * " *GARNEYSI* (Fowler). London District. (1890.)
- TELEPHORIDÆ.
53. *TELEPHORUS DARWINIANUS* (Sharp). Scotland, sea-coast. A stunted form of abnormal habits. Perhaps a variety of *T. lituratus*.
- CYPHONIDÆ.
54. *CYPHON PUNCTIPENNIS* (Sharp). Scotland.
- ANTHICIDÆ.
55. *ANTHICUS SALINUS* (Crotch). South coast.
 56. " *SCOTICUS* (Rye). Loch Leven; very distinct; many specimens.
- CICIDÆ.
57. **CIS BILAMELLATUS* (Wood). West Wickham, Kent. "Perhaps imported. Has the appearance of an exotic *Cis*" (Fowler).
- TOMICIDÆ.
58. **Pityophthorus lichtensteinii*, var. *SCOTICUS* (Blandford). Scotland.
- CURCULIONIDÆ.
59. *Ceuthorhynchus contractus*, var. *PALLIPES* (Crotch). Lundy Island; several specimens. A curious variety only known from this island.
 60. *LIOSOMUS TROGLODYTES* (Rye). A very queer form. Two or three specimens. South of England.
 61. **Orcheites ilicis*, var. *NIGRIPES* (Fowler). London District. (1890.)

62. *APION RYEI* (Blackburn). Shetland Islands. Several specimens. Perhaps a *var.* of *A. fagi*.

CHRYSOMELIDÆ

63. *Chrysomela staphylea*, *var. SHARPI* (Fowler). Solway district.

HALTICIDÆ

64. *LONGITARSUS AGILIS* (Rye). South of England; many specimens.
 65. " *DISTINGUENDA* (Rye). South of England; many specimens.
 66. *PSYLLIODES LURIDIPENNIS* (Kutschera). Lundy Island. A very curious form, not uncommon in this small island, to which it appears to be confined. "An extreme and local variety of *P. chrysocephala*" (Fowler).

COCCINELLIDÆ

67. *SCYMNUS FIVIDUS* (Bold). Northumberland. A doubtful species.

Of the sixty-seven species and varieties of beetles in the preceding list, a considerable number no doubt owe their presence there to the fact that they have not yet been discovered or recognised on the continent. This is almost certainly the case with many of those which have been separated from other species by very minute and obscure characters, and especially with the excessively minute Trichopterygidæ described by Mr. Matthews. There are others, however, to which this mode of getting rid of them will not apply, as they are so marked as to be at once recognised by any competent entomologist, and often so plentiful that they can be easily obtained when searched for. The peculiar species of *Apion* in the Shetland Islands is interesting, and may be connected with the very peculiar climatal conditions there prevailing, which have led in some cases to a change of habits, so that a species of weevil (*Otiorhynchus maurus*) always found on mountain sides in Scotland here occurs on the sea-shore. Still more curious is the occurrence of two distinct forms (a species and a well-marked variety) on the small granitic Lundy Island in the Bristol Channel. This island is about three miles long and twelve from the coast of Devonshire, consisting mainly of granite with a little of the Devonian formation, and the presence here of peculiar insects can only be due to isolation with special conditions, and immunity from enemies or competing forms. When we consider the similar islands off

the coast of Scotland and Ireland, with the Isle of Man and the Scilly Islands, none of which have been yet thoroughly explored for beetles, it is probable that many similar examples of peculiar isolated forms remain to be discovered.

Looking, then, at what seem to me the probabilities of the case from the standpoint of evolution and natural selection, and giving due weight to the facts of local distribution as they are actually presented to us, I am forced to differ from the opinion held by our best entomological authorities, and to believe that some at least, perhaps many, of the species which, in the present state of our knowledge, appear to be peculiar to our islands, are, not only apparently, but really, so peculiar.

I am indebted to Mr. Robert McLachlan for the following information on certain Trichopterous Neuroptera (or caddis-flies) which appear to be confined to our islands. The peculiar aquatic habits of the larvæ of these insects, some living in ponds or rivers, others in lakes, and others again only in clear mountain streams, render it not improbable that some of them should have become isolated and preserved in our islands, or that they should be modified owing to such isolation.

Trichoptera peculiar to the British Isles.

1. PHILOPOTAMUS INSULARIS. (? A variety of *P. montanus*.)—This can hardly be termed a British species or variety, because, so far as at present known, it is peculiar to the Island of Guernsey. It agrees structurally with *P. montanus*, a species found both in Britain and on the continent, but it differs in its strikingly yellow colour, and less pronounced markings. All the specimens from Guernsey are alike, and resident entomologists assured Mr. McLachlan that no other kind is known. Strange to say, some examples from Jersey differ considerably, resembling the common European and British form. Even should this peculiar variety be at some future time found on the continent it would still be a remarkable fact that the form of insect inhabiting two small islands only twenty miles apart should constantly differ; but as Jersey is between Guernsey and the coast, it seems just possible that the more insular conditions, and perhaps some peculiarity of the soil and water in the former island, have really led to the production or preservation of a well-marked variety of insect. In the first edition of this work two other species were named as then, peculiar to Britain—*Setodes argentipunctella* and *Rhyacophila munda*, but both have now been taken on the continent.

2. MESOPHYLAX IMPUNCTATUS, var. ZETLANDICUS.—A variety of a South and Central European species, one specimen of which has been found in Dumfriesshire. The variety is distinguished by its small size and dark colour.

Land and Freshwater Shells.—In the first edition of this work four species were noted as being, so far as was then known, exclusively British. One of these, *Cyclas pisidioides* (now called *Sphærium pisidioides*) has been discovered on the continent, but the other three remain still apparently confined to these islands; and to these another has been added by the discovery of a new species of *Hydrobia* in the estuary of the Thames. The peculiar species now stand as follows:—

1. *GEOMALACUS MACULOSUS*.—A beautiful slug, black spotted with yellow or white, found on rocks on the shores of Lake Caragh in Kerry. It was discovered in 1842, and has recently been found also at Glengarriff in Cork. An allied species is found in France and Portugal.

2. *LIMNEA INYOLUTA*.—A pond snail with a small polished amber-coloured shell found only in a small alpine lake, and its inflowing stream on Cromaglooun mountain near the lakes of Killarney. It was discovered in 1838, and has frequently been obtained since in the same locality. It is sometimes classed as a variety of *Limnea peregra*, and is at all events closely allied to that species.

3. *HYDROBIA JENKENSII*.—A small shell of the family Rissoidæ inhabiting the Thames estuary both in Essex and Kent. It was discovered only a few years ago, and was first described in 1889.

4. *ASSIMINEA GRAYANA*.—A small estuarine pulmonobranch found on the banks of the Thames between Greenwich and Gravesend, on mud at the roots of aquatic plants. It has been discovered more than sixty years.

But besides the above-named species there are a considerable number of well-marked varieties of shells which seem to be peculiar to our islands. A list of these has been kindly furnished me by Mr. Theo. D. A. Cockerell, who has paid much attention to the subject; and after omitting all those whose peculiarities are very slight or whose absence from the continent is doubtful, there remain a series of forms some of which are in all probability really endemic with us. This is the more probable from the fact that an introduced colony of *Helix nemoralis* at Lexington, Virginia, presents numerous varieties among which are several which do not occur in Europe.¹ The following list is therefore given in the hope that it may be useful in calling attention to those varieties which are not yet positively known to occur elsewhere than in our islands, and

¹ See "The Virginia Colony of *Helix nemoralis*," T. D. A. Cockerell, in *The Nautilus*, Vol. III. No. 7, p. 73.

thus lead, ultimately, to a more accurate knowledge of the facts. It is only by obtaining a full knowledge of varieties, their distribution and their comparative stability, that we can ever hope to detect the exact process by which nature works in the formation of species.

LIST OF THE SPECIES AND VARIETIES OF LAND AND FRESHWATER SHELLS WHICH, SO FAR AS AT PRESENT KNOWN, ARE BELIEVED TO BE PECULIAR TO THE BRITISH ISLES OR NOT FOUND ON THE CONTINENT.

LIMACIDÆ.

1. *Limax marginatus*, var. *MACULATUS*. Ireland; frequent, very distinct.
2. " " " *DECIPIENS*. Ireland and England.
3. " *flavus*, var. *SUFFUSUS*. England; Melanic form.
4. " " " *GRISEUS*. England; Melanic form.
5. *Agriolimax agrestis*, var. *NIGER*. Yorkshire. Melanic. Azores.
6. " " " *GRISEUS*. England. Melanic.
7. *Amalia gagates*, var. *RAYA*. W. of England.
8. " *sowerbyi*, var. *RUSTICA*. England.
9. " " " *NIGRESCENS*. Surrey and Middlesex.
10. " " " *BICOLOR*. Ealing.
11. *Hyalina crystallina*, var. *COMPLANATA*. Near Bristol.
12. " *fulva*, var. *ALDERI*.
13. *Vitrina pellucida*, var. *DEPRESSUSCULA*. S. England, Wales.

HELICIDÆ.

14. *Arion ater*, var. *ALBO-LATERALIS*. England, Wales, Isle of Man; very distinct.
15. " *hortensis*, var. *FALLAX*. England. Common at Boxhill.
16. *Geomalacus maculosus*. Kerry and Cork. Three varieties have been described, one of which occurs in Portugal.
17. *Helix aspersa*, var. *LUTESCENS*. England. Not rare perhaps in France.
18. " *hemoralis*, var. *HIBERNICA*. Ireland.
19. " *rufescens*, var. *MANCHESTERIENSIS*. England.
20. " *hispida*, var. *SUBGLOBOSA*. England.
21. " " " *DEPILATA*. England.
22. " " " *MINOR*. England, Ireland.
23. " *granulata*, var. *CORNEA*. Lulworth, Dorset.
24. " *virgata*, var. *SUBAPERTA*. Bath.
25. " " " *SUBGLOBOSA*. England, Wales, Bantry Bay.
26. " " " *CARINATA*. Wareham, Dorset.
27. " *caperata*, var. *MAJOR*. England, Wales, Scotland. Distinct.
28. " " " *NANA*. England.
29. " " " *SUBSCALARIS*. Wales, Ireland.
30. " " " *ALTERNATA*. England, Kent.
31. " *acuta*, var. *NIGRESCENS*. England.

PUPIDÆ.

32. *Pupa anglica*, var. *FALLIDA*. Not rare.
33. " *hilleborgi*, var. *BIDENTATA*. Ireland.

34. *Pupa pygmea*, var. *PALLIDA*. Dorset and Devon.
 35. *Clausilia rugosa*, var. *PARVULA*. Ireland.

STENOGYRIDÆ.

36. *Cochlicopa lubrica*, var. *HYALINA*. Wales, Scotland.
 37. *Cœcilianella acicula*, var. *ANGLICA*. England.

SUCCINEIDÆ.

38. *Succinea putris*, var. *SOLIDULA*. Wiltshire.
 39. " *virescens*, var. *AUREA*. Ireland.
 40. " *pfeifferi*, " *RUFESCENS*. England, Ireland.
 41. " " " *MINOR*. England.

LIMNÆIDÆ.

42. *Planorbis fontanus*, var. *MINOR*. England.
 43. " *carinatus*, " *DISCIFORMIS*. England.
 44. " *contortus*, " *EXCAVATUS*. Ireland.
 45. " " " *MINOR*.
 46. *Physa fontinalis*, var. *ORLONGA*. England, Wales, Ireland.
 47. *LIMNÆA INVOLUTA*. Ireland.
 48. *Limnaea glutinosa*, var. *MUCRONATA*.
 49. " *peregra*, var. *BURNETTI*. Scotland. Very distinct.
 50. " " " *LACUSTRIS*. Perhaps in C. Verde Islands.
 51. " " " *MARITIMA*. Great Britain.
 52. " " " *LINEATA*. England.
 53. " " " *STAGNALIFORMIS*. England.
 54. " *stagnalis*, var. *ELAGANTULA*. Curious. In a pond at Chislehurst.
 55. " *palustris*, var. *CONICA*. England, Ireland.
 56. " " " *TINCTA*. England, Wales.
 57. " " " *ALBIDA*. England.
 58. " *truncatula*, var. *ELEGANS*. England, Ireland. Distinct.
 59. " " " *FUSCA*. Wales.
 60. *Ancylus lacustris*, var. *COMPRESSUS*. England.

PALUDINIDÆ.

61. *Paludina vivipara*, var. *EFASCIATA*. England. Not uncommon.
 62. " " " *ATROPURPUREA*. Pontypool.

RissoïDÆ.

63. *HYDROBIA JENKINSII*. Thames Estuary.
 64. " *ventrosa*, var. *MINOR*.
 65. " " " *DECOLLATA*.
 66. " " " *OVATA*.
 67. " " " *ELONGATA*.
 68. " " " *PELLUCIDA*.

CYRENIDÆ.

69. *Sphaerium cornutum*, var. *COMPRESSUM*.
 70. " " " *MINOR*.
 71. " " " *STAGNICOLA*.
 72. " *ovale*, var. *PALLIDUM*. England.
 73. " *lacustre*, var. *ROTUNDUM*. Wales.
 74. *Fisidium pusillum*, var. *GRANDIS*.
 75. " " " *CIRCULARE*. Wales.
 76. " *nitidum*, var. *GLOBOSUM*.

UNIONIDÆ.

77. *Unio tumidus*, var. RICHENSIS. Regent's Park. Peculiar form.
 78. " *pictorum*, var. LATIOR. England.
 79. " " COMPRESSUS. England.
 80. " *margaritifer*, var. OLIVACEUS.
 81. *Anodonta cygnea*, var. INCRASSATA. England.
 82. " " PALLIDA. England, Ireland.

ESTUARINE OR MARINE PULMONOTRANCHE.

83. *ASSIMINEA GRAYANA*. Thames Estuary.

Peculiarities of the British Flora.—Thinking it probable that there must also be some peculiar British plants, but not finding any enumeration of such in the *British Floras* of Babington, Hooker, or Bentham, I applied to the greatest living authority on the distribution of British plants—the late Mr. H. C. Watson, who very kindly gave me the information I required, and I cannot do better than quote his words: "It may be stated pretty confidently that there is no 'species' (generally accepted among botanists as a good species) peculiar to the British Isles. True, during the past hundred years, nominally new species have been named and described on British specimens only, from time to time. But these have gradually come to be identified with species described elsewhere under other names—or they have been reduced in rank by succeeding botanists, and placed or replaced as varieties of more widely distributed species. In his *British Rubi* Professor Babington includes as good species, some half-dozen which he has, apparently, not identified with any foreign species or variety. None of these are accepted as 'true species,' nor even as 'sub-species' in the *Students' Flora*, where the brambles are described by Baker, a botanist well acquainted with the plants of Britain. And as all these nominal species of Rubi are of late creation, they have truly never been subjected to real or critical tests as 'species.'"

In my first edition I was only able to name four species, sub-species, or varieties of flowering plants which were believed to be unknown on the continent. But much attention has of late years been paid to the critical examination of British plants in comparison with continental specimens, and I am now enabled to give a much more

extensive list of the species or forms which at present seem to be peculiar. For the following list I am primarily indebted to Mr. Arthur Bennett of Croydon. Sir Joseph Hooker has been so kind as to examine it carefully and to give me his conclusions on the relative value of the differences of the several forms, and Mr. Baker, of Kew, has also assisted with his extensive knowledge of British plants.

LIST OF SPECIES, SUB-SPECIES, AND VARIETIES OF FLOWERING PLANTS FOUND IN GREAT BRITAIN OR IRELAND, BUT NOT AT PRESENT KNOWN IN CONTINENTAL EUROPE. BY ARTHUR BENNETT, F.L.S. THE MOST DISTINCT AND BEST DETERMINED FORMS ARE MARKED WITH AN ASTERISK.

1. **Caltha radicans* (Forst.). "A much disputed species, or form of *C. palustris*. It is a relatively rare plant." (J. D. H.) "Certainly distinct from the Scandinavian form." (Ar. Bennett.)
2. **Arabis petrea* (Lam.) var. *grandifolia* (Druce). Scotch mountains. "The larger flowers alone distinguish this." (J. D. H.)
3. *Arabis ciliata* (R. Br.). In Nyman's *Conspectus Floræ Europææ* this species is given as found in England and Ireland only. "A very much disputed form of a plant of very wide distribution in Europe and North America." (J. D. H.)
4. *Brassica monensis* (Huds.). "This and the continental *B. cheiranthus* (also found in Cornwall) are barely distinguishable from one another." (J. D. H.)
5. *Diploxix muralis* (D. C.) var. *Babingtonii* (Syme). South of England. "A biennial or perennial form; considered to be a denizen by Watson." (J. D. H.)
6. **Helianthemum guttatum* (Mill), var. *Breweri* (Planch). Anglesea. "Very doubtful local plant. *H. guttatum* (true) has lately been found in the same locality." (J. D. H.)
7. **Polygala vulgaris* (L.), var. *grandiflora* (Bab). Sligo, Ireland. "A very distinct variety." (J. D. H.)
8. *Viola lutea* (Huds.), var. *amœna* (Symons). "*V. lutea* itself is considered to be a form of *V. tricolor*, and *V. amœna* the better coloured of the two forms of *V. lutea*." (J. D. H.)
9. **Cerastium arcticum* (Lange), var. *Edmonstonii* (Beeby). Shetland Is. "But *C. arcticum* is referable to the very variable *C. alpinum*." (J. D. H.) "Near to the European *C. latifolium*." (Ar. Bennett.)
10. **Geranium sanguineum* (L.), var. *Lancastriense* (With). Lancashire. "A prostrate local form growing out of its native soil in sand by the sea." (J. D. H.) Mr. Bennett writes: "I have grown *G. sanguineum* and its prostrate variety in sand, and neither became *Lancastriense*."
11. *Genista tinctoria* (L.), var. *humifusa* (Dickson). Cornwall. "A decumbent hairy form confined to the Lizard." (J. D. H.)
12. *Cytisus scoparius* (Link.), var. *prostratus* (Bailey). Cornwall. "A prostrate form." (J. D. H.)
13. *Anthyllis vulneraria* (L.), var. *ovata* (Bab.). Shetland Is. "A slight variety that Mr. Baker tells me reverted at once under cultivation." (J. D. H.)
14. **Trifolium repens* (L.), var. *Townsendii* (Bab.). Scilly Isles. "A well-

- marked form by its rose-purple flowers. Confined to the Scilly Isles." (J. D. H.)
15. **Rosa involuta* (Sm.), *var.* *Wilsoni* (Borrer.) Wales. "There are a multitude of forms or varieties of *R. involuta*, and *R. wilsoni* is one of the best-marked, found on the Menai Straits and Derry." (J. D. H.)
 16. *Rosa involuta var. gracilis* (Woods). "This is considered by many as one of the commonest forms of *R. involuta*." (J. D. H.)
 17. *Rosa involuta var. Nicholsoni* (Crepin). "Another slight variety of *R. involuta*." (J. D. H.)
 18. *Rosa involuta var. Woodsiana* (Groves). "A Wimbledon Common variety of *R. villosa*." (J. D. H.)
 19. *Rosa involuta var. Grovesii* (Baker). "Mr. Baker thinks this of no account." (J. D. H.)
 20. *Rubus echinatus* (Lindl.). "A variety of the widely spread *R. Rodula*, itself a form of *R. fruticosus*." (J. D. H.)
 21. **Rubus longithyriger* (Lees). "Mr. Baker informs me that this is a very distinct plant never yet found on the continent." (J. D. H.)
 22. *Pyrus aria* (Sm.) *var.* *rupicola* (Syme). "A very local form, confined to Gt. Britain, and owing its characters to its starved position" (Baker.)
 23. *Callitriche obtusangula* (Le Gall), *var.* *Lachii* (Warren), Cheshire. "This is intermediate between two sub-species of *C. verna*." (J. D. H.)
 24. **Eranthe fluviatilis* (Coleman). South of England. "The fluitant form of *E. Phellandrium*." (J. D. H.)
 25. *Anthemis arvensis* (L.), *var.* *anglica* (Spreng). N. Coast of England. "A maritime form with more fleshy leaves formerly found near Durham. It has other very trifling characters." (J. D. H.)
 26. *Aretium intermedium* (Bab.). "There are two sub-species of *A. lappa*, *majus* and *minus*, each with varieties, and this is one of the intermediates." (J. D. H.)
 27. *Hieracium holosericum* (Bachh.). Scotch Alps.
 28. *H. gracilentum* (Bachh.). "
 29. *H. lingulatum* (Bachh.). " A var. of this in Scandinavia.
 30. *H. senescens* (Bachh.). "
 31. *H. chrysanthenum* (Bachh.). "
 32. *H. irieum* (Fr.). Teesdale and Scotland.
 33. *H. gibsoni* (Bachh.). Yorkshire and Westmoreland.
 34. *Hieracium nitidum* (Bachh.). Lower glens of the Scotch Alps. Mr. Bennett writes:—"The following *Hieracia* have been named by Mr. F. J. Hanbury as *endemic forms*. One can only safely say they are certainly not known in Scandinavia, as they have all been submitted to Dr. Lindeberg. But usually Scotch species are not represented in Central Europe to any great extent, though several do occur. Still these new forms ought to be critically compared with all Dr. Peters' new species."
 35. *H. Langewellense* (Hanb.). Caithness.
 36. *H. pollinarium* (Hanb.). Sutherland.
 37. *H. scoticum* (Hanb.). Sutherland and Caithness.
 38. *H. Backhousei* (Hanb.). Aberdeen, Banff, Inverness.
 39. *H. caledonicum* (Hanb.). Caithness and Sutherland.
 40. *H. Farrense* (Hanb.). Sutherland and Shetland Is.
 41. *H. proximum* (Hanb.). Caithness. With regard to all these

- Hieracia Sir Joseph Hooker and Mr. Baker say:—"No case can be made of these. They are local forms with the shadowiest of shady characters." Mr. Bennett writes: "H. iricum and H. Gibsoni are the best marked forms."
42. **Campanula rotundifolia* (L.), var. *speciosa* (A. G. More). W. Ireland. "Very well distinguished by its large flowers and small calyx lobes, approaching the Swiss *C. Scheuzeri*." (J. D. H.)
 43. *Stachis reticulata* (Sm.). "Baker agrees with me that this is also a Mediterranean species." (J. D. H.)
 44. *Erythraea capitata* (Willd.), var. *spherocephala* (Townsend). Isle of Wight. "A form of *E. centaurium* utterly anomalous in its genus in the insertion of the stamens. A monster rather than a species." (J. D. H.)
 45. **Erythraea latifolia* (Sm.). On the sandy dunes near Liverpool. "A local form." (J. D. H.)
 46. *Myosotis collina* (Hoffm.), var. *Mittenii* (Baker). Sussex.
 47. *Veronica officinalis* (L.), var. *hirsuta* (Hopk.). Ayr, Scotland.
 48. *Veronica arvensis* (L.), var. *eximia* (Townsend). Hampshire.
 49. *Mentha alpeccuroides* (Hull). Nearest to *M. dulcissima* (Dum.).
 50. *Mentha pratensis* (Sole). Only once found.
 51. *Chenopodium rubrum* (L.), var. *pseudobotryoides* (H. C. Watson).
 52. *Salix ferruginea* (Forbes). England, Scotland. "Probably a hybrid between *S. viminalis* and *S. cinerea*." (J. D. H.)
 53. *Salix Grahami* (Borr.). Sutherland, Perth. "A hybrid!" (J. D. H.)
 54. *Salix Sadleri* (Syme). Aberdeen. "A hybrid?" (J. D. H.)
 55. **Spiranthes Romanzoviana* (Chama). Ireland (N. America).
 56. **Sisyrinchium angustifolium* (Mill.). Ireland. (Arctic and Temp. N. America.)
 57. *Allium Babingtonii* (Borrer). West England, West Ireland. "A form of *A. ampeloprasum*, itself a naturalised species." (J. D. H.)
 58. **POTAMOGETON LANCEOLATUS* (Sm.). Anglesea, Cambridgeshire, Ireland. Mr. Bennett writes:—"Endemic! I have taken a good amount of trouble to ascertain this. Nearly 400 specimens I have distributed all over the world with requests for information as to anything like it. The response is everywhere the same, 'nothing.' The nearest to it occurs in the Duchy of Lauenberg but is referable to *P. heterophyllum*."
 59. *Potamogeton Griffithii* (Ar. Bennett). Carnarvon. "Nearest to this is a probable hybrid from N. America, but not identical." (Ar. Bennett.)
 60. *Potamogeton pusillus* (L.), sub-sp. *Sturrockii* (Ar. Benn.). Perth.
 61. *Potamogeton pusillus* (L.), var. *rigidus* (Ar. Benn.). Orkneys, Shetlands.
 62. *Ruppia rostellata* (Koch.), var. *nana* (Bosw.). Orkneys.
 63. **Eriocaulon septangulare* (With.). Hebrides, Ireland, N. America.
 64. *Scirpus uniglumis* (Link), var. *Watsoni* (Bab.). Scotland, England. "This is a variety of a sub-species of the common *S. palustris*." (J. D. H.)
 65. *Luzula pilosa* (Willd.), var. *Borreri* (Bromf.).
 66. **Carex involuta* (Bab.). Cheshire. "A distinct enough plant but probably a hybrid between *C. vesicaria* and *C. ampullacea*, found in one place only." (J. D. H.)
 67. *Carex glauca* (Murr.), var. *stictocarpa* (Sm.). Scotland.

68. *Carex precox* (Jacq.), *var. capitata* (Ar. Benn.). Ireland. "A remarkable plant (monstrosity?) simulating *C. capitata* (L.);" (Ar. Bennett.)
69. **Carex Grahami* (Boott). "A mountain form of *C. vesicaria*." (J. D. H.)
70. **Spartina Townsendi* (Groves). Hampshire. "A distinct but very local form of *S. stricta*, found in one place only." (J. D. H.)
71. *Agrostis nigra* (With.).
72. *Deschampsia flexuosa* (Trin.), *var. Vuirlichensis* (J. C. Melvill). Perth.
73. **Deyeuxia neglecta* (Kunth), *var. Hookeri* (Syme). Ireland. "A distinct variety confined to Lough Neagh." (J. D. H.)
74. *Glyceria maritima* (Willd.), *var. riparia* (Townsend). Hampshire.
75. *Poa Balfouri* (Bab.). Scotland. "An alpine sub-variety of a variety of the protean *P. nemoralis*." (J. D. H.)

In his comments on this extensive list of supposed peculiar British plants, Sir Joseph Hooker arrives at the following conclusions:—

1. There are four unquestionably distinct species which do not occur in continental Europe: viz.—

One absolutely endemic species, POTAMOGETON LANCEOLATUS.
Three American species, SISYRINCHIUM ANGUSTIFOLIUM, SPIELANTHES ROMANZOVIANA, ERIOCAULON SEPTANGULARE.

2. There are sixteen endemic varieties of British species, viz.—

Eleven of more or less variable species, *Caltha palustris*, *var. RADICANS*; *Polygala vulgaris*, *var. GRANDIFLORA*; *Cerastium arcticum*, *var. EDMONSTONII*; *Trifolium repens*, *var. TOWNSENDII*; *Rosa involuta*, *var. WILSONI*; *Rubus fruticosus*, *sub-sp. LONGITHYRSIGER*; *Campanula rotundifolia*, *var. SPECIOSA*; *Erythraea centaurium*, *sub-sp. LATIFOLIA*; *Carex involuta*, (?Hyb.); *Carex vesicaria*, *var. GRAHAMI*; *Deyeuxia neglecta*, *var. HOOKERI*.

Five of comparatively well limited species. *Arabis petrea*, *var. GRANDIFOLIA*; *Helianthemum guttatum*, *var. BREWERI*; *Geranium sanguineum*, *var. LANCASTRIENSE*; *Ænanthe Phellandrium*, *var. FLUVIATILIS*; *Spartium stricta*, *var. TOWNSENDI*.

The above twenty species are marked in the list with an asterisk. Of the remaining fifty-five, Sir Joseph Hooker says, "that for various reasons it would not be safe to rely on them as evidence. In most cases the varietal form is so very trifling a departure from the type that this may be safely set down to a local cause, and is probably not constant. In others the plant is doubtfully endemic; in still others a hybrid."

Even should it ultimately prove that of the whole number of the fifty-five doubtful forms none are established as peculiar British varieties, the number admitted after so

rigorous an examination is about what we should expect in comparison with the limited amount of speciality we have seen to exist in other groups. The three American species which inhabit the extreme west and north-west of the British Isles, but are not found on the continent of Europe are especially interesting, because they demonstrate the existence of some peculiar conditions such as would help to explain the presence of the other peculiar species. Whether we suppose these American forms to have migrated from America to Europe before the glacial epoch, or to be the remnants of a vegetation once spread over the north temperate zone, we can only explain their presence with us and not further east by something favourable either in our insular climate or in the limited competition due to our comparative poverty in species.

About half of the peculiar forms are found in the extreme west or north of Britain or in Ireland, where peculiar insular conditions are at a maximum; and the influence of these conditions is further shown by the number of species of West or South European plants which occur in the same districts.

We may here notice the interesting fact that Ireland possesses no less than twenty species or sub-species of flowering plants not found in Britain, and some of these *may* be altogether peculiar. As a whole they show the effect of the pre-eminently mild and insular climate of Ireland in extending the range of some south European species. The following list of these plants, for which I am indebted to Mr. A. G. More, with a few remarks on their distribution, will be found interesting:—

LIST OF IRISH FLOWERING PLANTS WHICH ARE NOT FOUND IN BRITAIN.

1. *Polygala vulgaris* (var. *grandiflora*). Sligo.
2. *Campanula rotundifolia* (var. *speciosa*). W. Ireland.
3. *Arcnaria ciliata*. W. Ireland (also Auvergne, Pyrenees, Crete).
4. *Saxifraga umbrosa*. W. Ireland (also Pyrenees, N. Spain, Portugal).
5. " *gemma*. S. W. Ireland (also Pyrenees).
6. " *hirsuta*. S. W. Ireland (also Pyrenees).
7. *Isula sativina*. W. Ireland (Scandinavia, Middle and South Europe).
8. *Erica mediterranea*. W. Ireland (W. France, Spain, Portugal).
9. " *mackaiana* (*tetralix* sub-sp.) W. Ireland (Spain).
10. *Arbutus unedo*. S. W. Ireland (W. of France, Spain, Portugal and shores of Mediterranean).
11. *Daboecia polyfolia*. W. Ireland (W. of France, Spain and Portugal).

12. *Pinguicula grandiflora*. S. W. Ireland (Spain, Pyrenees, Alps of France and Switzerland).
13. *Neotinea intacta*. W. Ireland (S. France, Portugal, Spain, and shores of Mediterranean).
14. *Spiranthes romanzoviana*. S. W. Ireland (North America).
15. *Sisyrinchium angustifolium*. W. Ireland (North America, Arctic and Temp.).
16. *Potamogeton louchites*. Ireland, Mr. Arthur Bennett informs me that this is certainly not British or European, but may possibly be identical with *P. fluitans* var. *Americanus* of the U. States.
17. *Potamogeton kirkii* (*natans* sub.-sp.). W. Ireland. (Arctic Europe ?)
18. *Eriocaulon septangulare*. W. Ireland, Skye, Hebrides (North America).
19. *Carex buxbaumii*. N. E. Ireland, on an island in Lough Neagh (Arctic and Alpine Europe, North America).
20. *Dryocia neglecta* (var. *Hookeri*). On the shores and islands of Lough Neagh. (And in Germany, Arctic Europe, and North America.)

We find here nine south-west European species which probably had a wider range in mild preglacial times, and have been preserved in the south and west of Ireland owing to its milder climate. It must be remembered that during the height of the glacial epoch Ireland was continental, so that these plants may have followed the retreating ice to their present stations and survived the subsequent depression. This seems more probable than that so many species should have reached Ireland for the first time during the last union with the continent subsequent to the glacial epoch. The Arctic, Alpine, and American plants may all be examples of species which once had a wider range, and which, owing to the more favourable conditions, have continued to exist in Ireland while becoming extinct in the adjacent parts of Britain and Western Europe.

As contrasted with the extreme scarcity of peculiar species among the flowering plants, it is the more interesting and unexpected to find a considerable number of peculiar mosses and Hepaticæ, some of which present us with phenomena of distribution of a very remarkable character. For the following lists and the information as to the distribution of the genera and species I am indebted to Mr. William Mitten, one of the first authorities on these beautiful little plants. That of the mosses has been corrected for this edition by Dr. R. Braithwaite, and several species of hepaticæ have been added by Mr. Mitten.

LIST OF THE SPECIES OF MOSSES AND HEPATICÆ WHICH ARE PECULIAR TO THE BRITISH ISLES (OR NOT FOUND IN EUROPE).

(Those belonging to non-European genera in *Italics*.)

MOSSES.

- | | |
|---|---------------------------------|
| 1. <i>Systegium Mittenii</i> | South England. |
| 2. <i>Campylopus Shawii</i> | North Britain. |
| 3. " <i>setifolius</i> | Ireland, Wales, and Hebrides. |
| 4. <i>Seligeria calcicola</i> | South England. |
| 5. <i>Pottia viridifolia</i> | South England. |
| 6. <i>Leptodontium recurvifolium</i> ... | Ireland and Scotland. |
| 7. <i>Tortula Hybernica</i> | Ireland. |
| 8. <i>Streptopogon gemmascens</i> | Sussex. |
| 9. <i>Bryum barbatum</i> | Scotland. |
| 10. <i>Bartramidula Wilsoni</i> | Ireland, Wales, and Scotland. |
| 11. <i>Daltonia splachnoides</i> | Ireland, Antilles, and Mexico. |
| 12. <i>Hookeria laetevirens</i> | Ireland, Cornwall, and Madeira. |
| 13. <i>Hypnum micans</i> | Ireland. |
| 14. <i>Myurium Hebridarium</i> | Hebrides and Atlantic Islands. |
| 15. <i>Hedwigia ciliata</i> var. <i>striata</i> ... | Wales and Scotland. |

HEPATICÆ.

- | | |
|--|---|
| 1. <i>Frullania germana</i> | Ireland. |
| 2. " <i>Hutchinsii</i> | Ireland, Scotland, Wales, Devon,
Tropical regions. |
| 3. <i>Lejeunia flava</i> | Ireland, Atlantic Islands, S. America,
Africa, &c. |
| 4. " <i>microscopica</i> | Ireland, Wales, Cumberland, Madeira. |
| 5. " <i>Holtii</i> | Ireland (Killarney). |
| 6. " <i>diversiloba</i> | Ireland (Killarney), Mexico † |
| 7. " <i>patens</i> | Ireland. |
| 8. <i>Radula tenax</i> | Ireland. |
| 9. " <i>Holtii</i> | Ireland. |
| 10. " <i>voluta</i> | Ireland, Wales, Cumberland, Mexico † |
| 11. " <i>Carringtonii</i> | Ireland. |
| 12. <i>Lepidozia Pearsoni</i> | Wales. |
| 13. <i>Adilocolia decipiens</i> | Ireland, Wales, Africa, and S. America. |
| 14. <i>Cephalozia aeraria</i> | Wales. |
| 15. <i>Lophocolia spicata</i> | Ireland, Cornwall, Anglesea. |
| 16. <i>Martinellia nimbosea</i> | Ireland (Brandon Mountain). |
| 17. <i>Plagiochila spinulosa</i> | Wales, Ireland, and Scotland, Atlan-
tic Islands. |
| 18. " <i>ambagiosa</i> | Ireland, India. |
| 19. <i>Jamesoniella Carringtonii</i> | Scotland. |
| 20. <i>Gymnocolea Nevicensis</i> | Scotland. |
| 21. <i>Jungermannia Doniana</i> | Scotland. |
| 22. <i>Cesia crenulata</i> | Ireland, Wales. |
| 23. <i>Chasmatocolea cuneifolia</i> | Ireland. |
| 24. <i>Aerobolbus Wilsoni</i> | Ireland, S. America, New Zealand. |
| 25. <i>Petalophyllum Ralfsii</i> | Ireland, Cornwall, Devon. |

Many of the above are minute or obscure plants, and are closely allied to other European species with which they may have been confounded. We cannot therefore lay any stress on these individually as being absent from the continent of Europe so much of which is imperfectly explored, though it is probable that several of them are really confined to Britain. But there are a few—indicated by italics—which are in a very different category; for they belong to genera which are altogether unknown in any other part of Europe, and their nearest allies are to be found in the tropics or in the southern hemisphere. The four non-European genera of mosses to which we refer all have their maximum of development in the Andes, while the three non-European Hepaticæ appear to have their maximum in the temperate regions of the southern hemisphere. Mr. Mitten has kindly furnished me with the following particulars of the distribution of these genera:—

BARTRAMIDULA. Asia, Africa, S. America and Australia, but not Europe or N. America.

STREPTOPOGON is a comparatively small genus, with seven species in the Andes, one in the Himalayas, and three in the south temperate zone, besides our English species.

DALTONIA is a large genus of inconspicuous mosses, having seventeen species in the Andes, two in Brazil, two in Mexico, one in the Galapagos, six in India and Ceylon, five in Java, two in Africa, and three in the Antarctic Islands, and one in Ireland.

HOOKERIA (restricting that term to the species referable to *Cyclodictyon*) is still a large genus of handsome and remarkable mosses, having twenty-six species in the Andes, eleven in Brazil, eight in the Antilles, one in Mexico, two in the Pacific Islands, one in New Zealand, one in Java, one in India, and five in Africa—besides our British species, which is found also in Madeira and the Azores but in no part of Europe proper.

These last two are very remarkable cases of distribution, since Mr. Mitten assures me that the plants are so markedly different from all other mosses that they would scarcely be overlooked in Europe.

The distribution of the non-European genera of Hepaticæ is as follows:—

CHASMATOCOLIA. South America and Ireland.

ACROBOLBUS. A small genus found only in New Zealand and the adjacent islands, besides Ireland.

PETALOPHYLLUM. A small genus confined to Australia and New Zealand in the southern hemisphere, Algeria, and Ireland in the northern. We have also one of the Hepaticæ—*Mastigophora Woodsii*—found in Ireland and the Himalayas, but unknown in any part of continental Europe. The genus is most developed in New Zealand.

These are certainly very interesting facts, but they are by no means so exceptional in this group of plants as to throw any doubt upon their accuracy. The Atlantic islands present very similar phenomena in the *Rhamphidium purpuratum*, whose nearest allies are in the West Indies and South America; and in three species of *Sciaromium*, whose only allies are in New Zealand, Tasmania, and the Andes of Bogota. An analogous and equally curious fact is the occurrence in the Drontheim mountains in Central Norway, of a little group of four or five peculiar species of mosses of the genus *Mnium*, which are found nowhere else; although the genus extends over Europe, India, and the southern hemisphere, but always represented by a very few wide-ranging species except in this one mountain group!¹

Such facts show us the wonderful delicacy of the balance of conditions which determine the existence of particular species in any locality. The spores of mosses and Hepaticæ are so minute that they must be continually carried through the air to great distances, and we can hardly doubt that, so far as its powers of diffusion are concerned, any species which fruits freely might soon spread itself over the whole world. That they do not do so must depend on peculiarities of habit and constitution, which fit the different species for restricted stations and special climatic conditions; and according as the adaptation is more general, or the degree of specialisation extreme, species will have wide or restricted ranges. Although their fossil remains have been rarely detected, we can hardly doubt that mosses have as high an antiquity as ferns or Lycopods; and coupling this antiquity with their great powers of dispersal we may understand how many of the genera have come to occupy a number of detached areas scattered over the whole earth, but

¹ I am indebted to Mr. Mitten for this curious fact.

always such as afford the peculiar conditions of climate and soil best suited to them. The repeated changes of temperature and other climatic conditions, which, as we have seen, occurred through all the later geological epochs, combined with those slower changes caused by geographical mutations, must have greatly affected the distribution of such ubiquitous yet delicately organised plants as mosses. Throughout countless ages they must have been in a constant state of comparatively rapid migration, driven to and fro by every physical and organic change, often subject to modification of structure or habit, but always seizing upon every available spot in which they could even temporarily maintain themselves.¹

Here then we have a group in which there is no question of the means of dispersal; and where the difficulties that present themselves are not how the species reached the remote localities in which they are now found, but rather why they have not established themselves in

¹ The following remarks by Dr. Richard Spruce, who has made a special study of mosses and especially of hepaticæ, are of interest. "From what precedes, I conclude that no existing agency is capable of transporting the germs of our hepatics of tropical type from the torrid zone to Britain, and I venture to suppose that their existence at Killarney dates from the remote period when the vegetation of the whole northern hemisphere partook of a tropical character. If I am challenged to account for their survival through the last glacial period, I reply that, granting even the existence of a universal ice-cap down to the latitude of 40° in America and 50° in Europe, it is not to be assumed that the whole extent, even of land, was *perennially* entombed 'in thrilling regions of thick-ribbed ice.' Towards the southern margin of the ice the climate was probably very similar to that of Greenland and the northern part of Norway at the present day. The summer sun would have great power, and on the borders of sheltered fjords the frozen snow would disappear completely, if only for a very short period, and I ask only for a month or two, not doubting the capacity of our hepatics to survive in a dormant state under the snow for at least ten months in the year. I have gathered mosses in the Pyrenees where the snow had barely left them on August 2nd; by September 25th they were re-covered with snow, and would not be again uncovered till the following year. The mosses of Killarney might even enjoy a longer summer than this; for the gulf-stream laves both sides of the south-western angle of Ireland, and its tepid waters would exert great melting power on the ice-bound coast, preventing at the same time any formation of ice in the sea itself." This passage is the conclusion of a very interesting discussion on the distribution of hepaticæ in a paper on "A New Hepatic from Killarney," in the *Journal of Botany*, vol. 25, (Feb. 1887), pp. 33—82, in which many curious facts are given as to the habits and distribution of these curious and beautiful little plants.

many other stations which, so far as we can judge, seem equally suitable to them. Yet it is a curious fact, that the phenomena of distribution actually presented by this group do not essentially differ from those presented by the higher flowering plants which have apparently far less diffusive power, as we shall find when we come to treat of the floras of oceanic islands; and we believe that the explanation of this is, that the life of *species*, and especially of *genera*, is often so prolonged as to extend over whole cycles of such terrestrial mutations as we have just referred to; and that thus the majority of plants are afforded means of dispersal which are usually sufficient to carry them into all suitable localities on the globe. Hence it follows that their actual existence in such localities depends mainly upon vigour of constitution and adaptation to conditions just as it does in the case of the lower and more rapidly diffused groups, and only partially on superior facilities for diffusion. This important principle will be used further on to afford a solution of some of the most difficult problems in the distribution of plant life.¹

Concluding Remarks on the Peculiarities of the British Fauna and Flora.—The facts, now I believe for the first time brought together, respecting the peculiarities of the British fauna and flora, are sufficient to show that there is considerable scope for the study of geographical distribution even in so apparently unpromising a field as one of the most recent of continental islands. Looking at the general bearing of these facts, they prove, that the idea so generally entertained as to the biological identity of the British Isles with the adjacent continent is not altogether correct. Among birds we have undoubted peculiarities in at least three instances; peculiar fishes are much more numerous, and in this case the fact that the Irish species

¹ While these pages are passing through the press I am informed by my friend Mr. W. H. Beely that in the Shetland Isles, where he has been collecting for five summers, he has found several plants new to the British flora, and a few altogether undescribed. Among these latter is a very distinct species of *Hieracium* (*H. Zelandicum*), which is quite unknown in Scandinavia, and is almost certainly peculiar to the British Islands. Here we have another proof that entirely new species are still to be discovered in the remoter portions of our country.

are almost all different from the British, and those of the Orkneys distinct from those of Scotland, renders it almost certain that the great majority of the fifteen peculiar British fishes are really peculiar and will never be found on the European Continent. The mosses and *Hepatica* also have been sufficiently collected in Europe to render it pretty certain that the more remarkable of the peculiar British forms are not found there; why therefore, it may be well asked, should there not be a proportionate number of peculiar British insects? It is true that numerous species have been first discovered in Britain, and, subsequently, on the continent; but we have many species which have been known for twenty, thirty, or forty years, some of which are not rare with us, and yet have never been found on the continent. We have also the curious fact of our outlying islands, such as the Shetland Isles, the Isle of Man, and the little Lundy Island, possessing each some peculiar forms which, *certainly*, do not exist on our principal island which has been so very thoroughly worked. Analogy, therefore, would lead us to conclude that many other species or varieties would exist on our islands and not on the continent; and when we find that a very large number (150) in three orders only, are so recorded, we may I think be sure that some considerable portion of these (though how many we cannot say) are really endemic British species.

The general laws of distribution also lead us to expect such phenomena. Very rare and very local species are such as are becoming extinct; and it is among insects, which are so excessively varied and abundant, which present so many isolated forms, and which, even on continents, afford numerous examples of very rare species confined to restricted areas, that we should have the best chance of meeting with every degree of rarity down to the point of almost complete extinction. But we know that in all parts of the world islands are the refuge of species or groups which have become extinct elsewhere; and it is therefore in the highest degree probable that some species which have ceased to exist on the continent should be preserved in some part or other of our islands, especially

as these present favourable climatic conditions such as do not exist elsewhere.

There is therefore a considerable amount of harmony in the various facts adduced in this chapter, as well as a complete accordance with what the laws of distribution in islands would lead us to expect. In proportion to the species of birds and fresh-water fishes, the number of insect-forms is enormously great, so that the numerous species or varieties here recorded as not yet known on the continent are not to be wondered at; while it would, I think, be almost an anomaly if, with peculiar birds and fishes there were *not* a fair proportion of peculiar insects. Our entomologists should, therefore, give up the assumption, that all our insects do exist on the continent, and will some time or other be found there, as not in accordance either with the evidence or the probabilities of the case; and when this is done, and the interesting peculiarities of some of our smaller islands are remembered, the study of our native animals and plants, in relation to those of other countries, will acquire a new interest. The British Isles are said to consist of more than a thousand islands and islets. How many of these have ever been searched for insects? With the case of Lundy Island before us, who shall say that there is not yet scope for extensive and interesting investigations into the British fauna and flora?

CHAPTER XVII

BORNEO AND JAVA

Position and Physical Features of Borneo—Zoological Features of Borneo :
Mammalia—Birds—The Affinities of the Bornean Fauna—Java, its
Position and Physical Features—General Character of the Fauna of Java
—Differences Between the Fauna of Java and that of the other Malay
Islands—Special Relations of the Javan Fauna to that of the Asiatic
Continent—Past Geographical Changes of Java and Borneo—The
Philippine Islands—Concluding Remarks on the Malay Islands.

As a representative of recent continental islands situated in the tropics, we will take Borneo, since, although perhaps not much more ancient than Great Britain, it presents a considerable amount of speciality; and, in its relations to the surrounding islands and the Asiatic continent, offers us some problems of great interest and considerable difficulty.

The accompanying map shows that Borneo is situated on the eastern side of a submarine bank of enormous extent, being about 1,200 miles from north to south, and 1,500 from east to west, and embracing Java, Sumatra, and the Malay Peninsula. This vast area is all included within the 100 fathom line, but by far the larger part of it—from the Gulf of Siam to the Java Sea—is under fifty fathoms, or about the same depth as the sea that separates our own island from the continent. The distance from Borneo to the southern extremity of the Malay



Walker & Boutall sc.

MAP OF BORNEO AND JAVA, SHOWING THE GREAT SUBMARINE BANK OF SOUTH-EASTERN ASIA.

The light tint shows a less depth than 100 fathoms.
The figures show the depth of the sea in fathoms.

Peninsula is about 350 miles, and it is nearly as far from Sumatra and Java, while it is more than 600 miles from the Siamese Peninsula, opposite to which its long northern coast extends. There is, I believe, nowhere else upon the globe, an island so far from a continent, yet separated from it by so shallow a sea. Recent changes of sea and land must have occurred here on a grand scale, and this adds to the interest attaching to the study of this large island.

The internal geography of Borneo is somewhat peculiar. A large portion of its surface is lowland, consisting of great alluvial valleys which penetrate far into the interior; while the mountains except in the north, are of no great elevation, and there are no extensive plateaux. A subsidence of 500 feet would allow the sea to fill the great valleys of the Pontianak, Banjarmasin, and Coti rivers, almost to the centre of the island, greatly reducing its extent, and causing it to resemble in form the island of Celebes to the east of it.

In geological structure Borneo is thoroughly continental, possessing formations of all ages, with basalt and crystalline rocks, but no recent volcanoes. It possesses vast beds of coal of Tertiary age; and these, no less than the great extent of alluvial deposits in its valleys, indicate great changes of level in recent geological times.

Having thus briefly indicated those physical features of Borneo which are necessary for our inquiry, let us turn to the organic world.

Neither as regards this great island nor those which surround it, have we the amount of detailed information in a convenient form that is required for a full elucidation of its past history. We have, however, a tolerable acquaintance with the two higher groups—mammalia and birds, both of Borneo and of all the surrounding countries, and to these alone will it be necessary to refer in any detail. The most convenient course, and that which will make the subject easiest for the reader, will be to give, first, a connected sketch of what is known of the zoology of Borneo itself, with the main conclusions to which they point; and then to discuss the mutual relations of some of

the adjacent islands, and the series of geographical changes that seem required to explain them.

ZOOLOGICAL FEATURES OF BORNEO.

Mammalia.—Nearly a hundred and forty species of mammalia have been discovered in Borneo, and of these more than three-fourths are identical with those of the surrounding countries, and more than one half with those of the continent. Among these are two lemurs, nine civets, five cats, five deer, the tapir, the elephant, the rhinoceros, and many squirrels, an assemblage which could certainly only have reached the country by land. The following species of mammalia are supposed to be peculiar to Borneo:—

- | | | |
|--|--|--|
| QUADRUMANA. | | 13. <i>Sciurus whiteheadi</i> . (Th.) Kini Balu. |
| 1. <i>Simia morio</i> . A small orang-utan with large incisor teeth. | | 14. " <i>everetti</i> . |
| 2. <i>Hylobates mulleri</i> . | | 15. <i>Rheithrosciurus macrotis</i> . |
| 3. <i>Nasalis larvatus</i> . | | 16. <i>Hystrix crassispinis</i> . |
| 4. <i>Semnopithecus rubicundus</i> . | | 17. <i>Trichys guentheri</i> . |
| 5. " <i>chrysomelas</i> . | | 18. <i>Mus infralutêus</i> . (Th.) Kini Balu. |
| 6. " <i>frontatus</i> . | | 19. " <i>alticola</i> . (Th.) Kini Balu. |
| 7. " <i>hosei</i> (Thomas.)
Kini Balu. | | INSECTIVORA. |
| CARNIVORA. | | 20. <i>Tupaia splendidula</i> . |
| 8. <i>Herpestes semitorquatus</i> . | | 21. " <i>minor</i> . |
| 9. <i>Felis badia</i> . | | 22. " <i>dorsalis</i> . |
| | | 23. <i>Dendrogale murina</i> . |
| UNGULATA. | | CHIROPTERA. |
| 10. <i>Sus barbatus</i> . | | 24. <i>Vesperugo stenopterus</i> . |
| RODENTIA. | | 25. " <i>doriae</i> . |
| 11. <i>Pteromys phœmelas</i> . | | 26. <i>Cynopterus brachyotus</i> . |
| 12. <i>Sciurus jentinki</i> . (Th.) Kini Balu | | 27. " <i>lucasi</i> . |
| | | 28. " <i>spadiceus</i> . |
| | | 29. <i>Hipposideros doriae</i> . |

Of the twenty-nine peculiar species here enumerated it is possible that a few may be found to be identical with those of Malacca or Sumatra; but there are also four peculiar genera which are less likely to be discovered elsewhere. These are *Nasalis*, the remarkable long-nosed monkey; *Rheithrosciurus*, a peculiar form of squirrel; and *Trichys*, a tailless porcupine. These peculiar forms do not, however, imply that the separation of the island from the continent is of very ancient date, for the country is so vast and

so much of the once connecting land is covered with water, that the amount of speciality is hardly, if at all, greater than occurs in many continental areas of equal extent and remoteness. This will be more evident if we consider that Borneo is as large as the Indo-Chinese Peninsula, or as the Indian Peninsula south of Bombay, and if either of these countries were separated from the continent by the submergence of the whole area north of them as far as the Himalayas, they would be found to contain quite as many peculiar genera and species as Borneo actually does now. A more decisive test of the lapse of time since the separation took place is to be found in the presence of a number of representative species closely allied to those of the surrounding countries, such as the tailed monkeys and the numerous squirrels. These relationships, however, are best seen among the birds, which have been more thoroughly collected and more carefully studied than the mammalia.

Birds.—About 580 species of birds are now known to inhabit Borneo, of which 420 species are land-birds.¹ One hundred and eight species are supposed to be peculiar to the island, and of these one half have been noted, either by Count Salvadori or Mr. Everett, as being either representative species of, or closely allied to birds inhabiting other islands or countries. The majority of these are, as might be expected, allied to species inhabiting the surrounding countries, especially Sumatra, the Malay Peninsula, or Java, a smaller number having their representative forms in the Philippine Islands or Celebes. But there is another group of eight species whose nearest allies are found in such remote lands as Ceylon, North India, Burma, or China. These last have been indicated in the following list by a double star (***) while those which are representative of forms found in the immediately surrounding area, and are in many cases very slightly differentiated from their allies, are indicated by a single star (*).

¹ In the first edition of this work the numbers were 400 and 340, showing the great increase of our knowledge during the last ten years, chiefly owing to the researches of Mr. A. H. Everett in Sarawak and Mr. John Whitehead in North Borneo and the great mountain Kini Balu.

LIST OF BIRDS WHICH ARE SUPPOSED TO BE PECULIAR TO BORNEO.

TURDIDÆ (Thrushes).

- | | |
|---------------------------------------|---|
| 1. ** <i>Cettia oreophila</i> . | 7. * <i>Cittocinclu suavis</i> . |
| 2. * <i>Merula seebohmi</i> . | 8. * " " <i>striicklandi</i> . |
| 3. ** <i>Geocichla aurata</i> . | 9. * <i>Henicurus borneensis</i> . |
| 4. ** <i>Myiophoneus borneensis</i> . | 10. * <i>Phyllergates cinereicollis</i> . |
| 5. <i>Brachypteryx erythrogyna</i> . | 11. <i>Burnesia superciliaris</i> . |
| 6. <i>Copsychus niger</i> . | |

TIMELIDÆ (Babbling Thrushes).

- | | |
|---|---|
| 12. * <i>Garrulax schistochlamys</i> . | 22. * <i>Mixornis borneensis</i> . |
| 13. <i>Rhinocichla treacheri</i> . | 23. * " " <i>montana</i> . |
| 14. <i>Alloctops calvus</i> . | 24. * <i>Turdinus canicapillus</i> . |
| 15. ** <i>Stachyris borneensis</i> . | 25. " " <i>atrigrularis</i> . |
| 16. <i>Cyanoderma bicolor</i> . | 26. * <i>Dryococcyphus capistratoides</i> . |
| 17. <i>Chlorocharis emiliae</i> . | 27. <i>Ptilophaga rufiventris</i> . |
| 18. <i>Androphilus accentor</i> . | 28. " " <i>leucogrammica</i> . |
| 19. <i>Malacopterum cinereocapillum</i> . | 29. * <i>Corythocichla crassa</i> . |
| 20. ** <i>Staphidia everetti</i> . | 30. * <i>Turdinulus exsul</i> . |
| 21. * <i>Herporius brunescens</i> . | 31. <i>Orinthocichla whiteheadi</i> . |

BRACHYPODIDÆ (Bulbuls).

- | | |
|-----------------------------------|---------------------------------------|
| 32. * <i>Hemixus connectens</i> . | 37. <i>Rubigula montis</i> . |
| 33. <i>Crimiger diardi</i> . | 38. * " " <i>paroticalis</i> . |
| 34. * " " <i>ruficissus</i> . | 39. <i>Chloropsis kinabaluensis</i> . |
| 35. <i>Tricophoropsis typus</i> . | 40. * " " <i>irridinucha</i> . |
| 36. <i>Oreosictes leucops</i> . | |

ORIOLIDÆ (Orioles).

- | | |
|----------------------------------|-----------------------------------|
| 41. <i>Oriolus consobrinus</i> . | 42. * <i>Oriolus vulneratus</i> . |
|----------------------------------|-----------------------------------|

PARIDÆ (Tits).

- | | |
|---------------------------------|---------------------------------------|
| 43. <i>Parus sarawakensis</i> . | 44. * <i>Dendrophila corallipes</i> . |
|---------------------------------|---------------------------------------|

LANIIDÆ (Shrikes).

- | | |
|--------------------------------------|-------------------------------------|
| 45. <i>Pityriasis gymnocephala</i> . | 46. * <i>Hyloterpe hypoxantha</i> . |
|--------------------------------------|-------------------------------------|

DICURIDÆ (Drongo-shrikes).

- | | |
|----------------------------------|--|
| 47. * <i>Chibia borneensis</i> . | |
|----------------------------------|--|

CAMPOPHAGIDÆ (Caterpillar-catchers).

- | | |
|-------------------------------------|---------------------------------------|
| 48. <i>Chlamodychera jeffreyi</i> . | 50. <i>Pericrocotus cinereigula</i> . |
| 49. * <i>Artamides normani</i> . | |

MUSCICAPIDÆ (Flycatchers).

- | | |
|--|--------------------------------|
| 51. ** <i>Hemichelidon cinereiceps</i> . | 57. <i>Siphia coeruleata</i> . |
| 52. * <i>Rhinomyias gularis</i> . | 58. " " <i>beccariana</i> . |
| 53. * " " <i>ruficissus</i> . | 59. " " <i>elopurensis</i> . |
| 54. <i>Cryptolopha schwaneri</i> . | 60. " " <i>obscura</i> . |
| 55. " " <i>montis</i> . | 61. " " <i>everetti</i> . |
| 56. * <i>Stoparola cerviniventris</i> . | 62. " " <i>nigrogularis</i> . |

NECTARINEIDÆ (Sun-birds).

- | | |
|----------------------------------|--|
| 63. <i>Arachnothera juliae</i> . | |
|----------------------------------|--|

DICEIDÆ (Flower-peckers).

- | | | |
|---|--|--------------------------------------|
| 64. * <i>Diceum monticulum.</i> | | 67. ** <i>Prionochilus everetti.</i> |
| 65. * " <i>pyleri.</i> | | 68. * <i>Zosterops clara.</i> |
| 66. * <i>Prionochilus xanthopygius.</i> | | |

PLOCEIDÆ (Weavers).

- | | | |
|---------------------------------|--|---------------------------|
| 69. <i>Chlorura borneensis.</i> | | 70. <i>Munia fuscans.</i> |
|---------------------------------|--|---------------------------|

CORVIDÆ (Crows).

- | | | |
|---------------------------------------|--|-------------------------------------|
| 71. * <i>Dendrocitta cinerascens.</i> | | 73. * <i>Platysmurus aterrimus.</i> |
| 72. <i>Cissa jeffreyi.</i> | | |

PITTIDÆ (Ground Thrushes).

- | | | |
|-------------------------|--|----------------------------|
| 74. <i>Pitta berte.</i> | | 77. * <i>Pitta usheri.</i> |
| 75. " <i>arcuata.</i> | | 78. * " <i>granatina.</i> |
| 76. " <i>bandi.</i> | | 79. * " <i>schwaneri.</i> |

ERYLÆMIDÆ (Gapers).

- | | | |
|------------------------------------|--|--|
| 80. <i>Calyptomena whiteheadi.</i> | | |
|------------------------------------|--|--|

CYPSELIDÆ (Swifts).

- | | | |
|---------------------------|--|--|
| 81. <i>Cypselus lowi.</i> | | |
|---------------------------|--|--|

PODARGIDÆ (Frogmouths).

- | | | |
|---------------------------------------|--|--|
| 82. * <i>Batrachostomus adpersus.</i> | | |
|---------------------------------------|--|--|

CAPRIMULGIDÆ (Goatsuckers).

- | | | |
|------------------------------------|--|-----------------------------------|
| 83. <i>Caprimulgus borneensis.</i> | | 84. <i>Caprimulgus concretus.</i> |
|------------------------------------|--|-----------------------------------|

PICIDÆ (Woodpeckers).

- | | | |
|--|--|-----------------------------------|
| 85. * <i>Jyngipicus aurantiiventris.</i> | | 87. * <i>Micropternus badius.</i> |
| 86. " <i>picatus.</i> | | 88. <i>Sasia everetti.</i> |

ALCEDINIDÆ (Kingfishers).

- | | | |
|--|--|------------------------------------|
| 89. * <i>Pelargopsis leucocephala.</i> | | 90. * <i>Carcinectes melanops.</i> |
|--|--|------------------------------------|

TROGONIDÆ (Trogons).

- | | | |
|----------------------------------|--|--|
| 91. <i>Harpactes whiteheadi.</i> | | |
|----------------------------------|--|--|

CUCULIDÆ (Cuckoos).

- | | | |
|-------------------------------------|--|--|
| 92. * <i>Rhopodytes borneensis.</i> | | |
|-------------------------------------|--|--|

CAPITONIDÆ (Barbets).

- | | | |
|----------------------------------|--|-----------------------------------|
| 93. <i>Cyanops pulcherrimus.</i> | | 95. * <i>Megalæma chrysoptis.</i> |
| 94. " <i>monticulum.</i> | | |

BURONIDÆ (Owls).

- | | | |
|-------------------------------|--|--------------------------------------|
| 96. <i>Heteroscops lucie.</i> | | 97. * <i>Syrnium leptogrammicum.</i> |
|-------------------------------|--|--------------------------------------|

FALCONIDÆ (Hawks, &c.).

- | | | |
|---------------------------------------|--|------------------------------------|
| 98. <i>Spilornis pallidus.</i> | | 100. <i>Microhierax latifrons.</i> |
| 99. * <i>Accipiter nigrotibialis.</i> | | |

PHASIANIDÆ (Pheasants).

- | | | |
|--|--|--------------------------------------|
| 101. <i>Polyplectron schliefmacheri.</i> | | 103. * <i>Argusianus grayi.</i> |
| 102. <i>Lobiophasis bulweri.</i> | | 104. * <i>Euplocamus pyrronotus.</i> |

TETRAONIDÆ (Grouse, &c.).

- | | | |
|--------------------------------------|--|--|
| 105. <i>Bambusicola hyperythra</i> . | | 107. <i>Hæmatortyx sanguineiceps</i> . |
| 106. " <i>erythrophrys</i> . | | |

RALLIDÆ (Rails).

- | | | |
|---------------------------------|--|--|
| 108. <i>Rallina rufigenys</i> . | | |
|---------------------------------|--|--|

Representative forms of the same character as those noted above are found in all extensive continental areas, but they are rarely so numerous. Thus, in Mr. Elwes' paper on the "Distribution of Asiatic Birds," he states that 12·5 per cent. of the land birds of Burmah and Tenasserim are peculiar species, whereas we find that in Borneo they are about 25 per cent., and the difference may fairly be imputed to the greater proportion of slightly modified representative species due to a period of complete isolation. Of peculiar genera, the Indo-Chinese Peninsula has one—*Ampeliceps*, a remarkable yellow-crowned starling, with bare pink-coloured orbits; while two others, *Temnurus* and *Crypsirhina*—singular birds allied to the jays—are found in no other part of the Asiatic continent though they occur in some of the Malay Islands. Borneo has seven peculiar genera of passerines,¹ as well as *Hæmatortyx*, a crested partridge; and *Lobiophasis*, a pheasant hardly distinct from *Euplocamus*; while two others, *Pityriasis*, an extraordinary bare-headed bird between a jay and a shrike, and *Carpococcyx*, a pheasant-like ground cuckoo formerly thought to be peculiar, are said to have been discovered also in Sumatra.

The insects and land-shells of Borneo and of the surrounding countries are too imperfectly known to enable us to arrive at any accurate results with regard to their distribution. They agree, however, with the birds and mammals in their general approximation to Malayan forms, but the number of peculiar species is perhaps larger.

The proportion here shown of less than one-fourth peculiar species of mammalia and fully one-fourth peculiar species of land-birds, teaches us that the possession of the power of flight affects but little the distribution of land-

¹ These are *Allocotops*, *Chlorocharis*, *Androphilus*, and *Ptilopyga*, among the *Timeliidæ*; *Tricophoropsis* and *Oreocetistes* among the *Brachypodidæ*; *Chlamydochiera* among the *Campophagidæ*.

animals, and gives us confidence in the results we may arrive at in those cases where we have, from whatever cause, to depend on a knowledge of the birds alone. And if we consider the wide range of certain groups of powerful flight—as the birds of prey, the swallows and swifts, the king-crows, and some others, we shall be forced to conclude that the majority of forest-birds are restricted by even narrow watery barriers, to an even greater extent than mammalia.

The Affinities of the Bornean Fauna.—The animals of Borneo exhibit an almost perfect identity in general character, and a close similarity in species, with those of Sumatra and the Malay Peninsula. So great is this resemblance that it is a question whether it might not be quite as great were the whole united; for the extreme points of Borneo and Sumatra are 1,500 miles apart—as far as from Madrid to Constantinople, or from the Missouri valley to California. In such an extent of country we always meet with some local species, and representative forms, so that we hardly require any great lapse of time as an element in the production of the peculiarities we actually find. So far as the forms of life are concerned, Borneo, as an island, may be no older than Great Britain; for the time that has elapsed since the glacial epoch would be amply sufficient to produce such a redistribution of the species, consequent on their mutual relations being disturbed, as would bring the islands into their present zoological condition. There are, however, other facts to be considered, which seem to imply much greater and more complex revolutions than the recent separation of Borneo from Sumatra and the Malay Peninsula, and that these changes must have been spread over a considerable lapse of time. In order to understand what these changes probably were, we must give a brief sketch of the fauna of Java, the peculiarities of which introduce a new element into the question we have to discuss.

JAVA.

The rich and beautiful island of Java, interesting alike to the politician, the geographer, and the naturalist, is more especially attractive to the student of geographical distribution, because it furnishes him with some of the most curious anomalies and difficult problems in a place where such would be least expected. As Java forms with Sumatra one almost unbroken line of volcanoes and volcanic mountains, interrupted only by the narrow Straits of Sunda, we should naturally expect a close resemblance between the productions of the two islands. But in point of fact there is a much greater difference between them than between Sumatra and Borneo, so much further apart, and so very unlike in physical features.¹ Java differs from the three great land masses—Borneo, Sumatra, and the Malay Peninsula, far more than either of these do from each other; and this is the first anomaly we encounter. But a more serious difficulty than this remains to be stated. Java has certain close resemblances to the Siamese Peninsula, and also to the Himalayas, which Borneo and Sumatra do not exhibit to so great a proportionate extent; and looking at the relative position of these lands respectively, this seems most incomprehensible. In order fully to appreciate the singularity and difficulty of the problem, it will be necessary to point out the exact nature and amount of these peculiarities in the fauna of Java.

General Character of the Fauna of Java.—If we were only to take account of the number of peculiar species in Java, and the relations of its fauna generally to that of the surrounding lands, we might pass it over as a less interesting island than Borneo or Sumatra. Its mammalia (ninety species) are nearly as numerous as those of Borneo, but are apparently less peculiar, none of the genera and only five or six of the species being confined to the island. In land-birds it is decidedly less rich, having only 300 species, of which about forty-five are peculiar, and only one

¹ In a letter from Darwin he says:—"Hooker writes to me, 'Miguel has been telling me that the flora of Sumatra and Borneo are identical, and that of Java quite different.'"

or two belong to peculiar genera; so that here again the amount of speciality is considerably less than in Borneo. It is only when we proceed to analyse the species of the Javan fauna, and trace their distribution and affinities, that we discover its interesting nature.

Difference Between the Fauna of Java and that of the other great Malay Islands.—Comparing the fauna of Java with that which may be called the typical Malayan fauna as exhibited in Borneo, Sumatra, and the Malay Peninsula, we find the following differences. No less than thirteen genera of mammalia, each of which is known to inhabit at least two, and generally all three, of the above-named Malayan countries, are totally absent from Java; and they include such important forms as the elephant, the tapir, and the Malay bear. It cannot be said that this difference depends on imperfect knowledge, for Java is one of the oldest European settlements in the East, and has been explored by a long succession of Dutch and English naturalists. Every part of it is thoroughly well known, and it would be almost as difficult to find a new mammal of any size in Europe as in Java. Of birds there are twenty-five genera, all typically Malayan and occurring at least in two, and for the most part in all three of the Malay countries, which are yet absent from Java. Most of these are large and conspicuous forms, such as jays, gapers, bee-eaters, woodpeckers, hornbills, cuckoos, parrots, pheasants, and partridges, as impossible to have remained undiscovered in Java as the large mammalia above referred to.

Besides these absent *genera* there are some curious illustrations of Javan isolation in the *species*; there being several cases in which the same species occurs in all three of the typical Malay countries, while in Java it is represented by an allied species. These occur chiefly among birds, there being no less than seven species which are common to the three great Malay countries but are represented in Java by distinct though closely allied species.

From these facts it is impossible to doubt that Java has had a history of its own, quite distinct from that of the other portions of the Malayan area.

Special Relations of the Javan Fauna to that of the Asiatic Continent.—These relations are indicated by comparatively few examples, but they are very clear and of great importance. Among mammalia, the genus *Helictis* is found in Java but in no other Malay country, though it inhabits also North India; while two species, *Rhinoceros javanicus* and *Lepus kurgosa*, are natives of Indo-Chinese countries and Java, but not of typical Malaya. In birds there are five genera or sub-genera—*Zoothera*, *Notodela*, *Crypsirhina*, *Allotrius*, and *Cochoa*, which inhabit Java, the Himalayas, and Indo-China, all but the last extending south to Tenasserim, but none of them occurring in Malacca, Sumatra, or Borneo. There are also two species of birds—a trogon (*Harpactes oreskios*), and the Javanese peacock (*Pavo muticus*), which inhabit only Java and the Indo-Chinese countries, the former reaching Tenasserim and the latter Perak in the Malay Peninsula.

Here, then, we find a series of remarkable similarities between Java and the Asiatic continent, quite independent of the typical Malay countries—Borneo, Sumatra, and the Malay Peninsula, which latter have evidently formed one connected land, and thus appear to preclude any independent union of Java and Siam.

The great difficulty in explaining these facts is, that all the required changes of sea and land must have occurred within the period of existing species of mammalia. Sumatra, Borneo, and Malacca have, as we have seen, a great similarity as regards their species of mammals and birds, while Java, though it differs from them in so curious a manner, has no greater degree of speciality, since its species, when not Malayan, are almost all North Indian or Siamese.

There is, however, one consideration which may help us over this difficulty. It seems highly probable that in the equatorial regions species have changed less rapidly than in the north temperate zone, on account of the equality and stability of the equatorial climate. We have seen, in Chapter X., how important an agent in producing extinction and modification of species must have been the repeated changes from cold to warm, and from warm to cold con-

ditions, with the migrations and crowding together that must have been their necessary consequence. But in the lowlands, near the equator, these changes would be very little if at all felt, and thus one great cause of specific modification would be wanting. Let us now see whether we can sketch out a series of not improbable changes which may have brought about the existing relations of Java and Borneo to the continent.

Past Geographical Changes of Java and Borneo.—Although Java and Sumatra are mainly volcanic, they are by no means wholly so. Sumatra possesses in its great mountain masses ancient crystalline rocks with much granite, while there are extensive Tertiary deposits of Eocene age, overlying which are numerous beds of coal now raised up many thousand feet above the sea.¹ The volcanoes appear to have burst through these older mountains, and to have partly covered them as well as great areas of the lowlands with the products of their eruptions. In Java either the fundamental strata were less extensive and less raised above the sea, or the period of volcanic action has been of longer duration; for here no crystalline rocks have been found except a few boulders of granite in the western part of the island, perhaps the relics of a formation destroyed by denudation or covered up by volcanic deposits. In the southern part of Java, however, there is an extensive range of low mountains, about 3,000 feet high, consisting of basalt with limestone, apparently of Miocene age.

During this last named period, then, Java would have been at least 3,000 feet lower than it is now, and such a depression would probably extend to considerable parts of Sumatra and Borneo, so as to reduce them all to a few small islands. At some later period a gradual elevation occurred, which ultimately united the whole of the islands with the continent. This may have continued till the glacial period of the northern hemisphere, during the severest part of which a few Himalayan species of birds and mammals may have been driven southward, and

¹ "On the Geology of Sumatra," by M. R. D. M. Verbeek. *Geological Magazine*, 1877.

have ranged over suitable portions of the whole area. Java then became separated by subsidence, and these species were imprisoned in the island; while those in the remaining part of the Malayan area again migrated northward when the cold had passed away from their former home, the equatorial forests of Borneo, Sumatra, and the Malay Peninsula being more especially adapted to the typical Malayan fauna which is there developed in rich profusion. A little later the subsidence may have extended farther north, isolating Borneo and Sumatra, in which a few other Indian or Indo-Chinese forms have been retained, but probably leaving the Malay Peninsula as a ridge between them as far as the islands of Banca and Biliton. Other slight changes of climate followed, when a further subsidence separated these last-named islands from the Malay Peninsula, and left them with two or three species which have since become slightly modified. We may thus explain how it is that a species is sometimes common to Sumatra and Borneo, while the intervening island (Banca) possesses a distinct form.¹

In my *Geographical Distribution of Animals*, Vol. I., p. 357, I have given a somewhat different hypothetical explanation of the relations of Java and Borneo to the continent, in which I took account of changes of land and sea only; but a fuller consideration of the influence of changes of climate on the migration of animals, has led me to the much simpler, and, I think, more probable, explanation above given. The amount of the relationship between Java and Siam, as well as of that between Java and the Himalayas, is too small to be well accounted for by an independent geographical connection in which Borneo and Sumatra did not take part. It is, at the same time, too distinct and indisputable to be ignored; and a change of climate which should drive a portion of the Himalayan fauna southward, leaving a few species in Java and Borneo from which they could not return owing to the subsequent isolation of those islands by subsidence, seems

¹ *Pitta megarhynchus* (Banca) allied to *P. brachyurus* (Borneo, Sumatra, Malacca); and *Pitta bangkanus* (Banca) allied to *P. sordidus* (Borneo and Sumatra).

to be a cause exactly adapted to produce the kind and amount of affinity between these distant countries that actually exists.

THE PHILIPPINE ISLANDS.

A general account of the fauna of these islands, and of their biological relations to the countries which form the subject of this chapter, has been given in my *Geographical Distribution of Animals*, Vol. I. pp. 345-349; but since the publication of that work considerable additions have been made to their fauna, having the effect of somewhat diminishing their isolation from the other islands. Four genera have been added to the terrestrial mammalia—*Crociodura*, *Felis*, *Pteromys*, and *Mus*, as well as two additional squirrels; while the black ape (*Cynopithecus niger*) has been struck out as not inhabiting the Philippines. This brings the true land mammalia to twenty-one species, of which fourteen are peculiar to the islands; but to these we must add no less than thirty-three species of bats of which only ten are peculiar.¹ In these estimates the Palawan

¹ The following list of the mammalia of the Philippines and the Sulu Islands has been kindly furnished me by Mr. Everett.

- | | | |
|--|---|-------------------|
| QUADRUMANA. | | |
| 1. <i>Macacus cynomolgus</i> . | 19. <i>Crocioduraedwardsiana</i> . | Peculiar species. |
| 2. <i>Tarsius spectrum</i> . | 20. <i>Dendrogale</i> sp. | |
| CARNIVORA. | | |
| 3. <i>Viverra tangalunga</i> . | 21. <i>Galeopithecus philippinensis</i> . | Peculiar species. |
| 4. <i>Paradoxurus philippinensis</i> . Also in Palawan. | CHIROPTERA. | |
| 5. <i>Felis bengalensis</i> . In Negros Island. | 22. <i>Pteropus leucopterus</i> . | |
| UNGULATA. | | |
| 6. <i>Bubalus mindorensis</i> . Peculiar species. | 23. " <i>edulis</i> . | |
| 7. <i>Cervus philippinus</i> . Peculiar species. | 24. " <i>hypomelanus</i> . | |
| 8. " <i>alfredi</i> . Peculiar species. | 25. " <i>jubatus</i> . | |
| 9. " <i>nigricans</i> . Peculiar species. | 26. <i>Xantharpyia amplexicaule</i> . | |
| 10. " <i>pseudaxis</i> . Sulu only. Probably introduced. | 27. <i>Cynopterus marginatus</i> . | |
| 11. <i>Sus marchesi</i> . Peculiar species. | 28. " <i>jagorii</i> . Peculiar species. | |
| RODENTIA. | | |
| 12. <i>Sciurus philippinensis</i> . Peculiar species. | 29. <i>Carponycterus australis</i> . | |
| 13. <i>Sciurus cagos</i> . Peculiar species. | 30. <i>Rhinolophus luctus</i> . | |
| 14. " <i>concinus</i> . Peculiar. Mindanao and Basilan. | 31. " <i>philippinensis</i> . Peculiar species. | |
| 15. <i>Phloeomys cumingi</i> . Peculiar genus and <i>philippinus</i> . | 32. <i>Rhinolophus rufus</i> . Peculiar species. | |
| 16. <i>Mus everetti</i> . Peculiar species. | 33. <i>Hipposideros diadema</i> . | |
| INSECTIVORA. | | |
| 18. <i>Crociodura luzoniensis</i> . Peculiar species. | 34. " <i>pygmaeus</i> . Peculiar species. | |
| | 35. <i>Hipposideros larvatus</i> . | |
| | 36. " <i>obscurus</i> . Peculiar species. | |
| | 37. <i>Hipposideros coronatus</i> . Peculiar species. | |
| | 38. <i>Hipposideros bicolor</i> . | |
| | 39. <i>Megaderma spasma</i> . | |
| | 40. <i>Vesperugo pachypus</i> . | |
| | 41. " <i>tenuis</i> . | |

group has been omitted as these islands contain so many Bornean species that if included they obscure the special features of the fauna.

Birds.—The late Marquis of Tweeddale made a special study of Philippine birds, and in 1873 published a catalogue in the *Transactions of the Zoological Society* (Vol. IX. Pt. 2, pp. 125-247). But since that date large collections have been made by Everett, Steere, and other travellers, the result of which has been to more than double the known species, and to render the ornithological fauna an exceedingly rich one. Many of the Malayan genera which were thought to be absent when the first edition of this work was published have since been discovered, among which are *Phyllornis*, *Criniger*, *Diceum*, *Prionochilus*, and *Batrachostomus*. But there still remain a large number of highly characteristic Malayan genera whose absence gives a distinctive feature to the Philippine bird fauna. Among these are *Tiga* and *Meiglyptes*, genera of woodpeckers; *Phænicophaes* and *Centropus*, remarkable cuckoos; the long-tailed paroquets, *Palæornis*; all the genera of Barbets except *Xantholema*; the small but beautiful family *Eurylæmidæ*; many genera allied to *Timalia* and *Ixos*; the mynahs, *Gracula*; the long-tailed flycatchers, *Tchitrea*; the fire-backed pheasants, *Euplocamus*; the argus pheasants, the jungle-fowl, and many others.

The following tabular statement will illustrate the rapid growth of our knowledge of the birds of the Philippines:—

	Land-birds.	Water-birds.	Total.
Lord Tweeddale's Catalogue (1873).....	158	60	218
Mr. Wardlaw Ramsay's List (1881).....	265	75	340
Mr. Everett's MSS. List of Additions (1891)	370	102	472

The number of peculiar species is very large, there being about 300 land and forty-two water birds, which are not

- | | |
|--|--|
| 42. <i>Vesperugo abramus</i> . | 48. <i>Kerivoula pellucida</i> . Peculiar species. |
| 43. <i>Nycticejus kuhlii</i> . | 49. " <i>jagorii</i> . Peculiar species. |
| 44. <i>Vespertilio macrotarsus</i> . Peculiar species. | 50. <i>Miniopterus schreibersii</i> . |
| 45. <i>Vespertilio capactonii</i> . | 51. " <i>tristis</i> . Peculiar species. |
| 46. <i>Harpiocephalus cyclotis</i> . | 52. <i>Emballonura monticola</i> . |
| 47. <i>Kerivoula hardwickii</i> . | 53. <i>Taphyzous melanopogon</i> . |
| | 54. <i>Nyctinomus plicatus</i> . |

known to occur beyond the group. We have here, still more pronounced than in the case of Borneo, the remarkable fact of the true land birds presenting a larger amount of speciality than the land mammals; for while more than four-fifths of the birds are peculiar, only a little more than half the mammals are so, and if we exclude the bats only two-thirds.

The general character of the fauna of this group of islands is evidently the result of their physical conditions and geological history. The Philippines are almost surrounded by deep sea, but are connected with Borneo by means of two narrow submarine banks, on the northern of which is situated Palawan, and on the southern the Sulu Islands. Two small groups of islands, the Bashees and Babuyanes, have also afforded a partial connection with the continent by way of Formosa. It is evident that the Philippines once formed part of the great Malayan extension of Asia, but that they were separated considerably earlier than Java; and having been since greatly isolated and much broken up by volcanic disturbances, their species have for the most part become modified into distinct local forms, representative species often occurring in the different islands of the group. They have also received a few Chinese types by the route already indicated, and a few Australian forms owing to their proximity to the Moluccas. Their comparative poverty in genera and species of the mammalia is perhaps due to the fact that they have been subjected to a great amount of submersion in recent times, greatly reducing their area and causing the extinction of a considerable portion of their fauna. This is not a mere hypothesis, but is supported by direct evidence; for I am informed by Mr. Everett, who has made extensive explorations in the islands, that almost everywhere are found large tracts of elevated coral-reefs, containing shells similar to those living in the adjacent seas, an indisputable proof of recent elevation.

Concluding Remarks on the Malay Islands.—This completes our sketch of the great Malay islands, the seat of the typical Malayan fauna. It has been shown that the peculiarities presented by the individual islands may be all

sufficiently well explained by a very simple and comparatively unimportant series of geographical changes, combined with a limited amount of change of climate towards the northern tropic. Beginning in late Miocene times when the deposits on the south coast of Java were upraised, we suppose a general elevation of the whole of the extremely shallow seas uniting what are now Sumatra, Java, Borneo, and the Philippines with the Asiatic continent, and forming that extended equatorial area in which the typical Malayan fauna was developed. After a long period of stability, giving ample time for the specialisation of so many peculiar types, the Philippines were first separated; then at a considerably later period Java; a little later Sumatra and Borneo; and finally the islands south of Singapore to Banca and Biliton. This one simple series of elevations and subsidences, combined with the changes of climate already referred to, and such local elevations and depressions as must undoubtedly have occurred, appears sufficient to have brought about the curious, and at first sight puzzling, relations, of the faunas of Java and the Philippines, as compared with those of the larger islands.

We will now pass on to the consideration of two other groups which offer features of special interest, and which will complete our illustrative survey of recent continental islands.

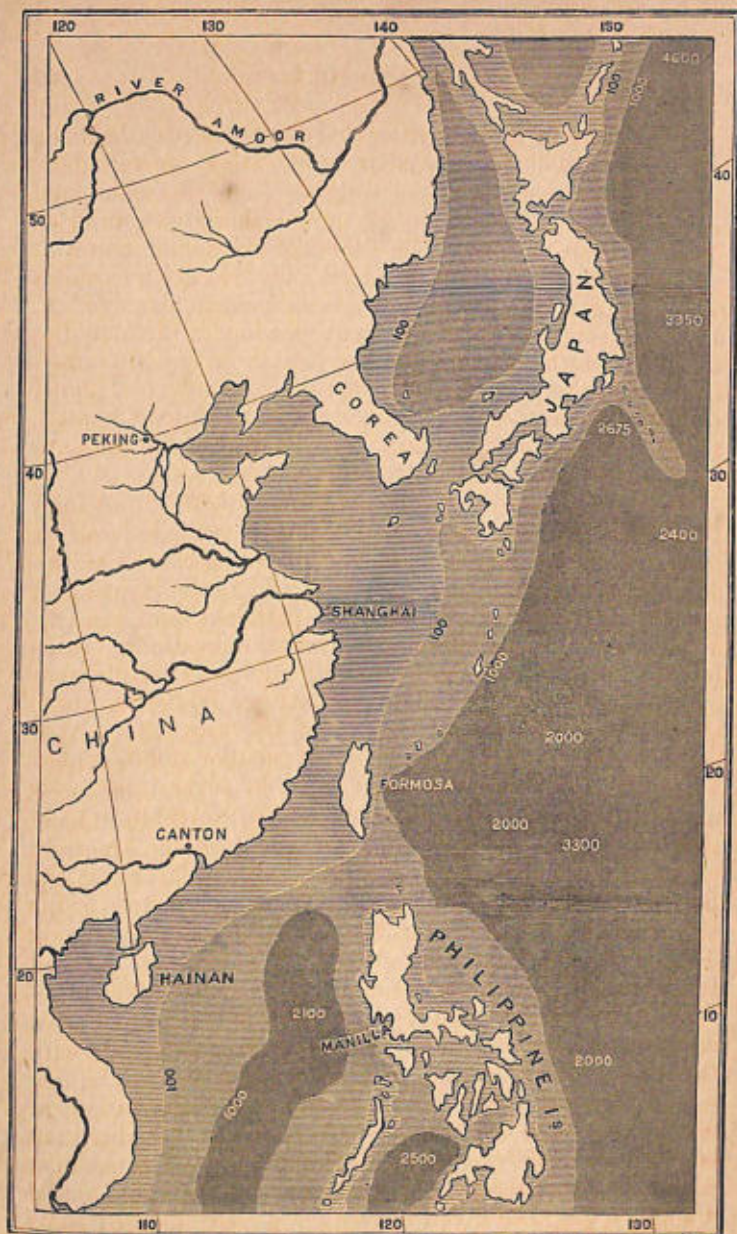
CHAPTER XVIII

JAPAN AND FORMOSA

Japan, its Position and Physical Features—Zoological Features of Japan—Mammalia—Birds—Birds Common to Great Britain and Japan—Birds Peculiar to Japan—Japan Birds Recurring in Distant Areas—Formosa—Physical Features of Formosa—Animal Life of Formosa—Mammalia—Land-birds Peculiar to Formosa—Formosan Birds Recurring in India or Malaya—Comparison of Faunas of Hainan, Formosa, and Japan—General Remarks on Recent Continental Islands.

JAPAN.

THE Japanese Islands occupy a very similar position on the eastern shore of the great Euro-Asiatic continent to that of the British Islands on the western, except that they are about sixteen degrees further south, and having a greater extension in latitude enjoy a more varied as well as a more temperate climate. Their outline is also much more irregular and their mountains loftier, the volcanic peak of Fusi-yama being 14,177 feet high; while their geological structure is very complex, their soil extremely fertile, and their vegetation in the highest degree varied and beautiful. Like our own islands, too, they are connected with the continent by a marine bank less than a hundred fathoms below the surface—at all events towards the north and south; but in the intervening space the Sea of Japan opens out to a width of six hundred miles, and in its central portion is very deep,



MAP OF JAPAN AND FORMOSA (with depths in fathoms).

Light tint, sea under 100 fathoms. Medium tint, under 1,000 fathoms. Dark tint, over 1,000 fathoms. The figures show the depth in fathoms.

and this may be an indication that the connection between the islands and the continent is of rather ancient date. At the Straits of Corea the distance from the main land is about 120 miles, while at the northern extremity of Yesso it is about 200. The island of Saghalien, however, separated from Yesso by a strait only twenty-five miles wide, forms a connection with Amoorland in about 52° N. Lat. A southern warm current flowing a little to the eastward of the islands, ameliorates their climate much in the same way as the Gulf Stream does ours, and added to their insular position enables them to support a more tropical vegetation and more varied forms of life than are found at corresponding latitudes in China.

Zoological Features of Japan.—As we might expect from the conditions here sketched out, Japan exhibits in all its forms of animal life a close general resemblance to the adjacent continent, but with a considerable element of specific individuality; while it also possesses some remarkable isolated groups. Its fauna presents indications of there having been two or more lines of migration at different epochs. The majority of its animals are related to those of the temperate or cold regions of the continent, either as identical or allied species; but a smaller number have a tropical character, and these have in several instances no allies in China but occur again only in Northern India or the Malay Archipelago. There is also a slight American element in the fauna of Japan, a relic probably of the period when a land communication existed between the two continents over what are now the shallow seas of Japan, Ochotsk, and Kamschatka. We will now proceed to examine the peculiarities and relations of the fauna.

Mammalia.—The mammalia of Japan at present known are forty in number; not very many when compared with the rich fauna of China and Manchuria, but containing monkeys, bears, deer, wild goats and wild boars, as well as foxes, badgers, moles, squirrels, and hares, so that there can be no doubt whatever that they imply a land connection with the continent. No complete account of Japan mammals has been given by any competent zoologist since the publication of Von Siebold's *Fauna Japonica* in 1844,

but by collecting together most of the scattered observations since that period the following list has been drawn up, and will, it is hoped, be of use to naturalists. The species believed to be peculiar to Japan are printed in italics. These are very numerous, but it must be remembered that Corea and Manchuria (the portions of the continent opposite Japan) are comparatively little known, while in very few cases have the species of Japan and of the continent been critically compared. Where this has been done, however, the peculiar species established by the older naturalists have been in many cases found to be correct.

LIST OF THE MAMMALIA OF THE JAPANESE ISLANDS.

1. *Macacus speciosus*. A monkey with rudimentary tail and red face, allied to the Barbary ape. It inhabits the island of Nippon up to 41° N. Lat., and has thus the most northern range of any living monkey.
2. *Pteropus dasymallus*. A peculiar fruit-bat, found in Kiusiu Island only (Lat. 33° N.), and thus ranging further north of the equator than any other species of the genus.
3. *Rhinolophus ferrum-equinum*. The great horse-shoe bat, ranges from Britain across Europe and temperate Asia to Japan. It is the *R. nippon* of the Fauna Japonica according to Mr. Dobson's *Monograph of Asiatic Bats*.
4. *R. minor*. Found also in Burma, Yunan, Java, Borneo, &c.
5. *Vesperugo pipistrellus*. From Britain across Europe and Asia.
6. *V. abramus*. Also in India and China.
7. *V. noctula*. From Britain across Europe and Asia.
8. *V. molossus*. Also in China.
9. *Vespertilio capaccinii*. Philippine Islands, and Italy! This is *V. macrodactylus* of the Fauna Japonica according to Mr. Dobson.
10. *Miniopterus schreibersii*. Philippines, Burma, Malay Islands. This is *Vespertilio blepotis* of the Fauna Japonica.
11. *Talpa wogura*. Closely resembles the common mole of Europe, but has six incisors instead of eight in the lower jaw.
12. *Talpa mizura*. Günth. Allied to *T. wogura*.
13. *Urotrichus talpoides*. A peculiar genus of moles confined to Japan. An American species has been named *Urotrichus gibsii*, and Mr. Lord after comparing the two says that he "can find no difference whatever, either generic or specific. In shape, size, and colour, they are exactly alike." But Dr. Günther (*P. Z. S.* 1880, p. 441) states that *U. gibsii* differs so much in dentition from the Japanese species that it should be placed in a distinct genus, which he calls *Neurotrichus*.
14. *Sorex myosurus*. A shrew, found also in India and Malaya.
15. *Sorex dzi-nezumi*.
16. *S. umbrinus*.
17. *S. platycephalus*.

18. *Ursus arctos*. var. A peculiar variety of the European brown bear which inhabits also Amoorland and Kamschatka. It is the *Ursus ferox* of the Fauna Japonica.
19. *Ursus japonicus*. A peculiar species allied to the Himalayan and Formosan species. Named *U. tibetanus* in the Fauna Japonica.
20. *Meles anakuma*. Differs from the European and Siberian badgers in the form of the skull.
21. *Mustela brachyura*. A peculiar martin found also in the Kurile Islands.
22. *Mustela melanopus*. The Japanese sable.
23. *M. Japonica*. A peculiar martin (See *Proc. Zool. Soc.* 1865, p. 104).
24. *M. Sibericus*. Also Siberia and China. This is the *M. italsi* of the Fauna Japonica according to Dr. Gray.
25. *Lutronectes whiteleyi*. A new genus and species of otter (*P. Z. S.* 1867, p. 180). In the Fauna Japonica named *Lutra vulgaris*.
26. *Enhydris marina*. The sea-otter of California and Kamschatka.
27. *Canis hodophylax*. According to Dr. Gray allied to *Canis sumatranus* of the Malay Islands, and *C. alpinus* of Siberia, if not identical with one of them (*P. Z. S.* 1868, p. 500).
28. *Vulpes japonica*. A peculiar fox. *Canis vulpes* of Fauna Japonica.
29. *Nyctereutes procyonoides*. The racoon-dog of N. China and Amoorland.
30. *Lepus brachyurus*. A peculiar hare.
31. *Sciurus lis*. A peculiar squirrel.
32. *Pteromys leucogenys*. The white-checked flying squirrel.
33. *P. momoga*. Perhaps identical with a Cambojan species (*P. Z. S.* 1861, p. 137).
34. *Myoxus japonicus*. A peculiar dormouse. *M. elegans* of the Fauna Japonica; *M. javanicus*, Schinz (*Synopsis Mammalium*, ii. p. 530).
35. *Mus argenteus*. China.
36. *Mus molossinus*.
37. *M. nezumi*.
38. *M. speciosus*.
39. *Cervus sika*. A peculiar deer allied to *C. pseudaxis* of Formosa and *C. manchuricus* of Northern China.
40. *Nemorhedus crista*. A goat-like antelope allied to *N. sumatranus* of Sumatra, and *N. Swinhoei* of Formosa.
41. *Sus leucomystax*. A wild boar allied to *S. taivanus* of Formosa.

We thus find that no less than twenty-six out of the forty-one Japanese mammals are peculiar, and if we omit the aerial bats (nine in number), as well as the marine sea-otter, we shall have remaining only thirty strictly land mammalia, of which twenty-five are peculiar, or five-sixths of the whole. Nor does this represent all their speciality; for we have a mole differing in its dentition from the European mole; another superficially resembling but quite distinct from an American species; a peculiar genus of otters; and an antelope whose nearest allies are in Formosa and Sumatra. The importance of these facts will

be best understood when we have examined the corresponding affinities of the birds of Japan.

Birds.—Owing to the recent researches of some English residents we have probably a fuller knowledge of the birds than of the mammalia; yet the number of true land-birds ascertained to inhabit the islands either as residents or migrants is only 200, which is less than might be expected considering the highly favourable conditions of mild climate, luxuriant vegetation, and abundance of insect-life, and the extreme riches of the adjacent continent,—Mr. Swinhoe's list of the birds of China containing more than 400 land species, after deducting all which are peculiar to the adjacent islands. Only seventeen species, or about one-twelfth of the whole, are now considered to be peculiar to Japan proper; while seventeen more are peculiar to the various outlying small islands constituting the Bonin and Loo Choo groups. Even of these, six or seven are classed by Mr. Seebohm as probably sub-species or slightly modified forms of continental birds, so that ten only are well-marked species, undoubtedly distinct from those of any other country.

The great majority of the birds are decidedly temperate forms identical with those of Northern Asia and Europe; while no less than forty of the species of land-birds are also found in Britain, or are such slight modifications of British species that the difference is only perceptible to a trained ornithologist. The following list of the land-birds common to Britain and Japan is very interesting, when we consider that these countries are separated by the whole extent of the European and Asiatic continents, or by almost exactly one-fourth of the circumference of the globe:—

LAND BIRDS COMMON TO GREAT BRITAIN AND JAPAN.¹

(Either Identical Species or Representative sub-species.)

- | | |
|--------------------------|--|
| 1. Goldcrest..... | <i>Regulus cristatus</i> sub-sp. <i>orientalis</i> . |
| 2. Marsh tit | <i>Parus palustris</i> sub-sp. <i>japonicus</i> . |
| 3. Coal tit | <i>Parus ater</i> sub-sp. <i>pekinensis</i> . |
| 4. Long-tailed tit | <i>Acredula caudata</i> (the sub-sp. <i>rossa</i> is British). |

¹ Extracted from Messrs. Blakiston and Pryer's *Catalogue of Birds of Japan* (*Ibis*, 1878, p. 209), with Mr. Seebohm's additions and corrections in his *Birds of the Japanese Empire* 1890. Accidental stragglers are not reckoned as British birds.

5. Common creeper	<i>Certhia familiaris.</i>
6. Nuthatch	<i>Sitta europæa</i> sub-sp. <i>amurensis.</i>
7. Carrion crow	<i>Corvus corone.</i>
8. Nutcracker	<i>Nucifraga caryocatactes.</i>
9. Magpie	<i>Pica caudata.</i>
10. Pallass' grey shrike	<i>Lanius excubitor</i> sub-sp. <i>major.</i>
11. Waxwing	<i>Ampelis garrulus.</i>
12. Grey wagtail	<i>Motacilla boarula</i> sub-sp. <i>melanope.</i>
13. Alpine Pipit	<i>Anthus spinolotta</i> sub-sp. <i>japonicus.</i>
14. Skylark	<i>Alauda arvensis</i> sub-sp. <i>japonica.</i>
15. Common hawfinch	<i>Coccothraustes vulgaris.</i>
16. Common Crossbill	<i>Loxia curvirostra.</i>
17. Siskin	<i>Fringilla spinaus.</i>
18. Mealy redpole	" <i>linaria.</i>
19. Brambling	" <i>montifringilla.</i>
20. Tree sparrow	<i>Passer montanus.</i>
21. Reed bunting	<i>Emberiza schæniculus</i> sub-sp. <i>palustris.</i>
22. Rustie bunting	" <i>rustica.</i>
23. Snow bunting	" <i>nivalis.</i>
24. Chimney swallow	<i>Hirundo rustica</i> sub-sp. <i>gutturalis.</i>
25. Sand martin	<i>Cotyle riparia.</i>
26. Great spotted woodpecker	<i>Picus major</i> sub-sp. <i>japonicus.</i>
27. Lesser spotted woodpecker	" <i>minor.</i>
28. Wryneck	<i>Jynx torquilla.</i>
29. Hoopoe	<i>Upupa epops.</i>
30. Blue rock pigeon	<i>Columba livia.</i>
31. Cuckoo	<i>Cuculus canorus.</i>
32. Kingfisher	<i>Alcedo ispida</i> sub-sp. <i>bengalensis.</i>
33. Eagle owl	<i>Bubo maximus.</i>
34. Snowy owl	<i>Surnia nyctea.</i>
35. Long-eared owl	<i>Strix otus.</i>
36. Short-eared owl	" <i>brachyotus.</i>
37. Scops owl	<i>Scops scops.</i>
38. Jer falcon	<i>Falco gyrfalco.</i>
39. Peregrine falcon	" <i>peregrinus.</i>
40. Hobby	" <i>subbuteo.</i>
41. Merlin	<i>Falco aesalon.</i>
42. Kestrel	<i>Tinnunculus alaudarius</i> sub-sp. <i>japonicus.</i>
43. Osprey	<i>Pandion haliaëtus.</i>
44. Honey-buzzard	<i>Pernis pavorus.</i>
45. White-tailed eagle	<i>Haliaëtus albicilla.</i>
46. Golden eagle	<i>Aquila chrysaëtus.</i>
47. Common buzzard	<i>Buteo vulgaris</i> sub-sp. <i>plumipes.</i>
48. Hen-harrier	<i>Circus cyaneus.</i>
49. Marsh-harrier	" <i>aruginosus.</i>
50. Gos-hawk	<i>Astur palumbarius.</i>
51. Sparrow-hawk	<i>Accipiter nisus.</i>
52. Ptarmigan	<i>Tetrao mutus.</i>
53. Common quail	<i>Coturnix communis.</i>

But even these fifty-three species by no means fairly represent the amount of *resemblance* between Britain and

Japan as regards birds; for there are also thrushes, robins, stonechats, wrens, hedge-sparrows, sedge-warblers, jays, starlings, swifts, goatsuckers, and some others, which, though distinct *species* from our own, have the same general appearance, and give a familiar aspect to the ornithology. There remains, however, a considerable body of Chinese and Siberian species, which link the islands to the neighbouring parts of the continent; and there are also a few which are Malayan or Himalayan rather than Chinese, and thus afford us an interesting problem in distribution.

The seventeen species and sub-species which are altogether peculiar to Japan proper, are for the most part allied to birds of North China and Siberia, but three are decidedly tropical, and one of them—a fruit pigeon (*Treron sieboldi*)—has no close ally nearer than Burmah and the Himalayas. In the following list the affinities of the species are indicated wherever they have been ascertained:—

LIST OF THE SPECIES OF LAND BIRDS PECULIAR TO JAPAN.

1. *Accentor rubidus*. Nearly allied to our hedge-sparrow, and less closely to the Central Asian *A. immaculatus*.
- (1a. *Hypsipetes amaurotis*. Migrates to the Corea, otherwise peculiar.)
2. *Zosterops japonica*. Allied to two Chinese species.
3. *Luscinola pryori*.
4. *Garrulus japonicus*. Allied to the Siberian and British Jays.
5. *Fringilla kawcarakiba*. Allied to the Chinese greenfinch.
6. *Emberiza ciopsis*. Allied to the E. Siberian bunting *E. cioides*, of which it may be considered a sub-species.
7. *Emberiza yessoensis*. A distinct species.
8. " *personata*. A sub-species of *E. spodocephala*.
9. *Cecinus avokera*. A distinct species of green woodpecker.
10. *Picus namiyai*. Allied to a Formosan species.
11. *Treron sieboldi*. Allied to *T. sphenura* of the Himalayas, and to a Formosan species.
12. *Carpophaga ianithina*. A distinct species of fruit-pigeon.
13. *Bubo blakistoni*. Allied to a Philippine eagle-owl.
14. *Scops scimitorgues*. A distinct species.
15. *Phasianus versicolor*. A distinct species.
16. " *semmeringi*. A distinct species.
17. " *scintillaus*. A sub-species of the last.

The large number of seventeen peculiar species in the outlying Bonin and Loo Choo Islands is an interesting feature of Japanese ornithology. The comparative remoteness of

these islands, their mild sub-tropical climate and luxuriant vegetation, and perhaps the absence of violent storms and their being situated out of the line of continental migration, seem to be the conditions that have favoured the specialisation of modified types adapted to the new environment.

Japan Birds Recurring in Distant Areas.—The most interesting feature in the ornithology of Japan is, undoubtedly, the presence of several species which indicate an alliance with such remote districts as the Himalayas, the Malay Islands, and Europe. Among the peculiar species, the most remarkable of this class are,—the fruit-pigeon of the genus *Treron*, entirely unknown in China, but reappearing in Formosa and Japan; the *Hypsipetes*, whose nearest ally is in South China at a distance of nearly 500 miles; and the jay (*Garrulus japonicus*), whose near ally (*G. glandarius*) inhabits Europe only, at a distance of 3,700 miles. But even more extraordinary are the following non-peculiar species:—*Spizaetus orientalis*, a crested eagle, inhabiting the Himalayas, Formosa, and Japan, but unknown in Southern or Eastern China; *Ceryle guttata*, a spotted kingfisher, almost confined to the Himalayas and Japan, though occurring rarely in Central China; and *Halcyon coromanda*, a brilliant red kingfisher inhabiting Northern India, the Malay Islands to Celebes, Formosa, and Japan. We have here an excellent illustration of the favourable conditions which islands afford both for species which elsewhere live further south (*Halcyon coromanda*), and for the preservation in isolated colonies of species which are verging towards extinction; for such we must consider the above-named eagle and kingfisher, both confined to a very limited area on the continent, but surviving in remote islands. Referring to our account of the birth, growth, and death of a species (in Chapter IV.) it can hardly be doubted that the *Ceryle guttata* formerly ranged from the Himalayas to Japan, and has now almost died out in the intervening area owing to geographical and physical changes, a subject which will be better discussed when we have examined the interesting fauna of the island of Formosa.

The other orders of animals are not yet sufficiently known to enable us to found any accurate conclusions upon them. The main facts of their distribution have already been given in my *Geographical Distribution of Animals* (Vol I., pp. 227-231), and they sufficiently agree with the birds and mammalia in showing a mixture of temperate and tropical forms with a considerable proportion of peculiar species. Owing to the comparatively easy passage from the northern extremity of Japan through the island of Saghalien to the mainland of Asia, a large number of temperate forms of insects and birds are still able to enter the country, and thus diminish the proportionate number of peculiar species. In the case of mammals this is more difficult; and the large proportion of specific difference in their case is a good indication of the comparatively remote epoch at which Japan was finally separated from the continent. How long ago this separation took place we cannot of course tell, but we may be sure it was much longer than in the case of our own islands, and therefore probably in the earlier portion of the Pliocene period.

FORMOSA.

Among recent continental islands there is probably none that surpasses in interest and instructiveness the Chinese island named by the Portuguese, Formosa, or "The Beautiful." Till quite recently it was a *terra incognita* to naturalists, and we owe almost all our present knowledge of it to a single man, the late Mr. Robert Swinhoe, who, in his official capacity as one of our consuls in China, visited it several times between 1856 and 1866, besides residing on it for more than a year. During this period he devoted all his spare time and energy to the study of natural history, more especially of the two important groups, birds and mammals; and by employing a large staff of native collectors and hunters, he obtained a very complete knowledge of its fauna. In this case, too, we have the great advantage of a very thorough knowledge of the adjacent parts of the continent, in great part due to Mr. Swinhoe's own exertions during the twenty years of his service in

that country. We possess, too, the further advantage of having the whole of the available materials in these two classes collected together by Mr. Swinhoe himself after full examination and comparison of specimens; so that there is probably no part of the world (if we except Europe, North America, and British India) of whose warm-blooded vertebrates we possess fuller or more accurate knowledge than we do of those of the coast districts of China and its islands.¹

Physical Features of Formosa.—The island of Formosa is nearly half the size of Ireland, being 220 miles long, and from twenty to eighty miles wide. It is traversed down its centre by a fine mountain range, which reaches an altitude of about 8,000 feet in the south and 12,000 feet in the northern half of the island, and whose higher slopes and valleys are everywhere clothed with magnificent forests. It is crossed by the line of the Tropic of Cancer a little south of its centre; and this position, combined with its lofty mountains, gives it an unusual variety of tropical and temperate climates. These circumstances are all highly favourable to the preservation and development of animal life, and from what we already know of its productions, it seems probable that few, if any islands of approximately the same size and equally removed from a continent will be found to equal it in the number and variety of their higher animals. The outline map (at page 392) shows that Formosa is connected with the mainland by a submerged bank, the hundred-fathom line including it along with Hainan to the south-west and Japan on the north-east; while the line of two-hundred fathoms includes also the Madjico-Sima and Loo-Choo Islands, and may, perhaps, mark out approximately the last great extension of the Asiatic continent, the submergence of which isolated these islands from the mainland.

Animal Life of Formosa.—We are at present acquainted

¹ Mr. Swinhoe died in October, 1877, at the early age of forty-two. His writings on natural history are chiefly scattered through the volumes of the *Proceedings of the Zoological Society* and *The Ibis*; the whole being summarised in his *Catalogue of the Mammals of South China and Formosa* (*P. Z. S.*, 1870, p. 615), and his *Catalogue of the Birds of China and its Islands* (*P. Z. S.*, 1871, p. 337).

with 35 species of mammalia, and 128 species of land-birds from Formosa, fourteen of the former and forty-three of the latter being peculiar, while the remainder inhabit also some part of the continent or adjacent islands. This proportion of peculiar species is perhaps (as regards the birds) the highest to be met with in any island which can be classed as both continental and recent, and this, in all probability, implies that the epoch of separation is somewhat remote. It was not, however, remote enough to reach back to a time when the continental fauna was very different from what it is now, for we find all the chief types of living Asiatic mammalia represented in this small island. Thus we have monkeys; insectivora; numerous carnivora; pigs, deer, antelopes, and cattle among ungulata; numerous rodents, and the edentate *Manis*,—a very fair representation of Asiatic mammals, all being of known genera, and of species either absolutely identical with some still living elsewhere or very closely allied to them. The birds exhibit analogous phenomena, with the exception that we have here two peculiar and very interesting genera.

But besides the amount of specific and generic modification that has occurred, we have another indication of the lapse of time in the peculiar relations of a large proportion of the Formosan animals, which show that a great change in the distribution of Asiatic species must have taken place since the separation of the island from the continent. Before pointing these out it will be advantageous to give lists of the mammalia and peculiar birds of the island, as we shall have frequent occasion to refer to them.

LIST OF THE MAMMALIA OF FORMOSA. (The peculiar species are printed in italics.)

1. *Macacus cyclopis*. A rock-monkey more allied to *M. rhesus* of India than to *M. sancti-johannis* of South China.
2. *Pteropus formosus*. A fruit-bat closely allied to the Japanese species. None of the genus are found in China.
3. *Vesperugo abramus*. China.
4. *Vespertilio formosus*. Black and orange Bat. China.
5. *Nyctinomus cestonii*. Large-eared Bat. China, S. Europe.
6. *Talpa insularis*. A blind mole of a peculiar species.

7. *Sorex murinus*. Musk Rat. China.
8. *Sorex* sp. A shrew, undescribed.
9. *Erinaceus* sp. A Hedgehog, undescribed.
10. *Ursus tibetanus*. The Tibetan Bear. Himalayas and North China.
11. *Helictis subaurantiaca*. The orange-tinted Tree Civet. Allied to *H. nipalensis* of the Himalayas more than to *H. moschata* of China.
12. *Martes flavigula*, var. The yellow-necked Marten. India, China.
13. *Felis macroscelis*. The clouded Tiger of Siam and Malaya.
14. *Felis viverrina*. The Asiatic wild Cat. Himalayas and Malacca.
15. *Felis chinensis*. The Chinese Tiger Cat. China.
16. *Viverricula malaccensis*. Spotted Civet. China, India.
17. *Paguma larvata*. Gem-faced Civet. China.
18. *Sus taivanus*. Allied to the wild Pig of Japan.
19. *Cervulus reevesii*. Reeve's Muntjac. China.
20. *Cervus pseudoxis*. Formosan Spotted Deer. Allied to *C. sika* of Japan.
21. *Cervus swinhoei*. Swinhoe's Rusa Deer. Allied to Indian and Malayan species.
22. *Nemorhedus swinhoei*. Swinhoe's Goat-antelope. Allied to the species of Sumatra and Japan.
23. *Bos chinensis*. South China wild Cow.
24. *Mus bandicota*. The Bandicoot Rat. Perhaps introduced from India.
25. *Mus indicus*. Indian Rat.
26. *Mus coxinga*. Spinous Country-rat.
27. *Mus canna*. Silken Country-rat.
28. *Mus losca*. Brown Country-rat.
29. *Sciurus castaneiventris*. Chestnut-bellied Squirrel. China and Hainan.
30. *Sciurus m'clellandi*. M'Clelland's Squirrel. Himalayas, China.
31. *Sciuropterus kaleensis*. Small Formosan Flying Squirrel. Allied to *S. alboniger* of Nepal.
32. *Pteromys grandis*. Large Red Flying Squirrel. Allied to Himalayan and Bornean species. From North Formosa.
33. *Pteromys pectoralis*. White-breasted Flying Squirrel. From South Formosa.
34. *Lepus sinensis*. Chinese Hare. Inhabits South China.
35. *Manis dalmanni*. Scaly Ant-eater. China and the Himalayas.

The most interesting and suggestive feature connected with these Formosan mammals is the identity or affinity of several of them, with Indian or Malayan rather than with Chinese species. We have the rock-monkey of Formosa allied to the rhesus monkeys of India and Burma, not to those of South China and Hainan. The tree civet (*Helictis subaurantiaca*), and the small flying squirrel (*Sciuropterus kaleensis*), are both allied to Himalayan species. Swinhoe's deer and goat-antelope are nearest to Malayan species, as are the red and white-breasted flying squirrels; while the fruit-bat, the wild pig,

and the spotted deer are all allied to peculiar Japanese species. The clouded tiger is a Malay species unknown in China, while the Asiatic wild cat is a native of the Himalayas and Malacca. It is clear, therefore, that before Formosa was separated from the mainland the above named animals or their ancestral types must have ranged over the intervening country as far as the Himalayas on the west, Japan on the north, and Borneo or the Philippines on the south; and that after that event occurred, the conditions were so materially changed as to lead to the extinction of these species in what are now the coast provinces of China, while they or their modified descendants continued to exist in the dense forests of the Himalayas and the Malay Islands, and in such detached islands as Formosa and Japan. We will now see what additional light is thrown upon this subject by an examination of the birds.

LIST OF THE LAND BIRDS PECULIAR TO FORMOSA.

TURDIDÆ (Thrushes).

1. *Turdus albiceps*. Allied to Chinese species.

SYLVIDÆ (Warblers).

2. *Cisticola volitans*. Allied to *C. schamicola* of India and China.
 3. *Herbivox cantans*. Sub-species of *H. cantillans* of N. China and Japan.
 4. *Notodola montium*. Allied to *N. leucura* of the Himalayas; no ally in China.

TIMALIIDÆ (Babblers).

5. *Pomatorhinus musicus*. Allies in S. China and the Himalayas.
 6. *P. erythrocnemis*. Do. do.
 7. *Garrulax ruficeps*. Allied to *G. albogularis* of N. India and East Tibet, not to the species of S. China (*G. sannio*).
 8. *Janthocincla pæcilorhyncha*. Allied to *J. cærulata* of the Himalayas. None of the genus in China.
 9. *Trochalopteron taiwanus*. Allied to a Chinese species.
 10. *Alcippe morrisoniana*. } Near the Himalayan *A. nipalensis*. None of
 11. *A. brunnea*. } * the genus in China.
 12. *Sibia auricularis*. Allied to the Himalayan *S. capistrata*. The genus not known in China.

PANURIDÆ (Bearded Tits, &c).

13. *Suthora bulomachus*. Allied to the Chinese *S. suffusa*.

CINCLIDÆ (Dippers and Whistling Thrushes).

14. *Myiophonus insularis*. Allied to *M. horsfieldi* of South India.

PARIDÆ (Tits).

15. *Parus insperatus*. Sub-species of *P. monticola* of the Himalayas and East Thibet.
 16. *P. castaneiventris*. Allied to *P. varius* of Japan.

LIOTRICHIDÆ (Hill Tits).

17. *Liocichla steerii*. A peculiar genus of a specially Himalayan family, quite unknown in China.

PYCNONOTIDÆ (Bulbuls).

18. *Pycnonotus (Spizixos) cinereicapillus*. Very near *P. semitorques* of China.
 19. *Hypsipetes nigerrimus*. Allied to *H. concolor* of Assam, not to *H. maccllellandi* of China.

ORIOOLIDÆ (Orioles).

20. *Analcipus ardens*. Allied to *A. trillii* of the Himalayas and Texas.

CAMPEPHAGIDÆ (Caterpillar Shrikes).

21. *Graucalus rex-pineti*. Closely allied to the Indian *G. macei*. No ally in China.

DICRURIDÆ (King Crows).

22. *Chaptia brauniana*. Closely allied to *C. aenea* of Assam. No ally in China.

MUSCICAPIDÆ (Flycatchers).

23. *Cyornis vivida*. Allied to *C. rubeculoides* of India.

CORVIDÆ (Jays and Crows).

24. *Garrulus taivanus*. Allied to *G. sinensis* of S. China.
 25. *Urocissa caerulea*. A very distinct species from its Indian and Chinese allies.
 26. *Dendrocitta formosca*. A sub-species of the Chinese *D. sinensis*.

PLOCEIDÆ (Weaver Finches).

27. *Munia formosana*. Allied to *M. rubronigra* of India and Burmah.

ALAUDIDÆ (Larks).

28. *Alauda sala*. }
 29. *A. waltersi*. } Allies in South China.

PITTIDÆ (Pittas).

30. *Pitta orcas*. Allied to *P. cyanoptera* of Malaya and S. China.

PICIDÆ (Woodpeckers).

31. *Picus insularis*. Allied to *P. leucostictus* of Japan and Siberia.

MEGALEMIDÆ.

32. *Megalana nuchalis*. Allied to *M. cortii* of Sumatra and *M. faber* of Hainan. No allies in China.

CAPRIMULGIDÆ (Goatsuckers).

33. *Caprimulgus stictomus*. A sub-species of *C. monticolus* of India and China.

COLUMBIDÆ (Pigeons).

34. *Treron formosa*. Allied to Malayan species.
 35. *Sphenocercus sororius*. Allied to Malay species and to *S. sieboldi* of Japan. No allies of these two birds inhabit China.
 36. *Chalcophaps formosana*. Allied to the Indian species which extends to Tenasserim and Hainan.

TETRAONIDÆ (Grouse and Partridges).

37. *Oreoperdix crudigularis*. A peculiar genus of partridges.
 38. *Banbusicola sonorivox*. Allied to the Chinese *B. thoracica*.
 39. *Arcoturnix rostrata*. Allied to the Chinese *A. blakistonii*.

PHASIANIDÆ (Pheasants).

40. *Phasianus formosanus*. Allied to *P. torquatus* of China.
 41. *Euplocamus szechowii*. A very peculiar and beautiful species allied to the tropical fire-backed pheasants, and to the silver pheasant of North China.

STRIGIDÆ (Owls).

42. *Athene pardalota*. Closely allied to a Chinese species.
 43. *Lempidius hambrookii*. Allied to a Chinese species.

This list exhibits to us the marvellous fact that more than half the peculiar species of Formosan birds have their nearest allies in such remote regions as the Himalayas, South India, the Malay Islands, or Japan, rather than in the adjacent parts of the Asiatic continent. Fourteen species have Himalayan allies, and six of these belong to genera which are unknown in China. One has its nearest ally in the Nilgherries, and five in the Malay Islands; and of these six, four belong to genera which are not Chinese. Two have their only near allies in Japan. Perhaps more curious still are those cases in which, though the genus is Chinese, the nearest allied species is to be sought for in some remote region. Thus we have the Formosan babbler (*Garrulax ruficeps*) not allied to the species found in South China, but to one inhabiting North India and East Thibet; while the black bulbul (*Hypsipetes nigerrimus*), is not allied to the Chinese species but to an Assamese form.

In the same category as the above we must place eight species not peculiar to Formosa, but which are Indian or Malayan rather than Chinese, so that they offer examples of discontinuous distribution somewhat analogous to what

we found to occur in Japan. These are enumerated in the following list.

SPECIES OF BIRDS COMMON TO FORMOSA AND INDIA OR MALAYA, BUT NOT FOUND IN CHINA.

1. *Siphia superciliaris*. The Rufous-breasted Flycatcher of the S.E. Himalayas.
2. *Haleyon coromanda*. The Great Red Kingfisher of India, Malaya, and Japan.
3. *Ptilinopus pulchricollis*. The Darjeeling Wood-pigeon of the S.E. Himalayas.
4. *Turnix dussumieri*. The larger Button-quail of India.
5. *Spizaetus nipalensis*. The Spotted Hawk-eagle of Nepal and Assam.
6. *Lophospiza trivirgata*. The Crested Gos-hawk of the Malay Islands.
7. *Bulaca newarensis*. The Brown Wood-owl of the Himalayas.
8. *Strix candida*. The Grass-owl of India and Malaya.

The most interesting of the above are the pigeon and the flycatcher, both of which are, so far as yet known, strictly confined to the Himalayan mountains and Formosa. They thus afford examples of discontinuous specific distribution exactly parallel to that of the great spotted kingfisher, already referred to as found only in the Himalayas and Japan.

Comparison of the Faunas of Hainan, Formosa, and Japan.—The island of Hainan on the extreme south of China, and only separated from the mainland by a strait fifteen miles wide, appears to have considerable similarity to Formosa, inasmuch as it possesses seventeen peculiar land-birds (out of 130 obtained by Mr. Swinhoe), two of which are close allies of Formosan species, while two others are identical. We also find four species whose nearest allies are in the Himalayas. Our knowledge of this island and of the adjacent coast of China is not yet sufficient to enable us to form an accurate judgment of its relations, but it seems probable that it was separated from the continent at, approximately, the same epoch as Formosa and Japan, and that the special features of each of these islands are mainly due to their geographical position. Formosa, being more completely isolated than either of the others, possesses a larger proportion of peculiar species of birds, while its tropical situation and lofty mountain ranges

have enabled it to preserve an unusual number of Hima-
layan and Malayan forms. Japan, almost equally isolated
towards the south, and having a much greater variety of
climate as well as a much larger area, possesses about an
equal number of mammalia with Formosa, and an even
larger proportion of peculiar species. Its birds, however,
though more numerous are less peculiar; and this is
probably due to the large number of species which migrate
northwards in summer, and find it easy to enter Japan
through the Kurile Isles or Saghalien.¹ Japan too, is
largely peopled by those northern types which have an
unusually wide range, and which, being almost all migratory,
are accustomed to cross over seas of moderate extent.
The regular or occasional influx of these species prevents
the formation of special insular races, such as are almost
always produced when a portion of the population of a
species remains for a considerable time completely isolated.
We thus have explained the curious fact, that while the
mammalia of the two islands are almost equally peculiar,
(those of Japan being most so in the present state of our
knowledge), the birds of Formosa show a far greater
number of peculiar species than those of Japan.

General Remarks on Recent Continental Islands.—We have
now briefly sketched the zoological peculiarities of an
illustrative series of recent continental islands, commencing
with one of the most recent—Great Britain—in which the
process of formation of peculiar species has only just
commenced, and terminating with Formosa, probably one
of the most ancient of the series, and which accord-
ingly presents us with a very large proportion of peculiar
species, not only in its mammalia, which have no means of
crossing the wide strait which separates it from the mainland,
but also in its birds, many of which are quite able to cross
over.

Here, too, we obtain a glimpse of the way in which

¹ Captain Blakiston has shown that the northern island—Yezo—is much
more temperate and less peculiar in its zoology than the central and southern
islands. This is no doubt dependent chiefly on the considerable change of
climate that occurs on passing the Tsu-garu strait.

species die out and are replaced by others, which quite agrees with what the theory of evolution assures us must have occurred. On a continent, the process of extinction will generally take effect on the circumference of the area of distribution, because it is there that the species comes into contact with such adverse conditions or competing forms as prevent it from advancing further. A very slight change will evidently turn the scale and cause the species to contract its range, and this usually goes on till it is reduced to a very restricted area, and finally becomes extinct. It may conceivably happen (and almost certainly has sometimes happened) that the process of restriction of range by adverse conditions may act in one direction only, and over a limited district, so as ultimately to divide the specific area into two separated parts, in each of which a portion of the species will continue to maintain itself. We have seen that there is reason to believe that this has occurred in a very few cases both in North America and in Northern Asia. (See pp. 65-68.) But the same thing has certainly occurred in a considerable number of cases, only it has resulted in the divided areas being occupied by *representative forms* instead of by the very same species. The cause of this is very easy to understand. We have already shown that there is a large amount of local variation in a considerable number of species, and we may be sure that were it not for the constant intermingling and intercrossing of the individuals inhabiting adjacent localities this tendency to local variation in adaptation to slightly different conditions, would soon form distinct races. But as soon as the area is divided into two portions the intercrossing is stopped, and the usual result is that two closely allied races, classed as representative species, become formed. Such pairs of allied species on the two sides of a continent, or in two detached areas, are very numerous; and their existence is only explicable on the supposition that they are descendants of a parent form which once occupied an area comprising that of both of them,—that this area then became discontinuous,—and, lastly, that, as a consequence of the discontinuity, the two sections of the parent species became segregated into distinct races or new species.

Now, when the division of the area leaves one portion of the species in an island, a similar modification of the species, either in the island or in the continent, occurs, resulting in closely-allied but distinct forms; and such forms are, as we have seen, highly characteristic of island-faunas. But islands also favour the occasional preservation of the unchanged species—a phenomenon which very rarely occurs in continents. This is probably due to the absence of competition in islands, so that the parent species there maintains itself unchanged, while the continental portion, by the force of that competition, is driven back to some remote mountain area, where it also obtains a comparative freedom from competition. Thus may be explained the curious fact, that the species common to Formosa and India are generally confined to limited areas in the Himalayas, or in other cases are found only in remote islands, as Japan or Hainan.

The distribution and affinities of the animals of continental islands thus throws much light on that obscure subject—the decay and extinction of species; while the numerous and delicate gradations in the modification of the continental species, from perfect identity, through slight varieties, local forms, and insular races, to well-defined species and even distinct genera, afford an overwhelming mass of evidence in favour of the theory of “descent with modification.”

We shall now pass on to another class of islands, which, though originally forming parts of continents, were separated from them at very remote epochs. This antiquity is clearly manifested in their existing faunas, which present many peculiarities, and offer some most curious problems to the student of distribution.

CHAPTER XIX

ANCIENT CONTINENTAL ISLANDS : THE MADAGASCAR GROUP

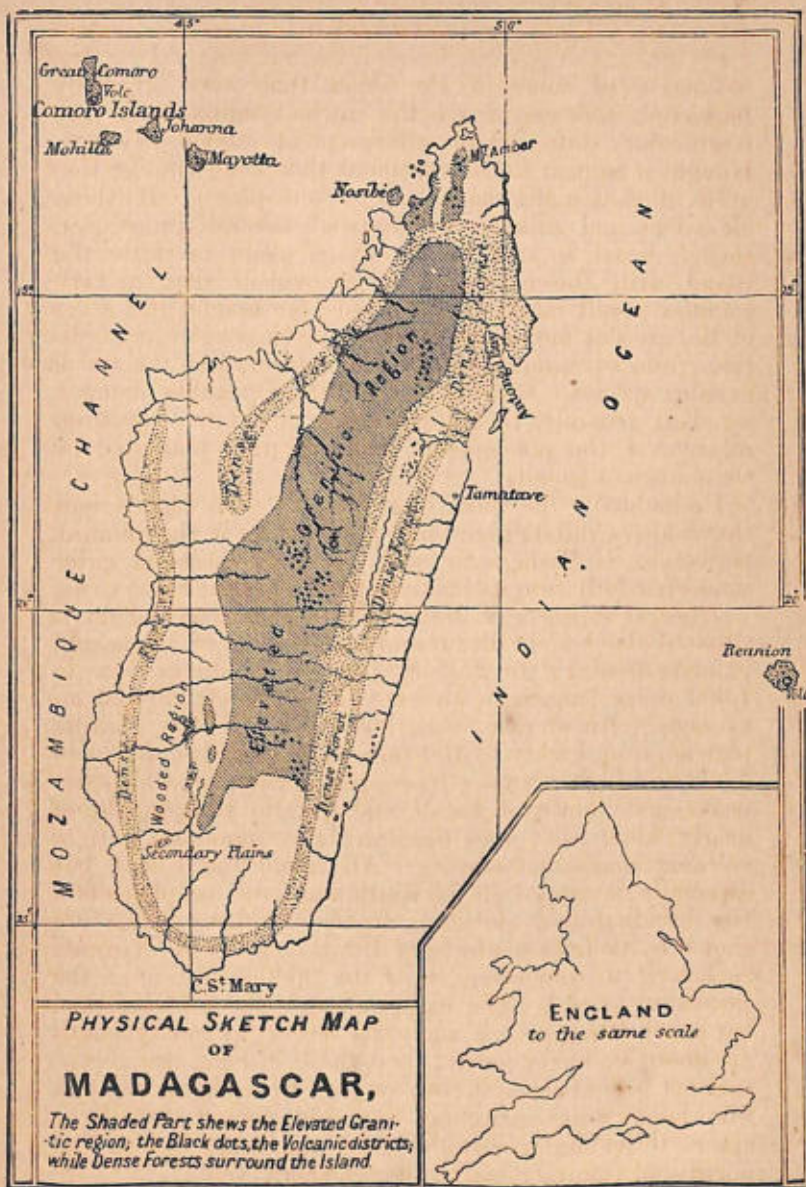
Remarks on Ancient Continental Islands—Physical Features of Madagascar—Biological Features of Madagascar—Mammalia—Reptiles—Relation of Madagascar to Africa—Early History of Africa and Madagascar—Anomalies of Distribution and How to Explain Them—The Birds of Madagascar as Indicating a Supposed Lemurian Continent—Submerged Islands between Madagascar and India—Concluding Remarks on "Lemuria"—The Mascarene Islands—The Comoro Islands—The Seychelles Archipelago—Birds of the Seychelles—Reptiles and Amphibia—Freshwater Fishes—Land Shells—Mauritius, Bourbon, and Rodriguez—Birds—Extinct Birds and their Probable Origin—Reptiles—Flora of Madagascar and the Mascarene Islands—Curious Relations of Mascarene Plants—Endemic Genera of Mauritius and Seychelles—Fragmentary Character of the Mascarene Flora—Flora of Madagascar Allied to that of South Africa—Preponderance of Ferns in the Mascarene Flora—Concluding Remarks on the Madagascar Group.

WE have now to consider the phenomena presented by a very distinct class of islands—those which, although once forming part of a continent, have been separated from it at a remote epoch when its animal forms were very unlike what they are now. Such islands preserve to us the record of a by-gone world,—of a period when many of the higher types had not yet come into existence and when the distribution of others was very different from what prevails at the present day. The problem presented by these ancient islands is often complicated by the changes they themselves have undergone since the period of their separation. A partial subsidence will have led to the

extinction of some of the types that were originally preserved, and may leave the ancient fauna in a very fragmentary state; while subsequent elevations may have brought it so near to the continent that some immigration even of mammalia may have taken place. If these elevations and subsidences occurred several times over, though never to such an extent as again to unite the island with the continent, it is evident that a very complex result might be produced; for besides the relics of the ancient fauna, we might have successive immigrations from surrounding lands reaching down to the era of existing species. Bearing in mind these possible changes, we shall generally be able to arrive at a fair conjectural solution of the phenomena of distribution presented by these ancient islands.

Undoubtedly the most interesting of such islands, and that which exhibits their chief peculiarities in the greatest perfection, is Madagascar, and we shall therefore enter somewhat fully into its biological and physical history.

Physical Features of Madagascar.—This great island is situated about 250 miles from the east coast of Africa, and extends from 12° to $25\frac{1}{2}^{\circ}$ S. Lat. It is almost exactly 1,000 miles long, with an extreme width of 360 and an average width of more than 260 miles. A lofty granitic plateau, from eighty to 160 miles wide and from 3,000 to 5,000 feet high, occupies its central portion, on which rise peaks and domes of basalt and granite to a height of nearly 9,000 feet; and there are also numerous extinct volcanic cones and craters. All round the island, but especially developed on the south and west, are plains of a few hundred feet elevation, formed of rocks which are shown by their fossils to be of Jurassic age, or at all events to belong to somewhere near the middle portion of the Secondary period. The higher granitic plateau consists of bare undulating moors, while the lower Secondary plains are more or less wooded; and there is here also a continuous belt of dense forest, varying from six or eight to fifty miles wide, encircling the whole island, usually at about thirty miles distance from the coast but in the north-east coming down to the sea-shore.



**PHYSICAL SKETCH MAP
OF
MADAGASCAR,**

The Shaded Part shows the Elevated Granitic region, the Black dots, the Volcanic districts, while Dense Forests surround the island

The sea around Madagascar, when the shallow bank on which it stands is passed, is generally deep. This 100-fathom bank is only from one to three miles wide on the east side, but on the west it is much broader, and stretches out opposite Mozambique to a distance of about eighty miles. The Mozambique Channel is rather more than 1,000 fathoms deep, but there is only a narrow belt of this depth opposite Mozambique, and still narrower where the Comoro Islands and adjacent shoals seem to form stepping-stones to the continent of Africa. The 1,000-fathom line includes Aldabra and the small Farquhar Islands to the north of Madagascar; while to the east the sea deepens rapidly to the 1,000-fathom line and then more slowly, a profound channel of 2,400 fathoms separating Madagascar from Bourbon and Mauritius. To the north-east of Mauritius are a series of extensive shoals forming four large banks less than 100 fathoms below the surface, while the 1,000-fathom line includes them all, with an area about half that of Madagascar itself. A little further north is the Seychelles group, also standing on an extensive 1,000-fathom bank, while all round the sea is more than 2,000 fathoms deep.

It seems probable, then, that to the north-east of Madagascar there was once a series of very large islands, separated from it by not very wide straits; while eastward across the Indian Ocean we find the Chagos and Maldivé coral atolls, perhaps marking the position of other large islands, which together would form a line of communication, by comparatively easy stages of 400 or 500 miles each between Madagascar and India. These submerged islands, as shown in our map at p. 424, are of great importance in explaining some anomalous features in the zoology of this great island.

If the rocks of Secondary age which form a belt around the island are held to indicate that Madagascar was once of less extent than it is now (though this by no means necessarily follows), we have also evidence that it has recently been considerably larger; for along the east coast there is an extensive barrier coral-reef about 350 miles in length, and varying in distance from the land from



MAP OF THE MADAGASCAR GROUP, SHOWING DEPTHS OF SEA.

In this Map the depth of the sea is shown by three tints; the lightest tint indicating from 0 to 100 fathoms, the medium tint from 100 to 1,000 fathoms, the dark tint more than 1,000 fathoms.

a quarter of a mile to three or four miles. This seems to indicate recent subsidence; while we have no record of raised coral rocks inland which would certainly mark any recent elevation, though fringing coral reefs surround a considerable portion of the northern, eastern, and south-western coasts. We may therefore conclude that during Tertiary times the island was usually as large as, and often probably much larger than, it is now.

Biological Features of Madagascar.—Madagascar possesses an exceedingly rich and beautiful fauna and flora, rivalling in some groups most tropical countries of equal extent, and even when poor in species, of surpassing interest from the singularity, the isolation, or the beauty of its forms of life. In order to exhibit the full peculiarity of its natural history and the nature of the problems it offers to the biological student, we must give an outline of its more important animal forms in systematic order.

Mammalia.—Madagascar possesses no less than sixty-six species of mammals—a certain proof in itself that the island has once formed part of a continent; but the character of these animals is very extraordinary and altogether different from the assemblage now found in Africa or in any other existing continent. Africa is now most prominently characterised by its monkeys, apes, and baboons; by its lions, leopards, and hyænas; by its zebras, rhinoceroses, elephants, buffaloes, giraffes, and numerous species of antelopes. But no one of these animals, nor any thing like them, is found in Madagascar, and thus our first impression would be that it could never have been united with the African continent. But, as the tigers, the bears, the tapirs, the deer, and the numerous squirrels of Asia are equally absent, there seems no probability of its having been united with that continent. Let us then see to what groups the mammalia of Madagascar belong, and where we must look for their probable allies.

First and most important are the lemurs, consisting of six genera and thirty-three species, thus comprising just half the entire mammalian population of the island. This group of lowly-organised and very ancient creatures

still exists scattered over a wide area; but they are nowhere so abundant as in the island of Madagascar. They are found from West Africa to India, Ceylon, and the Malay Archipelago, consisting of a number of isolated genera and species, which appear to maintain their existence by their nocturnal and arboreal habits, and by haunting dense forests. It can hardly be said that the African forms of lemurs are more nearly allied to those of Madagascar than are the Asiatic, the whole series appearing to be the disconnected fragments of a once more compact and extensive group of animals.

Next, we have about a dozen species of Insectivora, consisting of one shrew, a group distributed over all the great continents; and five genera of a peculiar family, Centetidæ, which family exists nowhere else on the globe except in the two largest West Indian Islands, Cuba and Hayti, thus adding still further to our embarrassment in seeking for the original home of the Madagascar fauna.

We then come to the Carnivora, which are represented by a peculiar cat-like animal, *Cryptoprocta*, forming a distinct family, and having no close allies in any part of the globe; and eight civets belonging to four peculiar genera. Here we first meet with some decided indications of an African origin; for the civet family is more abundant in this continent than in Asia, and some of the Madagascar genera seem to be decidedly allied to African groups—as, for example, *Eupleres* to *Suricata* and *Crossarchus*.¹

The Rodents consist only of four rats and mice of peculiar genera, one of which is said to be allied to an American genus; and lastly we have a river-hog of the African genus *Potamochoerus*, and a small sub-fossil hippopotamus, both of which being semi-aquatic animals might easily have reached the island from Africa, by way of the Comoros, without any actual land connection.²

Reptiles of Madagascar.—Passing over the birds for the present, as not so clearly demonstrating land-connec-

¹ See Dr. J. E. Gray's "Revision of the Viverridæ," in *Proc. Zool. Soc.* 1864, p. 507.

² Some of the Bats of Madagascar and East Africa are said to have their nearest allies in Australia. (See Dobson in *Nature*, Vol. XXX. p. 575.)

tion, let us see what indications are afforded by the reptiles. The large and universally distributed family of Colubrine snakes is represented in Madagascar, not by African or Asiatic genera, but by two American genera—*Philodryas* and *Heterodon*, and by *Herpetodryas*, a genus found in America and China. The other genera are all peculiar, and belong mostly to widespread tropical families; but two families—*Lycodontidæ* and *Viperidæ*, both abundant in Africa and the Eastern tropics—are absent. Lizards are mostly represented by peculiar genera of African or tropical families, but several African genera are represented by peculiar species, and there are also some species belonging to two American genera of the *Iguanidæ*, a family which is exclusively American; while a genus of geckoes, inhabiting America and Australia, also occurs in Madagascar.

Relation of Madagascar to Africa.—These facts taken all together are certainly very extraordinary, since they show in a considerable number of cases as much affinity with America as with Africa; while the most striking and characteristic groups of animals now inhabiting Africa are entirely wanting in Madagascar. Let us first deal with this fact, of the absence of so many of the most dominant African groups. The explanation of this deficiency is by no means difficult, for the rich deposits of fossil mammals of Miocene or Pliocene age in France, Germany, Greece, and North-west India, have demonstrated the fact that all the great African mammals then inhabited Europe and temperate Asia. We also know that a little earlier (in Eocene times) tropical Africa was cut off from Europe and Asia by a sea stretching from the Atlantic to the Bay of Bengal, at which time Africa must have formed a detached island-continent such as Australia is now, and probably, like it, very poor in the higher forms of life. Coupling these two facts, the inference seems clear, that all the higher types of mammalia were developed in the great Euro-Asiatic continent (which then included Northern Africa), and that they only migrated into tropical Africa when the two continents became united by the upheaval of the sea-bottom, probably

in the latter portion of the Miocene or early in the Pliocene period.¹

It is clear, therefore, that if Madagascar had once formed part of Africa, but had been separated from it before Africa was united to Europe and Asia, it would not contain any of those kinds of animals which then first entered the country. But, besides the African mammals, we know that some birds now confined to Africa then inhabited Europe, and we may therefore fairly assume that all the more important groups of birds, reptiles, and insects, now abundant in Africa but absent from Madagascar, formed no part of the original African fauna, but entered the country only after it was joined to Europe and Asia.

Early History of Africa and Madagascar.—We have seen that Madagascar contains an abundance of mammals, and that most of them are of types either peculiar to, or existing also in, Africa; it follows that that continent must have had an earlier union with Europe, Asia, or America, or it could never have obtained any mammals at all

¹ This view was, I believe, first advanced by Professor Huxley in his "Anniversary Address to the Geological Society," in 1870. He says:—"In fact the Miocene mammalian fauna of Europe and the Himalayan regions contain, associated together, the types which are at present separately located in the South African and Indian provinces of Arctogæa. Now there is every reason to believe, on other grounds, that both Hindostan south of the Ganges, and Africa south of the Sahara, were separated by a wide sea from Europe and North Asia during the Middle and Upper Eocene epochs. Hence it becomes highly probable that the well-known similarities, and no less remarkable differences, between the present faune of India and South Africa have arisen in some such fashion as the following: Some time during the Miocene epoch, the bottom of the nummulitic sea was upheaved and converted into dry land in the direction of a line extending from Abyssinia to the mouth of the Ganges. By this means the Dekkan on the one hand and South Africa on the other, became connected with the Miocene dry land and with one another. The Miocene mammals spread gradually over this intermediate dry land; and if the condition of its eastern and western ends offered as wide contrasts as the valleys of the Ganges and Arabia do now, many forms which made their way into Africa must have been different from those which reached the Dekkan, while others might pass into both these sub-provinces."

This question is fully discussed in my *Geographical Distribution of Animals* (Vol. I., p. 285), where I expressed views somewhat different from those of Professor Huxley, and made some slight errors which are corrected in the present work. As I did not then refer to Professor Huxley's prior statement of the theory of Miocene immigration into Africa (which I had read but the reference to which I could not recall) I am happy to give his views here.

Now these ancient African mammals are Lemurs, Insectivora, and small Carnivora, chiefly Viverridæ; and all these groups are known to have inhabited Europe in Eocene and Miocene times; and that the union was with Europe rather than with America is clearly proved by the fact that even the insectivorous Centetidæ, now confined to Madagascar and the West Indies, inhabited France in the Lower Miocene period, while the Viverridæ, or civets, which form so important a part of the fauna of Madagascar as well as of Africa, were abundant in Europe throughout the whole Tertiary period, but are not known to have ever lived in any part of the American continent. We here see the application of the principle which we have already fully proved and illustrated (Chapter IV., p. 60), that all extensive groups have a wide range at the period of their maximum development; but as they decay their area of distribution diminishes or breaks up into detached fragments, which one after another disappear till the group becomes extinct. Those animal forms which we now find isolated in Madagascar and other remote portions of the globe all belong to ancient groups which are in a decaying or nearly extinct condition, while those which are absent from it belong to more recent and more highly-developed types, which range over extensive and continuous areas, but have had no opportunity of reaching the more ancient continental islands.

Anomalies of Distribution and How to Explain Them.—If these considerations have any weight, it follows that there is no reason whatever for supposing any former direct connection between Madagascar and the Greater Antilles merely because the insectivorous Centetidæ now exist only in these two groups of islands; for we know that the ancestors of this family must once have had a much wider range, which almost certainly extended over the great northern continents. We might as reasonably suppose a land-connection across the Pacific to account for the camels of Asia having their nearest allies in the llamas and alpacas of the Peruvian Andes, and another between Sumatra and Brazil, in order that the ancestral tapir of one country might have passed over to the other. In both

these cases we have ample proof of the former wide extension of the group. Extinct camels of numerous species abounded in North America in Miocene, Pliocene, and even Post-pliocene times, and one has also been found in North-western India, but none whatever among all the rich deposits of mammalia in Europe. We are thus told, as clearly as possible, that from the North American continent as a centre the camel tribe spread westward, over now-submerged land at the shallow Behring Straits and Kamschatka Sea, into Asia, and southward along the Andes into South America. Tapirs are even more interesting and instructive. Their remotest known ancestors appear in Western Europe in the early portion of the Eocene period; in the latter Eocene and the Miocene other forms occur both in Europe and North America. These seem to have become extinct in North America, while in Europe they developed largely into many forms of true tapirs, which at a much later period found their way again to North, and thence to South, America, where their remains are found in caves and gravel deposits. It is an instructive fact that in the Eastern continent, where they were once so abundant, they have dwindled down to a single species, existing in small numbers in the Malay Peninsula, Sumatra, and Borneo only; while in the Western continent, where they are comparatively recent immigrants, they occupy a much larger area, and are represented by three or four distinct species. Who could possibly have imagined such migrations, and extinctions, and changes of distribution as are demonstrated in the case of the tapirs, if we had only the distribution of the existing species to found an opinion upon? Such cases as these—and there are many others equally striking—show us with the greatest distinctness how nature has worked in bringing about the examples of anomalous distribution that everywhere meet us; and we must, on every ground of philosophy and common sense, apply the same method of interpretation to the more numerous instances of anomalous distribution we discover among such groups as reptiles, birds, and insects, where we rarely have any direct evidence of their past migrations through the discovery of

fossil remains. Whenever we can trace the past history of any group of terrestrial animals, we invariably find that its actual distribution can be explained by migrations effected by means of comparatively slight modifications of our existing continents. In no single case have we any direct evidence that the distribution of land and sea has been radically changed during the whole lapse of the Tertiary and Secondary periods, while, as we have already shown in our fifth chapter, the testimony of geology itself, if fairly interpreted, upholds the same theory of the stability of our continents and the permanence of our oceans. Yet so easy and pleasant is it to speculate on former changes of land and sea with which to cut the gordian knot offered by anomalies of distribution, that we still continually meet with suggestions of former continents stretching in every direction across the deepest oceans, in order to explain the presence in remote parts of the globe of the same genera even of plants or of insects—organisms which possess such exceptional facilities both for terrestrial, aerial, and oceanic transport, and of whose distribution in early geological periods we generally know little or nothing.

The Birds of Madagascar, as Indicating a Supposed Lemurian Continent.—Having thus shown how the distribution of the land mammalia and reptiles of Madagascar may be well explained by the supposition of a union with Africa before the greater part of its existing fauna had reached it, we have now to consider whether, as some ornithologists think, the distribution and affinities of the birds present an insuperable objection to this view, and require the adoption of a hypothetical continent—Lemuria—extending from Madagascar to Ceylon and the Malay Islands.

There are about one hundred and fifty land birds known from the island of Madagascar, of which a hundred and twenty-seven are peculiar; and about half of these peculiar species belong to peculiar genera, many of which are extremely isolated, so that it is often difficult to class them in any of the recognised families, or to determine their affinities to any living birds.¹ Among the other moiety,

¹ The total number of Madagascar birds is 238, of which 129 are

belonging to known genera, we find fifteen which have undoubted African affinities, while five or six are as decidedly Oriental, the genera or nearest allied species being found in India or the Malay Islands. It is on the presence of these peculiar Indian types that Dr. Hartlaub, in his recent work on the *Birds of Madagascar and the Adjacent Islands*, lays great stress, as proving the former existence of "Lemuria"; while he considers the absence of such peculiar African families as the plantain-eaters, glossy-starlings, ox-peckers, barbets, honey-guides, horn-bills, and bustards—besides a host of peculiar African genera—as sufficiently disproving the statement in my *Geographical Distribution of Animals* that Madagascar is "more nearly related to the Ethiopian than to any other region," and that its fauna was evidently "mainly derived from Africa."

But the absence of the numerous peculiar groups of African birds is so exactly parallel to the same phenomenon among mammals, that we are justified in imputing it to the same cause, the more especially as some of the very groups that are wanting—the plantain-eaters and the trogons, for example,—are actually known to have inhabited Europe along with the large mammalia which subsequently migrated to Africa. As to the peculiarly Eastern genera—such as *Copsychus* and *Hypsipetes*, with a *Dicurus*, a *Ploceus*, a *Cisticola*, and a *Scops*, all closely allied to Indian or Malayan species—although very striking to the ornithologist, they certainly do not outweigh the fourteen African genera found in Madagascar. Their presence may, moreover, be accounted for more satisfactorily than by means of an ancient Lemurian continent, which, even if granted, would not explain the very facts adduced in its support.

Let us first prove this latter statement.

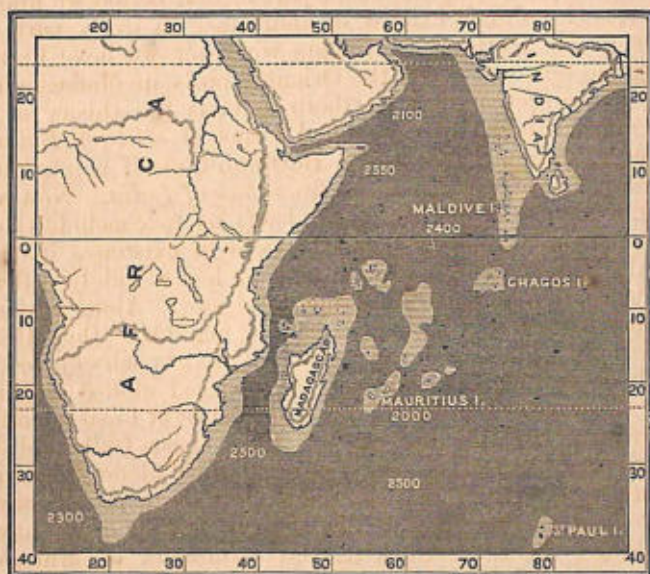
The supposed "Lemuria" must have existed, if at all, at so remote a period that the higher animals did not then inhabit either Africa or Southern Asia, and it must have

absolutely peculiar to the island, as are thirty-five of the genera. All the peculiar birds but two are land birds. These are the numbers given in M. Grandidier's great work on Madagascar.

become partially or wholly submerged before they reached those countries; otherwise we should find in Madagascar many other animals besides Lemurs, Insectivora, and Viverridæ, especially such active arboreal creatures as monkeys and squirrels, such hardy grazers as deer or antelopes, or such wide-ranging carnivores as foxes or bears. This obliges us to date the disappearance of the hypothetical continent about the earlier part of the Miocene epoch at latest, for during the latter part of that period we know that such animals existed in abundance in every part of the great northern continents wherever we have found organic remains. But the Oriental birds in Madagascar, by whose presence Dr. Hartlaub upholds the theory of a Lemuria, are slightly modified forms of *existing Indian genera*, or sometimes, as Dr. Hartlaub himself points out, *species hardly distinguishable from those of India*. Now all the evidence at our command leads us to conclude that, even if these genera and species were in existence in the early Miocene period, they must have had a widely different distribution from what they have now. Along with so many African and Indian genera of mammals they then probably inhabited Europe, which at that epoch enjoyed a sub-tropical climate; and this is rendered almost certain by the discovery in the Miocene of France of fossil remains of trogons and jungle-fowl. If, then, these Indian birds date back to the very period during which alone Lemuria could have existed, that continent was quite unnecessary for their introduction into Madagascar, as they could have followed the same track as the mammalia of Miocene Europe and Asia; while if, as I maintain, they are of more recent date, then Lemuria had ceased to exist, and could not have been the means of their introduction.

Submerged Islands between Madagascar and India.—Looking at the accompanying map of the Indian Ocean, we see that between Madagascar and India there are now extensive shoals and coral reefs, such as are usually held to indicate subsidence; and we may therefore fairly postulate the former existence here of several large islands, some of them not much inferior to Madagascar itself. These reefs are all separated from each other by very deep

sea—much deeper than that which divides Madagascar from Africa, and we have therefore no reason to imagine their former union. But they would nevertheless greatly facilitate the introduction of Indian birds into the Mascarene Islands and Madagascar; and these facilities existing, such an immigration would be sure to take place, just as surely as American birds have entered the Galapagos and Juan Fernandez, as European birds now reach the Azores,



MAP OF THE INDIAN OCEAN.

Showing the position of banks less than 1,000 fathoms deep between Africa and the Indian Peninsula.

and as Australian birds reach such a distant island as New Zealand. This would take place the more certainly because the Indian Ocean is a region of violent periodical storms at the changes of the monsoons, and we have seen in the case of the Azores and Bermuda how important a factor this is in determining the transport of birds across the ocean.

The final disappearance of these now sunken islands does not, in all probability, date back to a very remote epoch; and this exactly accords with the fact that some of the birds, as well as the fruit-bats of the genus *Pteropus*, are very closely allied to Indian species, if not actually identical, others being distinct species of the same genera. The fact that not one closely-allied species or even genus of Indian or Malayan mammals is found in Madagascar, sufficiently proves that it is no land-connection that has brought about this small infusion of Indian birds and bats; while we have sufficiently shown, that, when we go back to remote geological times no land-connection in this direction was necessary to explain the phenomena of the distribution of the Lemurs and Insectivora. A land-connection with *some* continent was undoubtedly necessary, or there would have been no mammalia at all in Madagascar; and the nature of its fauna on the whole, no less than the moderate depth of the intervening strait and the comparative approximation of the opposite shores, clearly indicate that the connection was with Africa.

Concluding Remarks on "Lemuria."—I have gone into this question in some detail, because Dr. Hartlaub's criticism on my views has been reproduced in a scientific periodical,¹ and the supposed Lemurian continent is constantly referred to by quasi-scientific writers, as well as by naturalists and geologists, as if its existence had been demonstrated by facts, or as if it were absolutely necessary to postulate such a land in order to account for the entire series of phenomena connected with the Madagascar fauna, and especially with the distribution of the Lemuridæ.² I

¹ *The Ibis*, 1877, p. 334.

² In a paper read before the Geological Society in 1874, Mr. H. F. Blandford, from the similarity of the fossil plants and reptiles, supposed that India and South Africa had been connected by a continent, "and remained so connected with some short intervals from the Permian up to the end of the Miocene period," and Mr. Woodward expressed his satisfaction with "this further evidence derived from the fossil flora of the Mesozoic series of India in corroboration of the former existence of an old submerged continent—Lemuria."

Those who have read the preceding chapters of the present work will not need to have pointed out to them how utterly inconclusive is the fragmentary evidence derived from such remote periods (even if there were no evidence on the other side) as indicating geographical changes. The notion

think I have now shown, on the other hand, that it was essentially a provisional hypothesis, very useful in calling attention to a remarkable series of problems in geographical distribution, but not affording the true solution of those problems, any more than the hypothesis of an Atlantis solved the problems presented by the Atlantic Islands and the relations of the European and North American flora and fauna. The Atlantis is now rarely introduced seriously except by the absolutely unscientific, having received its death-blow by the chapter on Oceanic Islands in the *Origin of Species*, and the researches of Professor Asa Gray on the affinities of the North American and Asiatic floras. But "Lemuria" still keeps its place—a good example of the survival of a provisional hypothesis which offers what seems an easy solution of a difficult problem, and has received an appropriate and easily remembered name, long after it has been proved to be untenable.

It is now more than fifteen years since I first showed, by a careful examination of all the facts to be accounted for, that the hypothesis of a Lemurian continent was alike unnecessary to explain one portion of the facts, and inadequate to explain the remaining portion.¹ Since that time I have seen no attempt even to discuss the question on general grounds in opposition to my views, nor on the other hand have those who have hitherto supported the hypothesis taken any opportunity of acknowledging its weakness and inutility. I have therefore here explained my reasons for rejecting it somewhat more fully and in a more popular form, in the hope that a check may thus be placed on the continued re-statement of this unsound theory as if it were one of the accepted conclusions of modern science.

that a similarity in the productions of widely separated continents at any past epoch is only to be explained by the existence of a *direct* land-connection, is entirely opposed to all that we know of the wide and varying distribution of *all* types at different periods, as well as to the great powers of dispersal over moderate widths of ocean possessed by all animals except mammalia. It is no less opposed to what is now known of the general permanency of the great continental and oceanic areas; while in this particular case it is totally inconsistent (as has been shown above) with the actual facts of the distribution of animals.

¹ *Geographical Distribution of Animals*, Vol. I., pp. 272—292.

*The Mascarene Islands.*¹—In the *Geographical Distribution of Animals*, a summary is given of all that was known of the zoology of the various islands near Madagascar, which to some extent partake of its peculiarities, and with it form the Malagasy sub-region of the Ethiopian region. As no great additions have since been made to our knowledge of the fauna of these islands, and my object in this volume being more especially to illustrate the mode of solving distributional problems by means of the most suitable examples, I shall now confine myself to pointing out how far the facts presented by these outlying islands support the views already enunciated with regard to the origin of the Madagascar fauna.

The Comoro Islands.—This group of islands is situated nearly midway between the northern extremity of Madagascar and the coast of Africa. The four chief islands vary between sixteen and forty miles in length, the largest being 180 miles from the coast of Africa, while one or two smaller islets are less than 100 miles from Madagascar. All are volcanic, Great Comoro being an active volcano 8,500 feet high; and, as already stated, they are situated on a submarine bank with less than 500 fathoms soundings, connecting Madagascar with Africa. There is reason to believe, however, that these islands are of comparatively recent origin, and that the bank has been formed by matter ejected by the volcanoes or by upheaval. Anyhow, there is no indication whatever of there having been here a land-connection between Madagascar and Africa; while the islands themselves have been mainly colonised from Madagascar, some of them making a near approach to the 100-fathom bank which surrounds that island.

The Comoros contain two land mammals, a lemur and a civet, both of Madagascar genera and the latter an identical species, and there is also a peculiar species of fruit-bat (*Pteropus comorensis*), a group which ranges from Australia to Asia and Madagascar but is unknown in Africa. Of land-birds forty-one species are known, of

¹ The term "Mascarene" is used here in an extended sense, to include all the islands near Madagascar which resemble it in their animal and vegetable productions.

which sixteen are peculiar to the islands, twenty-one are found also in Madagascar, and three found in Africa and not in Madagascar; while of the peculiar species, six belong to Madagascar or Mascarene genera. A species of Chameleon is also peculiar to the islands.

These facts point to the conclusion that the Comoro Islands have been formerly more nearly connected with Madagascar than they are now, probably by means of intervening islets and the former extension of the latter island to the westward, as indicated by the extensive shallow bank at its northern extremity, so as to allow of the easy passage of birds, and the occasional transmission of small mammalia by means of floating trees.¹

The Seychelles Archipelago.—This interesting group consists of about thirty small islands situated 700 miles N.N.E. of Madagascar, or almost exactly in the line formed by continuing the central ridge of that great island. The Seychelles stand upon a rather extensive shallow bank, the 100-fathom line around them enclosing an area nearly 200 miles long by 100 miles wide, while the 500-fathom line shows an extension of nearly 100 miles in a southern direction. All the larger islands are of granite, with mountains rising to 3,000 feet in Mahé, and to from 1,000 to 2,000 feet in several of the other islands. We can therefore hardly doubt that they form a portion of the great line of upheaval which produced the central granitic mass of Madagascar, intervening points being indicated by the Amirantes, the Providence, and the Farquhar Islands, which, though all coralline, probably rest on a granitic basis. Deep channels of more than 1,000 fathoms now separate these islands from each other, and if they were ever sufficiently elevated to be united, it was probably at a very remote epoch.

The Seychelles may thus have had ample facilities for receiving from Madagascar such immigrants as can pass over narrow seas; and, on the other hand, they were equally favourably situated as regards the extensive Saya de Malha and Cargados banks, which were probably once

¹ For the birds of the Comoro Islands see *Proc. Zool. Soc.*, 1877, p. 295, and 1879, p. 673.

large islands, and may have supported a rich insular flora and fauna of mixed Mascarene and Indian type. The existing fauna and flora of the Seychelles must therefore be looked upon as the remnants which have survived the partial submergence of a very extensive island; and the entire absence of non-aërial mammalia may be due, either to this island having never been actually united to Madagascar, or to its having since undergone so much submergence as to have led to the extinction of such mammals as may once have inhabited it. The birds and reptiles, however, though few in number, are very interesting, and throw some further light on the past history of the Seychelles.

Birds of the Seychelles.—Fifteen indigenous land-birds are known to inhabit the group, thirteen of which are peculiar species,¹ belonging to genera which occur also in Madagascar or Africa. The genera which are more peculiarly Indian are,—*Copsychus* and *Hypsipetes*, also found in Madagascar; and *Palæornis*, which has species in Mauritius and Rodriguez, as well as one on the continent of Africa. A black parrot (*Coracopsis*), congeneric with two species that inhabit Madagascar and with one that is peculiar to the Comoros; and a beautiful red-headed blue pigeon (*Alectoranas pulcherrimus*) allied to those of Madagascar and Mauritius, but very distinct, are the most remarkable species characteristic of this group of islands.

Reptiles and Amphibia of the Seychelles.—The reptiles and amphibia are rather numerous and very interesting, indicating clearly that the islands can hardly be classed as oceanic. There are seven species of lizards, three being peculiar to the islands, while the others have rather a wide range. The first is a chameleon—defenceless slow-

¹ The following is a list of these peculiar birds. (See the *Ibis*, for 1867, p. 359; and 1879, p. 97.)

PASSERES.

Ellisia seychellenis.
Copsychus seychellarum.
Hypsipetes crassirostris.
Tuhtira corvina.
Neolarinia dussumieri.
Zosterops modesta.
 " *semiflava.*
Foutia seychellarum.

PSITTACI.

Coracopsis barklyi.
Palæornis wardi.

COLUMBÆ.

Alectoranas pulcherrimus.
Turtur rostratus.

ACCIPITRES.

Tinnunculus gracilis.

moving lizards, especially abundant in Madagascar, from which no less than eighteen species are now known, about the same number as on the continent of Africa. The Seychelles species (*Chamæleon tigris*) also occurs at Zanzibar. The next are skinks (Scincidæ), small ground-lizards with a wide distribution in the Eastern hemisphere. Two species are however peculiar to the islands—*Mabvia seychellensis* and *M. wrightii*. The other peculiar species is one of the geckoes (Geckotidæ) named *Æluroonyx seychellensis*, and there are also three other geckoes; *Phelsuma madagascarensis*, *Gehyra mutilata* and *Hemidactylus frenatus*, the two latter having a wide distribution in the tropical regions of both hemispheres. These lizards, clinging as they do to trees and timber, are exceedingly liable to be carried in ships from one country to another, and I am told by Dr. Günther that some are found almost every year in the London Docks. It is therefore probable, that when species of this family have a very wide range they have been assisted in their migrations by man, though their habit of clinging to trees also renders them likely to be floated with large pieces of timber to considerable distances. Dr. Percival Wright, to whom I am indebted for much information on the productions of the Seychelles Archipelago, informs me that the last-named species varies greatly in colour in the different islands, so that he could always tell from which particular island a specimen had been brought. This is analogous to the curious fact of certain lizards on the small islands in the Mediterranean being always very different in colour from those of the mainland, usually becoming rich blue or black (see *Nature*, Vol. XIX. p. 97); and we thus learn how readily in some cases differences of colour are brought about, either directly or indirectly, by local conditions.

Snakes, as is usually the case in small or remote islands, are far less numerous than lizards, only two species being known. One, *Dromicus seychellensis*, is a peculiar species of the family Colubridæ, the rest of the genus being found in Madagascar and South America. The other, *Boodon geometricus*, one of the Lycodontidæ, or fanged ground-snakes, is also peculiar. So far, then, as the reptiles are

concerned, there is nothing but what is easily explicable by what we know of the general means of distribution of these animals.

We now come to the Amphibia, which are represented in the Seychelles by two tailless and two serpent-like forms. The frogs are *Rana mascareniensis*, found also in Mauritius, Bourbon, Angola, and Abyssinia, and probably all over tropical Africa; and *Megalixalus seychellensis* a peculiar tree-frog having allies in Madagascar and tropical Africa. It is found, Dr. Wright informs me, on the Pandani or screw-pines; and as these form a very characteristic portion of the vegetation of the Mascarene Islands, all the species being peculiar and confined each to a single island or small group, we may perhaps consider it as a relic of the indigenous fauna of that more extensive land of which the present islands are the remains.

The serpentine Amphibia are represented by two species of Cæcilia. These creatures externally resemble large worms, except that they have a true head with jaws and rudimentary eyes, while internally they have of course a true vertebrate skeleton. They live underground, burrowing by means of the ring-like folds of the skin which simulate the jointed segments of a worm's body, and when caught they exude a viscid slime. The young have external gills which are afterwards replaced by true lungs, and this peculiar metamorphosis shows that they belong to the amphibia rather than to the reptiles. The Cæcilians are widely but very sparingly distributed through all the tropical regions; a fact which may, as we have seen, be taken as an indication of the great antiquity of the group, and that it is now verging towards extinction. In the Seychelles Islands there appear to be three species of these singular animals. *Cryptopsophis multiplicatus* is confined to the islands; *Herpele squalostoma* is found also in Western India and in Africa; while *Hypogeophis rostratus* inhabits both West Africa and South America.¹ This last is certainly one of the most remarkable cases of the wide and discontinuous distribution of a species; and

¹ Specimens are recorded from West Africa in the *Proceedings of the Academy of Natural Science*, Philadelphia, 1857, p. 72, where specimens

when we consider the habits of life of these animals and the extreme slowness with which it is likely they can migrate into new areas, we can hardly arrive at any other conclusion than that this species once had an almost world-wide range, and that in the process of dying out it has been left stranded, as it were, in these three remote portions of the globe. The extreme stability and long persistence of specific form which this implies is extraordinary, but not unprecedented, among the lower vertebrates. The crocodiles of the Eocene period differ but slightly from those of the present day, while a small fresh-water turtle from the Pliocene deposits of the Siwalik Hills is absolutely identical with a still living Indian species, *Emys tectus*. The mud-fish of Australia, *Ceratodus forsteri* is a very ancient type, and may well have remained specifically unchanged since early Tertiary times. It is not, therefore, incredible that this Seychelles *Cæcilia* may be the oldest land vertebrate now living on the globe; dating back to the early part of the Tertiary period, when the warm climate of the northern hemisphere in high latitudes and the union of the Asiatic and American continents allowed of the migration of such types over the whole northern hemisphere, from which they subsequently passed into the southern hemisphere, maintaining themselves only in certain limited areas, where the physical conditions were especially favourable, or where they were saved from the attacks of enemies or the competition of higher forms.

Fresh-water Fishes.—The only other vertebrates in the Seychelles are two fresh-water fishes abounding in the streams and rivulets. One, *Haplochilus playfairii* is peculiar to the islands, but there are allied species in Madagascar. It is a pretty little fish about four inches long, of an olive colour, with rows of red spots, and is very abundant in some of the mountain streams. The fishes of this genus, as I am informed by Dr. Günther, often inhabit both sea and fresh water, so that their migration from

in the Paris Museum were brought by D'Orbigny from S. America. Dr. Wright's specimens from the Seychelles have, as he informs me, been determined to be the same species by Dr. Peters of Berlin.

Madagascar to the Seychelles and subsequent modification, offers no difficulty. The other species is *Fundulus orthonotus*, found also on the east coast of Africa; and as both belong to the same family—Cyprinodontidæ—this may possibly have migrated in a similar manner.

Land-shells.—The only other group of animals inhabiting the Seychelles which we know with any approach to completeness, are the land and fresh-water mollusca, but they do not furnish any facts of special interest. About forty species are known, and Mr. Geoffrey Nevill, who has studied them, thinks their meagre number is chiefly owing to the destruction of so much of the forests which once covered the islands. Seven of the species—and among them one of the most conspicuous, *Achatina fulica*—have almost certainly been introduced; and the remainder show a mixture of Madagascar and Indian forms, with a preponderance of the latter. Five genera—*Streptaxis*, *Cyathoponea*, *Onchidium*, *Helicina* and *Paludomus*, are mentioned as being especially Indian, while only two—*Tropidophora* and *Gibbus*, are found in Madagascar but not in India.¹ About two-thirds of the species appear to be peculiar to the islands.

Mauritius, Bourbon and Rodriguez.—These three islands are somewhat out of place in this chapter, because they really belong to the oceanic group, being of volcanic formation, surrounded by deep sea, and possessing no indigenous mammals or amphibia. Yet their productions are so closely related to those of Madagascar, to which they may be considered as attendant satellites, that it is absolutely necessary to associate them together if we wish to comprehend and explain their many interesting features.

Mauritius and Bourbon are lofty volcanic islands, evidently of great antiquity. They are about 100 miles apart, and the sea between them is less than 1,000 fathoms deep, while on each side it sinks rapidly to depths of 2,400 and 2,600 fathoms. We have therefore no reason to believe that they have ever been connected with Mada-

¹ "Additional Notes on the Land-shells of the Seychelles Islands." By Geoffrey Nevill, C.M.Z.S. *Proc. Zool. Soc.* 1869, p. 61.

agascar, and this view is strongly supported by the character of their indigenous fauna. Of this, however, we have not a very complete or accurate knowledge, for though both islands have long been occupied by Europeans, the study of their natural products was for a long time greatly neglected, and owing to the rapid spread of sugar cultivation, the virgin forests, and with them no doubt many native animals, have been almost wholly destroyed. There is, however, no good evidence of there ever having been any indigenous mammals or amphibia, though both are now found and are often recorded among the native animals.¹

The smaller and more remote island, Rodriguez, is also volcanic; but it has, besides a good deal of coralline rock, an indication of partial submergence helping to account for the poverty of its fauna and flora. It stands on a 100-fathom bank of considerable extent, but beyond this the

¹ In Maillard's *Notes sur l'Isle de Réunion*, a considerable number of mammalia are given as "wild," such as *Lemur mongoz* and *Centetes setosus*, both Madagascar species, with such undoubtedly introduced animals as a wild cat, a hare, and several rats and mice. He also gives two species of frogs, seven lizards, and two snakes. The latter are both Indian species and certainly imported, as are most probably the frogs. Legouat, who resided some years in the island nearly two centuries ago, and who was a closer observer of nature, mentions numerous birds, large bats, land-tortoises, and lizards, but no other reptiles or venomous animals except scorpions. We may be pretty sure, therefore, that the land-mammalia, snakes, and frogs, now found wild, have all been introduced. Of lizards, on the other hand, there are several species, some peculiar to the island, others common to Africa and the other Mascarene Islands. The following list by Prof. Dumeril is given in Maillard's work:—

Platydaetylus cepedianus.

ocellatus.

Hemidaetylus peronii.

mutillatus.

Hemidaetylus frenatus.

Gonyllus bojerii.

Ablepharus peronii.

Four species of chameleon are now recorded from Bourbon and one from Mauritius (J. Reay Greene, M.D., in *Pop. Science Rev.* April, 1880), but as they are not mentioned by the old writers, it is pretty certain that these creatures are recent introductions, and this is the more probable as they are favourite domestic pets.

Darwin informed me that in a work entitled *Voyage à l'Isle de France*, par un Officier du Roi, published in 1770, it is stated that a fresh-water fish had been introduced from Batavia and had multiplied. The writer also says (p. 170): "On a essayé, mais sans succès, d'y transporter des grenouilles qui mangent les œufs que les moustiques déposent sur les eaux stagnantes." It thus appears that there were then no frogs on the island.

sea rapidly deepens to more than 2,000 fathoms, so that it is truly oceanic like its larger sister isles.

Birds.—The living birds of these islands are few in number and consist mainly of peculiar species of Mascarene types, together with two peculiar genera—*Oxynotus* belonging to the *Campephagidæ* or caterpillar-catchers, a family abundant in the old-world tropics; and a dove, *Trocazza*, forming a peculiar sub-genus. The origin of these birds offers no difficulty, looking at the position of the islands and of the surrounding shoals and islets.

Extinct Birds.—These three islands are, however, pre-eminently remarkable as having been the home of a group of large ground-birds, quite incapable of flight, and altogether unlike anything found elsewhere on the globe; and which, though once very abundant, have become totally extinct within the last two hundred years. The best known of these birds is the dodo, which inhabited Mauritius; while allied species certainly lived in Bourbon and Rodriguez, abundant remains of the species of the latter island—the “solitaire,” having been discovered, corresponding with the figure and description given of it by Legouat, who resided in Rodriguez in 1692. These birds constitute a distinct family, *Dididæ*, allied to the pigeons but very isolated. They were quite defenceless, and were rapidly exterminated when man introduced dogs, pigs, and cats into the island, and himself sought them for food. The fact that such perfectly unprotected creatures survived in great abundance to a quite recent period in these three islands only, while there is no evidence of their ever having inhabited any other countries whatever, is itself almost demonstrative that Mauritius, Bourbon, and Rodriguez are very ancient but truly oceanic islands. From what we know of the general similarity of Miocene birds to living genera and families, it seems clear that the origin of so remarkable a type as the dodos must date back to early Tertiary times. If we suppose some ancestral ground-feeding pigeon of large size to have reached the group by means of intervening islands afterwards submerged, and to have thenceforth remained to increase and multiply unchecked by the attacks of any more power-

ful animals, we can well understand that the wings, being useless, would in time become almost aborted.¹ It is also not improbable that this process would be aided by natural selection, because the use of wings might be absolutely prejudicial to the birds in their new home. Those that flew up into trees to roost, or tried to cross over the mouths of rivers, might be blown out to sea and destroyed, especially during the hurricanes which have probably always more or less devastated the islands; while on the other hand the more bulky and short-winged individuals, who took to sleeping on the ground in the forest, would be preserved from such dangers, and perhaps also from the attacks of birds of prey which may always have visited the islands. But whether or no this was the mode by which these singular birds acquired their actual form and structure, it is perfectly certain that their existence and development depended on complete isolation and on freedom from the attacks of enemies. We have no single example of such defenceless birds having ever existed on a continent at any geological period, whereas analogous though totally distinct forms do exist in New Zealand, where enemies are equally wanting. On the other hand, every continent has always produced abundance of carnivora adapted to prey upon the herbivorous animals inhabiting it at the same period; and we may therefore be sure that

¹ That the dodo is really an abortion from a more perfect type, and not a direct development from some lower form of wingless bird, is shown by its possessing a keeled sternum, though the keel is exceedingly reduced, being only three-quarters of an inch deep in a length of seven inches. The most terrestrial pigeon—the Didunculus of the Samoan Islands, has a far deeper and better developed keel, showing that in the case of the dodo the degradation has been extreme. We have also analogous examples in other extinct birds of the same group of islands, such as the flightless Rails—*Aphanapteryx* of Mauritius and *Erythromachus* of Rodriguez, as well as the large parrot—*Lophopsittacus* of Mauritius, and the Night Heron, *Nycticorax megacephala* of Rodriguez, the last two birds probably having been able to fly a little. The commencement of the same process is to be seen in the peculiar dove of the Seychelles, *Turtur rostratus*, which, as Mr. Edward Newton has shown, has much shorter wings than its close ally, *T. picturatus*, of Madagascar. For a full and interesting account of these and other recently extinct birds see Professor Newton's article on "Fossil Birds" in the *Encyclopædia Britannica*, ninth edition, vol. iii., p. 732; and that on "The Extinct Birds of Rodriguez," by Dr. A. Günther and Mr. E. Newton, in the Royal Society's volume on the Transit of Venus Expedition.

these islands have never formed part of a continent during any portion of the time when the dodos inhabited them.

It is a remarkable thing that an ornithologist of Dr. Hartlaub's reputation, looking at the subject from a purely ornithological point of view, should yet entirely ignore the evidence of these wonderful and unique birds against his own theory, when he so confidently characterises Lemuria as "that sunken land, which, containing parts of Africa, must have extended far eastward over Southern India and Ceylon, and the highest points of which we recognise in the volcanic peaks of Bourbon and Mauritius, and in the central range of Madagascar itself—the last resorts of the mostly extinct Lemurine race which formerly peopled it."¹ It is here implied that lemurs formerly inhabited Bourbon and Mauritius, but of this there is not a particle of evidence, and we feel pretty sure that had they done so the dodos would never have been developed there. In Madagascar there are no traces of dodos, while there are remains of extinct gigantic struthious birds of the genus *Æpyornis*, which were no doubt as well able to protect themselves against the smaller carnivora as are the ostriches, emus, and cassowaries in their respective countries at the present day.

The whole of the evidence at our command, therefore, tends to establish in a very complete manner the "oceanic" character of the three islands—Mauritius, Bourbon, and Rodriguez, and that they have never formed part of "Lemuria" or of any continent.

Reptiles.—Mauritius, like Bourbon, has lizards, some of which are peculiar species; but no snakes, and no frogs or toads but such as have been introduced.² Strange to say, however, a small islet called Round Island, only about a mile across, and situated about fourteen miles north-east of Mauritius, possesses a snake which is not only unknown in Mauritius, but also in any other part of the world, being

¹ See *Ibis*, 1877, p. 334.

² A common Indian and Malayan toad (*Bufo melanostictus*) has been introduced into Mauritius and also some European toads, as I am informed by Dr. Günther.

altogether confined to this minute islet! It belongs to the boa family, and forms a peculiar and very distinct genus, *Casaria*, whose nearest allies seem to be the *Ungalia* of Cuba and *Bolyeria* of Australia. It is hardly possible to believe that this serpent has very long maintained itself on so small an island; and though we have no record of its existence on Mauritius, it may very well have inhabited the lowland forests without being met with by the early settlers; and the introduction of swine, which soon ran wild and effected the final destruction of the dodo, may also have been fatal to this snake. It is, however, now almost certainly confined to the one small islet, and is probably the land-vertebrate of most restricted distribution on the globe.

On the same island there is a small lizard, *Scelotes bojeri*, recorded also from Mauritius and Bourbon, though it appears to be rare in both islands; but a gecko, *Phelsuma guentheri*, is restricted to the island. As Round Island is connected with Mauritius by a bank under a hundred fathoms below the surface, it has probably been once joined to it, and when first separated would have been both much larger and much nearer the main island, circumstances which would greatly facilitate the transmission of these reptiles to their present dwelling-place, where they have been able to maintain themselves owing to the complete absence of competition, while some of them have become extinct in the larger island.

Flora of Madagascar and the Mascarene Islands.—The botany of the great island of Madagascar has been perhaps more thoroughly explored than that of the opposite coasts of Africa, so that its peculiarities may not be really so great as they now appear to be. Yet there can be no doubt of its extreme richness and grandeur, its remarkable speciality, and its anomalous external relations. It is characterised by a great abundance of forest-trees and shrubs of peculiar genera or species, and often adorned with magnificent flowers. Some of these are allied to African forms, others to those of Asia, and it is said that of the two affinities the latter preponderates. But there are also, as in the animal world, some decided South

American relations, while other groups point to Australia, or are altogether isolated.

No less than 3,740 flowering plants are now known from Madagascar with 360 ferns and fern-allies. The most abundant natural orders are the following :

	Species.		Species.
Leguminosæ	346	Cyperaceæ	160
Ferns	318	Rubiaceæ	147
Compositæ	281	Acanthaceæ	131
Euphorbiaceæ.....	228	Gramineæ	130
Orchideæ	170		

The flora contains representatives of 144 natural orders and 970 genera, one of the former and 148 of the latter being peculiar to the island. The peculiar order, Chælnaceæ, comprises seven genera and twenty-four species; while Rubiaceæ and Compositæ have the largest number of peculiar genera, followed by Leguminosæ and Melastomaceæ. Nearly three-fourths of the species are endemic.

Beautiful flowers are not conspicuous in the flora of Madagascar, though it contains several magnificent flowering plants. A shrub with the dreadful name *Harpagophytum Grandidieri* has bunches of gorgeous red flowers; *Tristellateia madagascariensis* is a climbing plant with spikes of rich yellow flowers; while *Poinciana regia*, a tall tree, *Rhodolana altivola* and *Astrapea Wallichii*, shrubs, are among the most magnificent flowering plants in the world. *Disa Buchenaviana*, *Commelina madagascariensis*, and *Tachiadenus platypterus* are fine blue-flowered plants, while the superb orchid *Angraecum sesquipedale*, *Vinca rosea*, *Euphorbia splendens*, and *Stephanctis floribunda*, have been long cultivated in our hot-houses. There are also many handsome Combretaceæ, Rubiaceæ, and Leguminosæ; but, as in most tropical regions, this wealth of floral beauty has to be searched for, and produces little effect in the landscape.

The affinities of the Madagascar flora are to a great extent in accordance with those of the fauna. The tropical portion of the flora agrees closely with that of tropical Africa, while the plants of the highlands are

equally allied to those of the Cape and of the mountains of Central Africa. Some Asiatic types are present which do not occur in Africa; and even the curious American affinities of some of the animals are reproduced in the vegetable kingdom. These last are so interesting that they deserve to be enumerated. An American genus of Euphorbiaceæ, *Omphalea*, has one species in Madagascar, and *Pedilanthus*, another genus of the same natural order, has a similar distribution. *Myrosma*, an American genus of Scitamineæ has one Madagascar species; while the celebrated "travellers' tree," *Ravennala madagascariensis*, belonging to the order Musaceæ, has its nearest ally in a plant inhabiting N. Brazil and Guiana. *Echinolæna*, a genus of grasses, has the same distribution.¹

Of the flora of the smaller Madagascarian islands we possess a fuller account, owing to the recent publication of Mr. Baker's *Flora of the Mauritius and the Seychelles*, including also Rodriguez. The total number of species in this flora is 1,058, more than half of which (536) are exclusively Mascarene—that is, found only in some of the islands of the Madagascar group, while nearly a third (304) are endemic or confined to single islands. Of the widespread plants sixty-six are found in Africa but not in Asia, and eighty-six in Asia but not in Africa, showing a similar Asiatic preponderance to what is said to occur in Madagascar. With the genera, however, the proportions are different, for I find by going through the whole of the generic distributions as given by Mr. Baker, that out of the 440 genera of wild plants fifty are endemic, twenty-two are Asiatic but not African, while twenty-eight are African but not Asiatic. This implies that the more ancient connection has been on the side of Africa, while a more recent immigration, shown by identity of species, has come from the side of Asia; and it is already certain that when the flora of Madagascar is more thoroughly worked out, a still greater African preponderance will be found in that island.

¹ This brief account of the Madagascar flora has been taken from a very interesting paper by the Rev. Richard Baron, F.L.S., F.G.S., in the *Journal of the Linnean Society*, Vol. XXV., p. 246; where much information is given on the distribution of the flora within the island.

A few Mascarene genera are found elsewhere only in South America, Australia, or Polynesia; and there are also a considerable number of genera whose metropolis is South America, but which are represented by one or more species in Madagascar, and by a single often widely distributed species in Africa. This fact throws light upon the problem offered by those mammals, reptiles, and insects of Madagascar which now have their only allies in South America, since the two cases would be exactly parallel were the African plants to become extinct. Plants, however, are undoubtedly more long-lived specifically than animals—especially the more highly organised groups, and are less liable to complete extinction through the attacks of enemies or through changes of climate or of physical geography; hence we find comparatively few cases in which groups of Madagascar plants have their *only* allies in such distant regions as America and Australia, while such cases are numerous among animals, owing to the extinction of the allied forms in intervening areas, for which extinction, as we have already shown, ample cause can be assigned.

Curious Relations of Mascarene Plants.—Among the curious affinities of Mascarene plants we have culled the following from Mr. Baker's volume. *Trochetia*, a genus of Sterculiaceæ, has four species in Mauritius, one in Madagascar, and one in the remote island of St. Helena. *Mathurina*, a genus of Turneraceæ, consisting of a single species peculiar to Rodriguez, has its nearest ally in another monotypic genus, *Erblichia*, confined to Central America. *Siegesbeckia*, one of the Compositæ, consists of two species, one inhabiting the Mascarene islands, the other Peru. *Labourdonasia*, a genus of Sapotaceæ, has two species in Mauritius, one in Natal, and one in Cuba. *Nesogenes*, belonging to the verbena family, has one species in Rodriguez and one in Polynesia. *Mespilodaphne*, an extensive genus of Lauraceæ, has six species in the Mascarene islands, and all the rest (about fifty species) in South America. *Nepenthes*, the well-known pitcher plants, are found chiefly in the Malay Islands, South China, and Ceylon, with species in the Seychelles Islands,

and in Madagascar. *Milla*, a large genus of Liliaceæ, is exclusively American, except one species found in Mauritius and Bourbon. *Agauria*, a genus of Ericaceæ, is found in Madagascar, the Mascarene islands, the plateau of Central Africa, and the Camaroon Mountains in West Africa. An acacia, found in Mauritius and Bourbon (*A. heterophylla*), can hardly be separated specifically from *Acacia koa* of the Sandwich Islands. The genus *Pandanus*, or screw-pine, has sixteen species in the three islands—Mauritius, Rodriguez, and the Seychelles—all being peculiar, and none ranging beyond a single island. Of palms there are fifteen species belonging to ten genera, and all these genera are peculiar to the islands. We have here ample evidence that plants exhibit the same anomalies of distribution in these islands as do the animals, though in a smaller proportion; while they also exhibit some of the transitional stages by which these anomalies have, in all probability, been brought about, rendering quite unnecessary any other changes in the distribution of sea and land than physical and geological evidence warrants.¹

¹ It may be interesting to botanists and to students of geographical distribution to give here an enumeration of the endemic genera of the *Flora of the Mauritius and the Seychelles*, as they are nowhere separately tabulated in that work.

<i>Aphloia</i> (Bixaceæ)	1 sp., a shrub, Maur., Rod., Sey., also Madagascar.
<i>Medusagyna</i> (Ternstroemiaceæ)	1 sp., a shrub, Seychelles.
<i>Astiria</i> (Stereuliaceæ)	1 sp., a shrub, Mauritius.
<i>Quivisia</i> (Meliaceæ)	3 sp., shrubs, Mauritius (2 sp.), Rodriguez (1 sp.), also Bourbon.
<i>Cossignya</i> (Sapindaceæ)	1 sp., a shrub, Mauritius, also Bourbon.
<i>Hornea</i>	1 sp., a shrub, Mauritius.
<i>Stadtmanmia</i>	1 sp., a shrub, Mauritius.
<i>Doratoxylon</i>	1 sp., a shrub, Mauritius and Bourbon.
<i>Gagnebina</i> (Leguminosæ)	1 sp., a shrub, Mauritius, also Madagascar.
<i>Roussea</i> (Saxifragaceæ)	1 sp., a climbing shrub, Mauritius and Bourbon.
<i>Tetrataxis</i> (Lythraceæ)	1 sp., a shrub, Mauritius.
<i>Psiloxylon</i>	1 sp., a shrub, Mauritius and Bourbon.
<i>Mathurina</i> (Turneraceæ)	1 sp., a shrub, Rodriguez.
<i>Pectidia</i> (Myrtaceæ)	1 sp., a tree, Mauritius.
<i>Danais</i> (Rubiaceæ)	4 sp., climbing shrubs, Maur. (1 sp.), Rodn. (1 sp.), also Bourbon and Madagascar.
<i>Fernelia</i> (Rubiaceæ)	1 sp., a shrub, Mauritius and Rodriguez.
<i>Pyrostria</i>	6 sp., shrubs, Mauritius (3 sp.), also Bourbon and Madagascar.
<i>Seyphochlamys</i> (Rubiaceæ)	1 sp., a shrub, Rodriguez.
<i>Myonima</i>	3 sp., shrubs, Mauritius, also Bourbon.
<i>Cyllindrocline</i> (Compositæ)	1 sp., a shrub, Mauritius.
<i>Monarrhenus</i>	2 sp., shrubs, Mauritius, also Bourbon and Madagascar.

Fragmentary Character of the Mascarene Flora.—Although the peculiar character and affinities of the vegetation of these islands is sufficiently apparent, there can be little doubt that we only possess a fragment of the rich flora which once adorned them. The cultivation of sugar, and other tropical products, has led to the clearing away of the virgin forests from all the lowlands, plateaus, and accessible slopes of the mountains, so that remains of the aboriginal woodlands only linger in the recesses of the hills, and numbers of forest-haunting plants must inevitably have been exterminated. The result is, that nearly three hundred species of foreign plants have run wild in Mauritius, and have in their turn helped to extinguish the native

Faujasia (Compositæ).....	3 sp., shrubs, Mauritius, also Bourbon and Madagascar.
Heterocheania (Campanulaceæ).....	1 sp., a shrub, Mauritius, also Bourbon.
Tanulleyia (Asclepiadaceæ).....	1 sp., a climber, Rodriguez.
Decanema ".....	1 sp., a climber, Mauritius, also Madagascar.
Nicodemis (Loganiaceæ).....	2 sp., shrubs, Mauritius (1 sp.), also Comoro Islands and Madagascar.
Bryodes (Scrophulariaceæ).....	1 sp., herb, Mauritius.
Radamaea ".....	2 sp., herb, Seychelles (1 sp.), and Madagascar.
Cola (Bignoniaceæ).....	10 sp., Mauritius (1 sp.), Seychelles (1 sp.), also Bourbon and Madagascar. (Shrubs, trees, or climbers.)
Obetia (Urticaceæ).....	2 sp., shrubs, Mauritius, Seychelles, and Madagascar.
Bosquia (Moracæ).....	3 sp., trees, Seychelles (1 sp.), also Madagascar.
Monimia (Monimiaceæ).....	3 sp., trees, Mauritius (2 sp.), also Bourbon.
Cynorchis (Orchideæ).....	3 sp., herb, ter., Mauritius.
Amphorchis ".....	1 sp., herb, ter., Mauritius, also Bourbon.
Arnottia ".....	2 sp., herb, ter., Mauritius, also Bourbon.
Aplastellia ".....	1 sp., herb, ter., Mauritius.
Cryptopus ".....	1 sp., herb, Epiphyte, Mauritius, also Bourbon and Madagascar.
Lomatophyllum (Liliaceæ).....	3 sp., shrubs (succulent), Mauritius, also Bourbon.
Lodoicea (Palmeæ).....	1 sp., tree, Seychelles.
Latania ".....	3 sp., trees, Mauritius (2 sp.), Rodriguez, also Bourbon.
Hyophorbe ".....	3 sp., trees, Mauritius (2 sp.), Rodriguez, also Bourbon.
Dietyosperma ".....	1 sp., tree, Mauritius, Rodriguez, also Bourbon.
Acanthophasix ".....	2 sp., trees, Mauritius, also Bourbon.
Deckenia ".....	1 sp., tree, Seychelles.
Nephrosperma ".....	1 sp., tree, Seychelles.
Roscheria ".....	1 sp., tree, Seychelles.
Verschaffeltia ".....	1 sp., tree, Seychelles.
Stevensonia ".....	1 sp., tree, Seychelles.
Ochropteris (Filices).....	1 sp., herb, Mauritius, also Bourbon and Madagascar.

Among the curious features in this list are the great number of endemic shrubs in Mauritius, and the remarkable assemblage of five endemic genera of palms in the Seychelles Islands. We may also notice that one palm (*Latania loddigesii*) is confined to Round Island and two other adjacent islets, offering a singular analogy to the peculiar snake also found there.

species. In the Seychelles, too, the indigenous flora has been almost entirely destroyed in most of the islands, although the peculiar palms, from their longevity and comparative hardiness, have survived. Mr. Geoffrey Nevill tells us, that at Mahé, and most of the other islands visited by him, it was only in a few spots near the summits of the hills that he could perceive any remains of the ancient flora. Pine-apples, cinnamon, bamboos, and other plants have obtained a firm footing, covering large tracts of country and killing the more delicate native flowers and ferns. The pine-apple, especially, grows almost to the tops of the mountains. Where the timber and shrubs have been destroyed, the water falling on the surface immediately cuts channels, runs off rapidly, and causes the land to become dry and arid; and the same effect is largely seen both in Mauritius and Bourbon, where, originally, dense forest covered the entire surface, and perennial moisture, with its ever-accompanying luxuriance of vegetation, prevailed.

Flora of Madagascar Allied to that of South Africa.—In my *Geographical Distribution of Animals* I have remarked on the relation between the insects of Madagascar and those of south temperate Africa, and have speculated on a great *southern* extension of the continent at the time when Madagascar was united with it. As supporting this view I now quote Mr. Bentham's remarks on the Compositæ. He says: "The connections of the Mascarene endemic Compositæ, especially those of Madagascar itself, are eminently with the southern and sub-tropical African races; the more tropical races, Plucheineæ, &c., may be rather more of an Asiatic type." He further says that the Composite flora is almost as strictly endemic as that of the Sandwich Islands, and that it is much diversified, with evidences of great antiquity, while it shows insular characteristics in the tendency to tall shrubby or arborescent forms in several of the endemic or prevailing genera.

Preponderance of Ferns in the Mascarene Flora.—A striking character of the flora of these smaller Mascarene islands is the great preponderance of ferns, and next to them of orchidææ. The following figures are taken from

Mr. Baker's *Flora* for Mauritius and the Seychelles, and from an estimate by M. Frappier of the flora of Bourbon given in Maillard's volume already quoted :—

<i>Mauritius, &c.</i>		<i>Bourbon.</i>	
Ferns.....	168	Ferns.....	240
Orchideæ.....	79	Orchideæ.....	120
Gramineæ.....	69	Gramineæ.....	60
Cyperaceæ.....	62	Compositæ.....	60
Rubiaceæ.....	57	Leguminosæ.....	36
Euphorbiaceæ.....	45	Rubiaceæ.....	24
Compositæ.....	43	Cyperaceæ.....	24
Leguminosæ.....	41	Euphorbiaceæ.....	18

The cause of the great preponderance of ferns in oceanic islands has already been discussed in my book on *Tropical Nature*; and we have seen that Mauritius, Bourbon, and Rodriguez must be classed as such, though from their proximity to Madagascar they have to be considered as satellites to that great island. The abundance of orchids, the reverse of what occurs in remoter oceanic islands, may be in part due to analogous causes. Their usually minute and abundant seeds would be as easily carried by the wind as the spores of ferns, and their frequent epiphytic habit affords them an endless variety of stations on which to vegetate, and at the same time removes them in a great measure from the competition of other plants. When, therefore, the climate is sufficiently moist and equable, and there is a luxuriant forest vegetation, we may expect to find orchids plentiful on such tropical islands as possess an abundance of insects adapted to fertilise them, and which are not too far removed from other lands or continents from which their seeds might be conveyed.

Concluding Remarks on Madagascar and the Mascarene Islands.—There is probably no portion of the globe that contains within itself so many and such varied features of interest connected with geographical distribution, or which so well illustrates the mode of solving the problems it presents, as the comparatively small insular region which comprises the great island of Madagascar and the smaller islands and island-groups which immediately surround it. In Madagascar we have a continental island of the first rank, and undoubtedly of immense antiquity; we have detached fragments of this island in the Comoros and

Aldabra; in the Seychelles we have the fragments of another very ancient island, which may perhaps never have been continental; in Mauritius, Bourbon, and Rodriguez we have three undoubtedly oceanic islands; while in the extensive banks and coral reefs of Cargados, Saya de Malha, the Chagos, and the Maldivé Isles, we have indications of the submergence of many large islands which may have aided in the transmission of organisms from the Indian Peninsula. But between and around all these islands we have depths of 2,500 fathoms and upwards, which renders it very improbable that there has ever been here a continuous land surface, at all events during the Tertiary or Secondary periods of geology.

It is most interesting and satisfactory to find that this conclusion, arrived at solely by a study of the form of the sea-bottom and the general principle of oceanic permanence, is fully supported by the evidence of the organic productions of the several islands; because it gives us confidence in those principles, and helps to supply us with a practical demonstration of them. We find that the entire group contains just that amount of Indian forms which could well have passed from island to island; that many of these forms are slightly modified species, indicating that the migration occurred during late Tertiary times, while others are distinct genera, indicating a more ancient connection; but in no one case do we find animals which necessitate an actual land-connection, while the numerous Indian types of mammalia, reptiles, birds, and insects, which must certainly have passed over had there been such an actual land-connection, are totally wanting. The one fact which has been supposed to require such a connection—the distribution of the lemurs—can be far more naturally explained by a general dispersion of the group from Europe, where we know it existed in Eocene times; and such an explanation applies equally to the affinity of the *Insectivora* of Madagascar and Cuba; the snakes (*Herpetodryas*, &c.) of Madagascar and America; and the lizards (*Cryptoblepharus*) of Mauritius and Australia. To suppose, in all these cases, and in many others, a direct land-connection, is really absurd, because

we have the evidence afforded by geology of wide differences of distribution directly we pass beyond the most recent deposits; and when we go back to Mesozoic—and still more to Palæozoic—times, the majority of the groups of animals and plants appear to have had a world-wide range. A large number of our European Miocene genera of vertebrates were also Indian or African, or even American; the South American Tertiary fauna contained many European types; while many Mesozoic reptiles and mollusca ranged from Europe and North America to Australia and New Zealand.

By very good evidence (the occurrence of wide areas of marine deposits of Eocene age), geologists have established the fact that Africa was cut off from Europe and Asia by an arm of the sea in early Tertiary times, forming a large island-continent. By the evidence of abundant organic remains we know that all the types of large mammalia now found in Africa (but which are absent from Madagascar) inhabited Europe and Asia, and many of them also North America, in the Miocene period. At a still earlier epoch Africa may have received its lower types of mammals—lemurs, insectivora, and small carnivora, together with its ancestral struthious birds, and its reptiles and insects of American or Australian affinity; and at this period it was joined to Madagascar. Before the later continental period of Africa, Madagascar had become an island; and thus, when the large mammalia from the northern continent overran Africa, they were prevented from reaching Madagascar, which thenceforth was enabled to develop its singular forms of low-type mammalia, its gigantic ostrich-like *Æpyornis*, its isolated birds, its remarkable insects, and its rich and peculiar flora. From it the adjacent islands received such organisms as could cross the sea; while they transmitted to Madagascar some of the Indian birds and insects which had reached them.

The method we have followed in these investigations is to accept the results of geological and palæontological science, and the ascertained facts as to the powers of dispersal of the various animal groups; to take full account of the laws of evolution as affecting distribution,

and of the various ocean depths as implying recent or remote union of islands with their adjacent continents; and the result is, that wherever we possess a sufficient knowledge of these various classes of evidence, we find it possible to give a connected and intelligible explanation of all the most striking peculiarities of the organic world. In Madagascar we have undoubtedly one of the most difficult of these problems; but we have, I think, fairly met and conquered most of its difficulties. The complexity of the organic relations of this island is due, partly to its having derived its animal forms from two distinct sources—from one continent through a direct land-connection, and from another by means of intervening islands now submerged; but, mainly to the fact of its having been separated from a continent which is now, zoologically, in a very different condition from that which prevailed at the time of the separation; and to its having been thus able to preserve a number of types which may date back to the Eocene, or even to the Cretaceous, period. Some of these types have become altogether extinct elsewhere; others have spread far and wide over the globe, and have survived only in a few remote countries—and especially in those which have been more or less secured by their isolated position from the incursions of the more highly-developed forms of later times. This explains why it is that the nearest allies of the Madagascar fauna and flora are now so often to be found in South America or Australia—countries in which low forms of mammalia and birds still largely prevail;—it being on account of the long-continued isolation of all these countries that similar forms (descendants of ancient types) are preserved in them. Had the numerous suggested continental extensions connecting these remote continents at various geological periods been realities, the result would have been that all these interesting archaic forms, all these defenceless insular types, would long ago have been exterminated, and one comparatively monotonous fauna have reigned over the whole earth. So far from explaining the anomalous facts, the alleged continental extensions, had they existed, would have left no such facts to be explained.

CHAPTER XX

ANOMALOUS ISLANDS : CELEBES

Anomalous Relations of Celebes—Physical Features of the Island—Zoological Character of the Islands Around Celebes—The Malayan and Australian Banks—Zoology of Celebes : Mammalia—Probable Derivation of the Mammals of Celebes—Birds of Celebes—Bird-types Peculiar to Celebes—Celebes not Strictly a Continental Island—Peculiarities of the Insects of Celebes—Himalayan Types of Birds and Butterflies in Celebes—Peculiarities of Shape and Colour of Celebesian Butterflies—Concluding Remarks—Appendix on the Birds of Celebes.

THE only other islands of the globe which can be classed as "ancient continental" are the larger Antilles (Cuba, Haiti, Jamaica, and Porto Rico), Iceland, and perhaps Celebes. The Antilles have been so fully discussed and illustrated in my former work, and there is so little fresh information about them, that I do not propose to treat of them here, especially as they fall short of Madagascar in all points of biological interest, and offer no problems of a different character from such as have already been sufficiently explained.

Iceland, also, must apparently be classed as belonging to the "Ancient Continental Islands," for though usually described as wholly volcanic, it is, more probably, an island of varied geological structure buried under the lavas of its numerous volcanoes. But of late years extensive Tertiary deposits of Miocene age have been discovered, showing that it is not a mere congeries of

volcanoes; it is connected with the British Islands and with Greenland by seas less than 500 fathoms deep; and it possesses a few mammalia, one of which is peculiar, and at least three peculiar species of birds. It was therefore almost certainly united with Greenland, and probably with Europe by way of Britain, in the early part of the Tertiary period, and thus afforded one of the routes by which that intermigration of American and European animals and plants was effected which we know occurred during some portion of the Eocene and Miocene periods, and probably also in the Pliocene. The fauna and flora of this island are, however, so poor, and offer so few peculiarities, that it is unnecessary to devote more time to their consideration.

There remains the great Malay island—Celebes, which, owing to its possession of several large and very peculiar mammalia, must be classed, zoologically, as “ancient continental”; but whose central position and relations both to Asia and to Australia render it very difficult to decide in which of the primary zoological regions it ought to be placed, or whether it has ever been united with either of the great continents. Although I have pretty fully discussed its zoological peculiarities and past history in my *Geographical Distribution of Animals*, it seems advisable to review the facts on the present occasion, more especially as the systematic investigation of the characteristics of continental islands we have now made will place us in a better position for determining its true zoo-geographical relations.

Physical Features of Celebes.—This large and still comparatively unexplored island is interesting to the geographer on account of its remarkable outline, but much more so to the zoologist for its curious assemblage of animal forms. The geological structure of Celebes is almost unknown. The extremity of the northern peninsula is volcanic; while in the southern peninsula there are extensive deposits of a crystalline limestone, in some places overlying basalt. Gold is found in the northern peninsula and in the central mass, as well as iron, tin, and copper in small quantities; so that there can be little

CHAPTER XX

ANOMALOUS ISLANDS : CELEBES

Anomalous Relations of Celebes—Physical Features of the Island—Zoological Character of the Islands Around Celebes—The Malayan and Australian Banks—Zoology of Celebes : Mammalia—Probable Derivation of the Mammals of Celebes—Birds of Celebes—Bird-types Peculiar to Celebes—Celebes not Strictly a Continental Island—Peculiarities of the Insects of Celebes—Himalayan Types of Birds and Butterflies in Celebes—Peculiarities of Shape and Colour of Celebesian Butterflies—Concluding Remarks—Appendix on the Birds of Celebes.

THE only other islands of the globe which can be classed as "ancient continental" are the larger Antilles (Cuba, Haiti, Jamaica, and Porto Rico), Iceland, and perhaps Celebes. The Antilles have been so fully discussed and illustrated in my former work, and there is so little fresh information about them, that I do not propose to treat of them here, especially as they fall short of Madagascar in all points of biological interest, and offer no problems of a different character from such as have already been sufficiently explained.


Iceland, also, must apparently be classed as belonging to the "Ancient Continental Islands," for though usually described as wholly volcanic, it is, more probably, an island of varied geological structure buried under the lavas of its numerous volcanoes. But of late years extensive Tertiary deposits of Miocene age have been discovered, showing that it is not a mere congeries of

volcanoes; it is connected with the British Islands and with Greenland by seas less than 500 fathoms deep; and it possesses a few mammalia, one of which is peculiar, and at least three peculiar species of birds. It was therefore almost certainly united with Greenland, and probably with Europe by way of Britain, in the early part of the Tertiary period, and thus afforded one of the routes by which that intermigration of American and European animals and plants was effected which we know occurred during some portion of the Eocene and Miocene periods, and probably also in the Pliocene. The fauna and flora of this island are, however, so poor, and offer so few peculiarities, that it is unnecessary to devote more time to their consideration.

There remains the great Malay island—Celebes, which, owing to its possession of several large and very peculiar mammalia, must be classed, zoologically, as “ancient continental”; but whose central position and relations both to Asia and to Australia render it very difficult to decide in which of the primary zoological regions it ought to be placed, or whether it has ever been united with either of the great continents. Although I have pretty fully discussed its zoological peculiarities and past history in my *Geographical Distribution of Animals*, it seems advisable to review the facts on the present occasion, more especially as the systematic investigation of the characteristics of continental islands we have now made will place us in a better position for determining its true zoo-geographical relations.

Physical Features of Celebes.—This large and still comparatively unexplored island is interesting to the geographer on account of its remarkable outline, but much more so to the zoologist for its curious assemblage of animal forms. The geological structure of Celebes is almost unknown. The extremity of the northern peninsula is volcanic; while in the southern peninsula there are extensive deposits of a crystalline limestone, in some places overlying basalt. Gold is found in the northern peninsula and in the central mass, as well as iron, tin, and copper in small quantities; so that there can be little

doubt that the mountain ranges of the interior consist of ancient stratified rocks.



MAP OF CELEBES AND THE SURROUNDING ISLANDS.

The depth of sea is shown by three tints: the lightest indicating less than 100 fathoms, the medium tint less than 1,000 fathoms, and the dark tint more than 1,000 fathoms. The figures show depths in fathoms.

It is not yet known whether Celebes is completely separated from the surrounding islands by a deep sea, but

the facts at our command render it probable that it is so. The northern and eastern portions of the Celebes Sea have been ascertained to be from 2,000 to 2,600 fathoms deep, and such depths may extend over a considerable portion of it, or even be much exceeded in the centre. In the Molucca passage a single sounding on the Gilolo side gave 1,200 fathoms, and a large part of the Molucca and Banda Seas probably exceed 2,000 fathoms. The southern portion of the Straits of Macassar is full of coral reefs, and a shallow sea of less than 100 fathoms extends from Borneo to within about forty miles of the western promontory of Celebes; but farther north there is deep water close to the shore, and it seems probable that a deep channel extends quite through the straits, which have no doubt been much shallowed by the deposits from the great Bornean rivers as well as by those of Celebes itself. Southward again, the chain of volcanic islands from Bali to Timor appears to rise out of a deep ocean, the few soundings we possess showing depths of from 670 to 1,300 fathoms almost close to their northern shores. We seem justified, therefore, in concluding that Celebes is entirely surrounded by a deep sea, which has, however, become partially filled up by river deposits, by volcanic upheaval, or by coral reefs. Such shallows, where they exist, may therefore be due to antiquity and isolation, instead of being indications of a former union with any of the surrounding islands.

Zoological Character of the Islands around Celebes.—In order to have a clear conception of the peculiar character of the Celebesian fauna, we must take into account that of the surrounding countries from which we may suppose it to have received immigrants. These we may divide broadly into two groups, those on the west belonging to the Oriental region of our zoological geography, and those on the east belonging to the Australian region. Of the first group Borneo is a typical representative; and from its proximity and the extent of its opposing coasts it is the island which we should expect to show most resemblance to Celebes. We have already seen that the fauna of Borneo is essentially the same as that of Southern Asia, and that it is excessively rich in all the Malayan types of

mammalia and birds. Java and Bali closely resemble Borneo in general character, though somewhat less rich and with several peculiar forms; while the Philippine Islands, though very much poorer, and with a greater amount of speciality, yet exhibit essentially the same character. These islands, taken as a whole, may be described as having a fauna almost identical with that of Southern Asia; for no family of mammalia is found in the one which is absent from the other, and the same may be said, with very few and unimportant exceptions, of the birds; while hundreds of genera and of species are common to both.

In the islands east and south of Celebes—the Moluccas, New Guinea, and the Timor group from Lombok eastward—we find, on the other hand, the most wonderful contrast in the forms of life. Of twenty-seven families of terrestrial mammals found in the great Malay islands, all have disappeared but four, and of these it is doubtful whether two have not been introduced by man. We also find here four families of Marsupials, all totally unknown in the western islands. Even birds, though usually more widely spread, show a corresponding difference, about eleven Malayan families being quite unknown east of Celebes, where six new families make their appearance which are equally unknown to the westward.¹

We have here a radical difference between two sets of islands not very far removed from each other, the one set belonging zoologically to Asia, the other to Australia. The Asiatic or Malayan group is found to be bounded strictly by the eastward limits of the great bank (for the most part less than fifty fathoms below the surface) which

¹ *Families of Malayan Birds not found in islands East of Celebes.* *Families of Moluccan Birds not found in islands West of Celebes.*

Troglodytidae.
Sittidae.
Paridae.
Liotrichidae.
Phyllorhithidae.
Eurylamidae.
Picidae.
Indicatoridae.
Megalamidae.
Trogonidae.
Phasianidae.

Paradisæide.
Meliphagidae.
Cacatuidæ.
Platyercidae.
Trichoglossidae.
Nestoridae.

stretches out from the Siamese and Malayan peninsula as far as Java, Sumatra, Borneo, and the Philippines. To the east another bank unites New Guinea and the Papuan Islands as far as Aru, Mysol, and Waigiau, with Australia; while the Moluccas and Timor groups are surrounded by much deeper water, which forms, in the Banda and Celebes Seas and perhaps in other parts of this area, great basins of enormous depths (2,000 to 3,000 fathoms or even more) enclosed by tracts under a thousand fathoms, which separate the basins from each other and from the adjacent Pacific and Indian Oceans (see map). This peculiar formation of the sea-bottom probably indicates that this area has been the seat of great local upheavals and subsidences; and it is quite in accordance with this view that we find the Moluccas, while closely agreeing with New Guinea in their forms of life, yet strikingly deficient in many important groups, and exhibiting an altogether poverty-stricken appearance as regards the higher animals. It is a suggestive fact that the Philippine Islands bear an exactly parallel relation to Borneo, being equally deficient in many of the higher groups; and here too, in the Sooloo Sea, we find a similar enclosed basin of great depth. Hence we may in both cases connect, on the one hand, the extensive area of land-surface and of adjacent shallow sea with a long period of stability and a consequent rich development of the forms of life; and, on the other hand, a highly broken land-surface with the adjacent seas of great but very unequal depths, with a period of disturbance, probably involving extensive submersions of the land, resulting in a scanty and fragmentary vertebrate fauna.

Zoology of Celebes.—The zoology of Celebes differs so remarkably from that of both the great divisions of the Archipelago above indicated, that it is very difficult to decide in which to place it. It possesses only about sixteen species of terrestrial mammalia, so that it is at once distinguished from Borneo and Java by its extreme poverty in this class. Of this small number four belong to the Moluccan and Australian fauna—there being two marsupials of the genus *Cuscus*, and two forest rats said to be allied to Australian types.

The remaining twelve species are, generally speaking, of Malayan or Asiatic types, but some of them are so peculiar that they have no near allies in any part of the world; while the rest are of the ordinary Malay type or even identical with Malayan species, and some of these may be recent introductions through human agency. These twelve species of Asiatic type will be now enumerated. They consist of five peculiar squirrels—a group unknown farther east; a peculiar species of wild pig; a deer so closely allied to the *Cervus hippelaphus* of Borneo that it may well have been introduced by man both here and in the Moluccas; a civet, *Viverra tangalunga*, common in all the Malay Islands, and also perhaps introduced; the curious Malayan tarsier (*Tarsius spectrum*) said to be only found in a small island off the coast;—and besides these, three remarkable animals, all of large size and all quite unlike anything found in the Malay Islands or even in Asia. These are a black and almost tailless baboon-like ape (*Cynopithecus nigrescens*); an antelopean buffalo (*Anoa depressicornis*), and the strange babirusa (*Babirusa alfurus*).

None of these three animals last mentioned has any close allies elsewhere, and their presence in Celebes may be considered the crucial fact which must give us the clue to the past history of the island. Let us then see what they teach us. The ape is apparently somewhat intermediate between the great baboons of Africa and the short-tailed macaques of Asia, but its cranium shows a nearer approach to the former group, in its flat projecting muzzle, large superciliary crests, and maxillary ridges. The anoa, though anatomically allied to the buffaloes, externally more resembles the bovine antelopes of Africa; while the babirusa is altogether unlike any other living member of the swine family, the canines of the upper jaws growing directly upwards like horns, forming a spiral curve over the eyes, instead of downwards, as in all other mammalia. An approach to this peculiarity is made by the African wart-hogs, in which the upper tusk grows out laterally and then curves up; but these animals are not otherwise closely allied to the babirusa.

Probable Derivation of the Mammals of Celebes.—It is clear that we have here a group of extremely peculiar, and, in all probability, very ancient forms, which have been preserved to us by isolation in Celebes, just as the monotremes and marsupials have been preserved in Australia, and so many of the lemurs and Insectivora in Madagascar. And this compels us to look upon the existing island as a fragment of some ancient land, once perhaps forming part of the great northern continent, but separated from it far earlier than Borneo, Sumatra, and Java. The exceeding scantiness of the mammalian fauna, however, remains to be accounted for. We have seen that Formosa, a much smaller island, contains more than twice as many species; and we may be sure that at the time when such animals as apes and buffaloes existed, the Asiatic continent swarmed with varied forms of mammals to quite as great an extent as Borneo does now. If the portion of separated land had been anything like as large as Celebes now is, it would certainly have preserved a far more abundant and varied fauna. To explain the facts we have the choice of two theories:—either that the original island has since its separation been greatly reduced by submersion, so as to lead to the extinction of most of the higher land animals; or, that it originally formed part of an independent land stretching eastward, and was only united with the Asiatic continent for a short period, or perhaps even never united at all, but so connected by intervening islands separated by narrow straits that a few mammals might find their way across. The latter supposition appears best to explain the facts. The three animals in question are such as might readily pass over narrow straits from island to island; and we are thus better enabled to understand the complete absence of the arboreal monkeys, of the Insectivora, and of the very numerous and varied Carnivora and Rodents of Borneo, all of which except the squirrels are entirely unrepresented in Celebes by any peculiar and ancient forms.

The question at issue can only be finally determined by geological investigations. If Celebes has once formed part of Asia, and participated in its rich mammalian fauna, which has been since destroyed by submergence, then some

remains of this fauna must certainly be preserved in caves or late Tertiary deposits, and proofs of the submergence itself will be found when sought for. If, on the other hand, the existing animals fairly represent those which have ever reached the island, then no such remains will be discovered, and there need be no evidence of any great and extensive subsidence in late Tertiary times.

Birds of Celebes.—Having thus clearly placed before us the problem presented by the mammalian fauna of Celebes, we may proceed to see what additional evidence is afforded by the birds and any other groups of which we have sufficient information. About 164 species of true land-birds are now known to inhabit the island of Celebes itself. Considerably more than half of these (ninety-four species) are peculiar to it; twenty-nine are found also in Borneo and the other Malay Islands, to which they specially belong; while sixteen are common to the Moluccas or other islands of the Australian region; the remainder being species of wide range and not characteristic of either division of the Archipelago. We have here a large preponderance of western over eastern species of birds inhabiting Celebes, though not to quite so great an extent as in the mammalia; and the inference to be drawn from this fact is, simply, that more birds have migrated from Borneo than from the Moluccas—which is exactly what we might expect both from the greater extent of the coast of Borneo opposite that of Celebes, and also from the much greater richness in species of the Bornean than the Moluccan bird-fauna.

It is, however, to the relations of the peculiar species of Celebesian birds that we must turn, in order to ascertain the origin of the fauna in past times; and we must look to the source of the generic types which they represent to give us this information. The ninety-four peculiar species above noted belong to about sixty-six genera, of which about twenty-three are common to the whole Archipelago, and have therefore little significance. Of the remainder, twelve are altogether peculiar to Celebes; twenty-one are Malayan, but not Moluccan or Australian; while ten are Moluccan or Australian, but not Malayan. This pro-

portion does not differ much from that afforded by the non-peculiar species; and it teaches us that, for a considerable period, Celebes has been receiving immigrants from all sides, many of which have had time to become modified into distinct representative species. These evidently belong to the period during which Borneo on the one side, and the Moluccas on the other, have occupied very much the same relative position as now. There remain the twelve peculiar Celebesian genera, to which we must look for some further clue as to the origin of the older portion of the fauna; and as these are especially interesting we must examine them somewhat closely.

Bird-types Peculiar to Celebes.—First we have *Artamides*, one of the *Campephaginæ* or caterpillar-shrikes—a not very well-marked genus, and which may have been derived, either from the Malayan or the Moluccan side of the Archipelago. Two peculiar genera of kingfishers—*Monachalcyon* and *Cittura*—seem allied, the former to the widespread *Todiramphus* and to the *Caridonax* of Lombok, the latter to the Australian *Melidora*. Another kingfisher, *Ceycopsis*, combines the characters of the Malayan *Ceyx* and the African *Ispidina*, and thus forms an example of an ancient generalised form analogous to what occurs among the mammalia. *Streptocitta* is a peculiar form allied to the magpies; while *Basilornis* (found also in *Ceram*), *Enodes*, and *Scissirostrum*, are very peculiar starlings, the latter altogether unlike any other bird, and perhaps forming a distinct sub-family. *Meropogon* is a peculiar bee-eater, allied to the Malayan *Nyctiornis*; *Rhamphococyx* is a modification of *Phaenicophaes*, a Malayan genus of cuckoos; *Prioniturus* (found also in the Philippines) is a genus of parrots distinguished by racket-formed tail feathers, altogether unique in the order; while *Megacephalon* is a remarkable and very isolated form of the Australian *Megapodiidæ*, or mound-builders.

Omitting those whose affinity may be pretty clearly traced to groups still inhabiting the islands of the western or the eastern half of the Archipelago, we find four birds which have no near allies at all, but appear to be either ancestral forms, or extreme modifications, of Asiatic or

African birds—Basilornis, Enodes, Scissirostrum, Ceycopsis. These may fairly be associated with the baboon-ape, anoa, and babirusa, as indicating extreme antiquity and some communication with the Asiatic continent at a period when the forms of life and their geographical distribution differed considerably from what they are at the present time.

But here again we meet with exactly the same difficulty as in the mammalia, in the comparative poverty of the types of birds now inhabiting Celebes. Although the preponderance of affinity, especially in the case of its more ancient and peculiar forms, is undoubtedly with Asia rather than with Australia; yet, still more decidedly than in the case of the mammalia, are we forbidden to suppose that it ever formed a part of the old Asiatic continent, on account of the *total* absence of so many important and extensive groups of Asiatic birds. It is not single species or even genera, but whole families that are thus absent, and among them families which are pre-eminently characteristic of all tropical Asia. Such are the Timaliidae, or babblers, of which there are twelve genera in Borneo, and nearly thirty genera in the Oriental Region, but of which one species only, hardly distinguishable from a Malayan form, inhabits Celebes; the Phyllornithidae, or green bulbuls, and the Pycnonotidae, or bulbuls, both absolutely ubiquitous in tropical Asia and Malaya, but unknown in Celebes; the Eurylæmidæ, or gapers, found everywhere in the great Malay Islands; the Megalæmidæ, or barbets; the Trogonidae, or trogons; and the Phasianidae, or pheasants, all pre-eminently Asiatic and Malayan but all absent from Celebes, with the exception of the common jungle-fowl, which, owing to the passion of Malays for cock-fighting, may have been introduced. To these important *families* may be added Asiatic and Malayan *genera* by the score; but, confining ourselves to these seven ubiquitous families, we must ask,—Is it possible, that, at the period when the ancestors of the peculiar Celebes mammals entered the island, and when the forms of life, though distinct, could not have been quite unlike those now living, it could have actually formed a part of the continent without

possessing representatives of the greater part of these extensive and important families of birds? To get rid altogether of such varied and dominant types of bird-life by any subsequent process of submersion is more difficult than to exterminate mammalia; and we are therefore again driven to our former conclusion—that the present land of Celebes has never (in Tertiary times) been united to the Asiatic continent, but has received its population of Asiatic forms by migration across narrow straits and intervening islands. Taking into consideration the amount of affinity on the one hand, and the isolation on the other, of the Celebesian fauna, we may probably place the period of this earlier migration in the early part of the latter half of the Tertiary period, that is, in middle or late Miocene times.

Celebes not Strictly a Continental Island.—A study of the mammalian and of the bird-fauna of Celebes thus leads us in both cases to the same conclusion, and forbids us to rank it as a strictly continental island on the Asiatic side. But facts of a very similar character are equally opposed to the idea of a former land-connection with Australia or New Guinea, or even with the Moluccas. The numerous marsupials of those countries are all wanting in Celebes, except the phalangers of the genus *Cuscus*, and these arboreal creatures are very liable to be carried across narrow seas on trees uprooted by earthquakes or floods. The terrestrial cassowaries are equally absent; and thus we can account for the presence of all the Moluccan or Australian types actually found in Celebes without supposing any land-connection on this side during the Tertiary period. The presence of the Celebes ape in the island of Batchian, and of the babirusa in Bouru, can be sufficiently explained by a somewhat closer approximation of the respective lands, or by a few intervening islands which have since disappeared, or it may even be due to human agency.

If the explanation now given of the peculiar features presented by the fauna of Celebes be the correct one, we are fully justified in classing it as an "anomalous island," since it possesses a small but very remarkable mammalian fauna, without ever having been directly united with any

continent or extensive land; and, both by what it has and what it wants, occupies such an exactly intermediate position between the Oriental and Australian regions that it will perhaps ever remain a mere matter of opinion with which it should properly be associated. Forming, as it does, the western limit of such typical Australian groups as the Marsupials among mammalia, and the Trichoglossidæ and Meliphagidæ among birds, and being so strikingly deficient in all the more characteristic Oriental families and genera of both classes, I have always placed it in the Australian Region; but it may perhaps with equal propriety be left out of both till a further knowledge of its geology enables us to determine its early history with more precision.

Peculiarities of the Insects of Celebes.—The only other class of animals in Celebes, of which we have a tolerable knowledge, is that of insects, among which we meet with peculiarities of a very remarkable kind, and such as are found in no other island on the globe. Having already given a full account of some of these peculiarities in a paper read before the Linnean Society—republished in my *Contributions to the Theory of Natural Selection*,—while others have been discussed in my *Geographical Distribution of Animals* (Vol. I. p. 434)—I will only here briefly refer to them in order to see whether they accord with, or receive any explanation from, the somewhat novel view of the past history of the island here advanced.

The general distribution of the two best known groups of insects—the butterflies and the beetles—agrees very closely with that of the birds and mammalia, inasmuch as Celebes forms the eastern limit of a number of Asiatic and Malayan genera, and at the same time the western limit of several Moluccan and Australian genera, the former perhaps preponderating as in the higher animals.

Himalayan Types of Birds and Butterflies in Celebes.—A curious fact of distribution exhibited both among butterflies and birds, is the occurrence in Celebes of species and genera unknown to the adjacent islands, but only found again when we reach the Himalayan mountains or the Indian Peninsula. Among birds we have a small yellow

flycatcher (*Myiolestes helianthea*), a flower-pecker (*Pachyglossa aurcolimbata*), a finch (*Munia brunneiceps*), and a roller (*Coracias temminckii*), all closely allied to Indian (not Malayan) species,—all the genera, except *Munia*, being, in fact, unknown in any Malay island. An exactly parallel case is that of a butterfly of the genus *Dichorhagia*, which has a very close ally in the Himalayas, but nothing like it in any intervening country. These facts call to mind the similar case of Formosa, where some of its birds and mammals occurred again, under identical or closely allied forms, in the Himalayas; and in both instances they can only be explained by going back to a period when the distribution of these forms was very different from what it is now.

Peculiarities of Shape and Colour in Celebesian Butterflies.—Even more remarkable are the peculiarities of shape and colour in a number of Celebesian butterflies of different genera. These are found to vary all in the same manner, indicating some general cause of variation able to act upon totally distinct groups, and produce upon them all a common result. Nearly thirty species of butterflies, belonging to three different families, have a common modification in the shape of their wings, by which they can be distinguished at a glance from their allies in any other island or country whatever; and all these are larger than the representative forms inhabiting most of the adjacent islands.¹ No such remarkable local modification as this is known to occur in any other part of the globe; and whatever may have been its cause, that cause must certainly have been long in action, and have been confined to a limited area. We have here, therefore, another argument in favour of the long-continued isolation of Celebes from all the surrounding islands and continents—a hypothesis which we have seen to afford the best, if not the only, explanation of its peculiar vertebrate fauna.

Concluding Remarks.—If the view here given of the origin of the remarkable Celebesian fauna is correct, we have in this island a fragment of the great eastern

¹ For outline figures of the chief types of these butterflies, see my *Malay Archipelago*, Vol. I. p. 441, or p. 216 of the tenth edition.

continent which has preserved to us, perhaps from Miocene times, some remnants of its ancient animal forms. There is no other example on the globe of an island so closely surrounded by other islands on every side, yet preserving such a marked individuality in its forms of life; while, as regards the special features which characterise its insects, it is, so far as yet known, absolutely unique. Unfortunately very little is known of the botany of Celebes, but it seems probable that its plants will to some extent partake of the speciality which so markedly distinguishes its animals; and there is here a rich field for any botanist who is able to penetrate to the forest-clad mountains of its interior.

APPENDIX TO CHAPTER XX

The following list of the Land Birds of Celebes and the adjacent islands which partake of its zoological peculiarities, in which are incorporated all the species discovered up to 1890, has been drawn up from the following sources :—

1. A List of the Birds known to inhabit the Island of Celebes. By Arthur, Viscount Walden, F.R.S. (Trans. Zool. Soc. 1872. Vol. viii. pt. ii.)
2. Intorno al Genere *Hermotimia*. (Rchb.) Nota di Tommaso Salvadori. (Atti della Reale Accademia delle Scienze di Torino. Vol. x. 1874.)
3. Intorno a due Collezioni di Ucelli di Celebes—Note di Tommaso Salvadori. (Annali del Mus. Civ. di St. Nat. di Genova. Vol. vii. 1875.)
4. Beiträge zur Ornithologie von Celebes und Sangir. Von Dr. Friedrich Brüggemann. Bremen, 1876.
5. Intorno a due piccole Collezioni di Ucelli di Isole Sanghir e di Tifore. Nota di Tommaso Salvadori. (Annali del Mus. Civ. di St. Nat. di Genova. Vol. ix. 1876-77.)
6. Intorno alle Specie di Nettarinie delle Molucche e del Gruppo di Celebes. Note di Tommaso Salvadori. (Atti della Reale Accad. delle Scienze di Torino. Vol. xii. 1877.)
7. Descrizione di tre Nuove Specie di Ucelli, e note intorno ad altre poco conosciute delle Isole Sanghir. Per Tommaso Salvadori. (L. c. Vol. xiii. 1878.)
8. Field Notes on the Birds of Celebes. By A. B. Meyer, M.D., &c. (Ibis, 1879.)
9. On the Collection of Birds made by Dr. Meyer during his Expedition to New Guinea and some neighbouring Islands. By R. Boulder Sharpe. (Mitth. d. kgl. Zool. Mus. Dresden, 1878. Heft 3.) New species from the Sula and Sanghir Islands are described.
10. List of Birds from the Sula Islands (East of Celebes) with Descriptions of the New Species. By Alfred Russel Wallace, F.Z.S. (*Proc. Zool. Soc.* 1862, p. 333.)
11. The Zoological Record, and "The Ibis" to 1890.

LIST OF LAND BIRDS OF CELEBES

*N.B.—The Species marked with an * are not included in Viscount Walden's list. For these only, an authority is usually given.*

	Celebes	Sula Is.	SanghirIs.	Range and Remarks
TURDIDÆ.				
1. <i>Geocichla erythronota</i> ...	×			
2. <i>Monticola solitaria</i> ...	×		×	Phil., China, Japan.
SYLVIIDÆ.				
3. <i>Cisticola cursitans</i> ...	×			Assam
4. " <i>grayi</i> ...	×			
5. <i>Aerocephalus orientalis</i> ...	×			China, Japan
*6. " <i>insularis</i> ...	—	—	×	Moluccas
7. <i>Pratincola caprata</i> ...	×			Asia, Java, Timor
*8. <i>Gerygone flaveola</i> (Cab.)	× (Meyer)			(Near <i>G. sulphurea</i> , Timor)
TIMALIIDÆ.				
9. <i>Trichostoma celebense</i> ...	×			
PYCNONOTIDÆ.				
*10. <i>Criniger longirostris</i> (Wall.)		×		Oriental genus (near Bouru sp.)
11. " <i>aureus</i> (Wald.)...	×			
ORIOIIDÆ.				
12. <i>Oriolus celebensis</i> ...	×			(Var of <i>O. coronatus</i> , Java)
13. " <i>formosus</i> (Cab.) ...	—	—	×	(Var. of Philipp. sp.)
14. " <i>frontalis</i> (Wall.)...	—	×		
CAMPEPHAGIDÆ.				
15. <i>Graculus atriceps</i> ...	×			Ceram, Flores
16. " <i>leucopygius</i> ...	×			
17. " <i>temminckii</i> ...	×	×		
18. <i>Campephaga merio</i> ...	×			
*19. " <i>melanotis</i> ...	—	×		Moluccas
*20. " <i>salvadorii</i> (Sharpe)	—	—	×	
21. <i>Lalage leucopygialis</i> ...	×			
*22. " <i>dominica</i> ...	× (Meyer)	—	—	Java
23. <i>Artamides bicolor</i> ...	×			
*24. " <i>schistaceus</i> (Sharpe)	—	×		
DICRURIDÆ.				
25. <i>Dicrurus leucops</i> ...	×			
*26. " <i>axillaris</i> (Salv.)	—	—	×	
*27. " <i>pectoralis</i> (Wall.)		×		

	Celebes	Sula Is.	SanghirIs.	Range and Remarks
MUSCICAPIDÆ.				
28. <i>Cyornis rufigula</i>	×			
29. " <i>banyuans</i>	×			Java and Borneo
30. <i>Myialestes helianthea</i> ...	×			(Indian ally)
31. <i>Hypothymis puella</i>	×	×		
32. " <i>menadensis?</i>	×			
*33. <i>Monarela commutata</i> (Brugg.)	×			
*34. " <i>cinerascens</i>	—	×	(Wall.)	Moluccas
PACHYCEPHALIDÆ.				
35. <i>Hylocharis sulfuriventra</i>	×			
*36. <i>Pachycephala lineolata</i> (Wall.)	—	×	—	Bouru
*37. <i>Pachycephala rufescens</i> (Wall.)	—	×	—	Bouru
*38. <i>Pachycephala elio</i> (Wall.)	—	×	—	Bouru
LANIDÆ.				
*39. <i>Lanius magnirostris</i> (Meyer)	×	—	—	Java
CORVIDÆ.				
40. <i>Corvus enca</i>	×	×	var.	Java
*41. " <i>annectens</i> (Brugg.)	×			
42. " (Gazzola) <i>typica</i> ...	×			
43. <i>Streptocitta caledonia</i> ...	×			
44. " <i>torquata</i>	×			
*45. (<i>Charitornis albertia</i>) (Schi.)	—	×		
MELIPHAGIDÆ.				
46. <i>Myzomela chloroptera</i> ...	×			(Nearest <i>M. sanguinolenta</i> of Australia)
NECTARINIDÆ.				
47. <i>Anthreptes celebensis</i> (Shelley)	×	×	×	Siam, Malaya
48. <i>Chalcostethia porphyloama</i>	×			
*49. " <i>auriceps</i>	—	×	(Wall.)	Ternate
*50. " <i>sangirensis</i> (Meyer)	—	×		
51. <i>Cyrtostomus frenatus</i> ...	×			Moluccas and N. Guinea
52. <i>Nectarophila grayi</i>	×			
53. <i>Ethopyga flavostriata</i> ...	×			(An Oriental genus)
*54. " <i>beccarii</i> (Salv.) ...	×			
*55. " <i>duyvenbodei</i> (Seal.)	—		×	
DICÆIDÆ.				
56. <i>Zosterops intermedia</i> ...	×			Lombok
57. " <i>atrifrons</i>	×			
58. <i>Dicæum celebicum</i>	×	×		
*59. " <i>sanghirensis</i> (Salv.)	—	—	×	
*60. " <i>nelukorni</i> (Blas.)	×			
61. <i>Pachyglossa aureolimbatâ</i>	×	—	×	
HIRUNDINIDÆ.				
62. <i>Hirundo gutturalis</i>	×		×	Indian region
63. " <i>javanica</i>	×	×		Indo-Malaya
PLOCEIDÆ.				
64. <i>Munia oryzivora</i>	×			Java
65. " <i>nisoria</i>	×			Java
66. " <i>molucca</i>	×			Moluccas

LIST OF LAND BIRDS OF CELEBES

*N.B.—The Species marked with an * are not included in Viscount Walden's list. For these only, an authority is usually given.*

	Celebes	Sula Is.	Sanghir Is.	Range and Remarks
TURDIDÆ.				
1. <i>Geocichla erythronota</i> ...	×			
2. <i>Monticola solitaria</i> ...	×		×	Phil., China, Japan
SYLVIDÆ.				
3. <i>Cisticola cursitans</i> ...	×			Assam
4. " <i>grayi</i> ...	×			
5. <i>Acrocephalus orientalis</i> ...	×			China, Japan
*6. " <i>insularis</i> ...	—	—	×	Moluccas
7. <i>Pratincola caprata</i> ...	×			Asia, Java, Timor
*8. <i>Gerygone flaveola</i> (Cab.)	×	(Meyer)		(Near <i>G. sulphurea</i> , Timor)
TIMALIDÆ.				
9. <i>Trichostoma celebense</i> ...	×			
PYCNONOTIDÆ.				
*10. <i>Criniger longirostris</i> (Wall.)		×		Oriental genus (near Bouru sp.)
11. " <i>aureus</i> (Wald.)...	×			
ORIOIDÆ.				
12. <i>Oriolus celebensis</i> ...	×			(Var of <i>O. coronatus</i> , Java)
13. " <i>formosus</i> (Cab.) ...	—	—	×	(Var. of Philipp. sp.)
14. " <i>frontalis</i> (Wall.)...	—	×		
CAMPEPHAGIDÆ.				
15. <i>Campephaga atriceps</i> ...	×			Ceram, Flores
16. " <i>leucopygius</i> ...	×			
17. " <i>temminckii</i> ...	×	×		
18. <i>Campephaga morio</i> ...	×			
*19. " <i>melanotis</i> ...	—	×	(Wall.)	Moluccas
*20. " <i>salvadori</i> (Sharpe)	—	—	×	
21. <i>Lalage leucopygialis</i> ...	×			
*22. " <i>dominica</i> ...	×	(Meyer)	—	Java
23. <i>Artamides bicolor</i> ...	×			
*24. " <i>schistaceus</i> (Sharpe)	—	×		
DICRUVIDÆ.				
25. <i>Dicrurus leucops</i> ...	×			
*26. " <i>axillaris</i> (Salv.)	—	—	×	
*27. " <i>pectoralis</i> (Wall.)	—	×		

	Celebes	Sula Is.	Sanghir Is.	Range and Remarks
MUSCICAPIDÆ.				
28. <i>Cyornis rufigula</i>	×			
29. " <i>banyumas</i>	×			Java and Borneo
30. <i>Myiolestes helianthea</i>	×			(Indian ally)
31. <i>Hypothymis puellea</i>	×	×		
32. " <i>menadensis?</i>	×			
*33. <i>Monarchia commutata</i> (Brugg.)	×			
*34. " <i>cinerascens</i>	—	× (Wall.)		Moluccas
PACHYCEPHALIDÆ.				
35. <i>Hylocharis sulfuriventra</i>	×			
*36. <i>Pachycephala lineolata</i> (Wall.)	—	×	—	Bouru
*37. <i>Pachycephala rufescens</i> (Wall.)	—	×	—	Bouru
*38. <i>Pachycephala cillo</i> (Wall.)	—	×	—	Bouru
LANIDÆ.				
*39. <i>Lanius magnirostris</i> (Meyer)	×	—	—	Java
CORVIDÆ.				
40. <i>Corvus enca</i>	×	× var.		Java
*41. " <i>annectens</i> (Brugg.)	×			
42. " (<i>Gazzola</i>) <i>typica</i>	×			
43. <i>Streptocitta caledonica</i>	×			
44. " <i>torquata</i>	×			
*45. (<i>Charitornis</i>) <i>albertia</i> (Sehl.)	—	×		
MELIPHAGIDÆ.				
46. <i>Myzomela chloroptera</i>	×			(Nearest <i>M. sanguinolenta</i> of Australia)
NECTARINIDÆ.				
47. <i>Anthreptes celebensis</i> (Shelley)	×	×	×	Siam, Malaya
48. <i>Chalcostethia porphyloema</i>	×			
*49. " <i>auriceps</i>	—	× (Wall.)	—	Ternate
*50. " <i>sangirensis</i> (Meyer)	—	×	×	
51. <i>Cyrtostomus frenatus</i>	×	×	—	Moluccas and N. Guinea
52. <i>Nectarophila grayi</i>	×			
53. <i>Ethopyga flavostriata</i>	×			(An Oriental genus)
*54. " <i>boccardi</i> (Salv.)	×			
*55. " <i>duyvenbodei</i> (Sehl.)	—	—	×	
DICÆIDÆ.				
56. <i>Zosterops intermedia</i>	×			Lombok
57. " <i>atrifrons</i>	×			
58. <i>Dicaeum celebensis</i>	×	×		
*59. " <i>sanghirensis</i> (Salv.)	×	—	×	
*60. " <i>nelrkorni</i> (Blas.)	×	—	×	
61. <i>Pachyglossa aureolimbat</i>	×	—	×	
HIRUNDINIDÆ.				
62. <i>Hirundo gutturalis</i>	×		×	Indian region
63. " <i>javanica</i>	×	×		Indo-Malaya
PLOCEIDÆ.				
64. <i>Munia oryzivora</i>	×			Java
65. " <i>nisoria</i>	×			Java
66. " <i>molucca</i>	×			Moluccas

	Celebes	Sula Is.	Sanghir Is.	Range and Remarks
67. <i>Munia brunneiceps</i> ...	×			(Near <i>M. rubronigra</i> , India)
*68. " <i>jagori</i>	× (Meyer)			Philippines
STURNIDÆ.				
69. <i>Basilornis celebensis</i> ...	×			
70. <i>Acrilotheres cinereus</i> ...	×			
71. <i>Sturnia pyrrhogenys</i> ...	×			Malaya
72. <i>Calornis neglecta</i>	×	×	× var.	
*73. " <i>metallica</i>	× (Brugg.)	× (Wall.)	—	Moluccas
74. <i>Enodes erythrophrys</i> ...	×			
75. <i>Scelasiostrum pagel</i> ...	×			
ARTAMIDÆ.				
76. <i>Artamus monachus</i> ...	×	×		
77. " <i>leucorhynchus</i> ..	×			Malay Archipel.
MOTACILLIDÆ.				
78. <i>Corydalla gustavi</i>	✓			
79. <i>Budytes viridis</i>	×			Java, Moluccas
*80. <i>Calobates melanope</i> (= <i>Motac. sulfurea</i> , Brugg.)	×			China, Philipp.
PITIDÆ.				
81. <i>Pitta forsteni</i>	×			
*82. " <i>sanghirana</i> (Sehl.)...	—	—	×	
83. " <i>celebensis</i>	×			
*84. " <i>palliceps</i> (Brugg.)...	—	—	×	
*85. " <i>coruletorques</i> (Salv.)	—	—	×	
*86. " <i>irena</i> (= <i>crassirostris</i>)	—	× (Wall.)	—	Timor, Ternate?
PICIDÆ.				
87. <i>Alophonerpes fulvus</i> ...	×			
*88. " <i>wallacei</i>	×			
89. <i>Yungipicus temminckii</i> ...	×			
CUCULIDÆ.				
90. <i>Rhamphococcyx calorhynchus</i>	×			
91. <i>Pyrrhocentor celebensis</i> ..	×			
92. <i>Centropus affinis</i>	×			Java
93. " <i>javanensis</i>	×			Java, Borneo
94. <i>Cuculus canorus</i>	×			
95. <i>Cacomantis lanceolatus</i> ..	×			Java
96. " <i>sepulchralis</i> ..	×			
97. <i>Hierococcyx crassirostris</i>	×			
98. <i>Eudynamis melanorhyncha</i>	×			
*99. " <i>facialis</i> (Wall.)	—	×		
*100. " <i>orientalis</i> ...	—		× (Brugg.)	Moluccas?
101. <i>Seythoys novsehollandiæ</i>	×			Moluccas, &c.
CORACIDÆ.				
102. <i>Coracias temminckii</i> ...	×			
103. <i>Eurystomus orientalis</i> ...	×	×	×	Asia
MEROPIDÆ.				
104. <i>Meropogon forsteni</i> ...	×			
105. <i>Merops philippinus</i> ...	×			Oriental region
106. " <i>ornatus</i>	×	×		Java, Australia
ALCEDINIDÆ.				
107. <i>Alcedo moluccensis</i> ...	×		×	Moluccas
108. " <i>asiatica</i>	×			Indo-Malaya

	Celebes	Sula Is.	Sanghir Is.	Range and Remarks
109. <i>Pelargopsis melanorhyncha</i>	x	x		
*110. <i>Ceyx wallacei</i> (Sharpe)...	—	x		(Allied to Mol. sp.)
111. <i>Ceyx fallax</i>	x			
112. <i>Haleyon chloris</i>	x	x	x	All Archipel.
113. " <i>sancta</i>	x	x		All Archipel.
114. " <i>forsteni</i>	x			
115. " <i>rufa</i>	x	x		
116. <i>Monachalcyon princeps</i>	x			
*117. " <i>cyanocephala</i> (Brugg.)	x			
118. <i>Cittura cyanotis</i>	x			
*119. " <i>sanghirensis</i> (Schl.)	—	—	x	
BUCEROTIDÆ.				
120. <i>Hydrocissa exarata</i>	x			
121. <i>Cranorhinus cassidix</i>	x			
CAPRIMULGIDÆ.				
122. <i>Caprimulgus affinis</i>	x			
123. " <i>sp.</i>	x			
124. <i>Lyncornis macropterus</i>	x			
CYPSELIDÆ.				
125. <i>Dendrochelidon wallacel</i>	x	x		
126. <i>Collocalis esculenta</i>	x			Mol. to Aru Is.
127. " <i>fuciphaga</i>	x			India, Java
128. <i>Chaetura gigantea</i>	x			India, Java
PSITTACI.				
129. <i>Cacatua sulphurea</i>	x			Lombok, Flores
130. <i>Pioniturus platurus</i>	x			
131. " <i>flavicans</i>	x			
*132. <i>Platycerus dorsalis</i> , var.	—	x (Wall.)		N. Guinea?
133. <i>Taenygnathus mulleri</i>	x	x		
*134. " <i>megalorhynchus</i>	x	—	x	Moluccas. An island near Menado (Meyer)
*135. " <i>lozoniensis</i>	—	—	x (Brugg.)	
136. <i>Loriculus stigmatus</i>	x			
*137. " <i>quadricolor</i> (Wald.)	x			Togian Is., Gulf of Tomini
138. " <i>selateri</i>	?	x		
139. " <i>exilis</i>	x			
*140. " <i>catamene</i> (Schl.)...	—	—	x	
141. <i>Trichoglossus ornatus</i>	x			
*142. " <i>flavoviridis</i> (Wall.)	—	x		
143. " <i>meyeri</i>	x			
*144. <i>Eos histrio</i> = <i>E. cocinea</i>	—	—	x	
COLUMBÆ.				
145. <i>Treron vernans</i>	x			Malacca, Java, Philipp.
146. " <i>griseicauda</i>	x	x	x var. Sanghirensis	
147. <i>Ptilopus formosus</i>	x			
148. " <i>melanocephalus</i>	x	x	x var. Xanthorhœus, Salv.	Java, Lombok
149. " <i>gularis</i>	x			
*150. " <i>fischeri</i> (Brugg.)	x			
151. <i>Carpophaga paulina</i>	x	x		

	Celebes	Sula Is.	Sanghiris.	Range and Remarks
*152. <i>Carpophaga pulchella</i> ... (Wald.)	x			Togian Is. (<i>Ann. and Mag. Nat. Hist.</i> , 1874.)
153. " <i>concinna</i> ...	—	—	x (Salv.)	Ké Goram
154. " <i>rosacea</i> ...	x			Gilolo, Timor
*155. " <i>peeliorrhoea</i> (Brugg.)	x			
156. " <i>luctuosa</i> ...	x	x		
*157. " <i>bicolor</i> ...	x (Meyer)	—	x	New Guin., Moluccas
158. " <i>radiata</i> ...	x	—	x	
159. " <i>forsteni</i> ...	x			
160. <i>Macropygia albicapilla</i> ...	x	x		
161. " <i>macassaricensis</i> ...	x			
*162. " <i>sanghirensis</i> (Salv.)	—	—	x	
163. <i>Turacena menadensis</i> ...	x	x		
*164. <i>Reinwardtzenas reinwardti</i> ...	x Meyer			Moluccas & New Guin.
165. <i>Turtur tigrina</i> ...	x			Malaya, Moluccas
166. <i>Chalcophaps stephani</i> ...	x			New Guinea
167. " <i>indica</i> ...	x	x var.	x	India and Archipel.
168. <i>Phlogothra tristigmata</i> ...	x			
169. <i>Geopelia striata</i> ...	x			China, Java, Lombok
170. <i>Calenas nicobarica</i> ...	x			Malacca and New Guinea
GALLINÆ.				
171. <i>Gallus bankiva</i> ...	x			Java, Timor
172. <i>Coturnix minima</i> ...	x			(Var. of <i>C. chinensis</i>)
173. <i>Turnix rufilatus</i> ...	x			
*174. " <i>beccarii</i> (Salv.) ...	x			
175. <i>Megapodius gilberti</i> ...	x			
176. <i>Megacephalon malleo</i> ...	x	—	x	
ACCIPITRES.				
177. <i>Circus assimilis</i> ...	x			Australia
178. <i>Astur griseiceps</i> ...	x			
*179. " <i>tennirostris</i> (Brugg.)	x			
180. " <i>rhodogastra</i> ...	x			
181. " <i>trinotata</i> ...	x			
182. <i>Accipiter sulcensis</i> (Schl.)	—	x		
183. " <i>soloensis</i> ...	x			Malacca & New Guin.
184. <i>Neopus malayensis</i> ...	x			Nepaul, Sum. Java, Moluccas
185. <i>Spizaetus lanceolatus</i> ...	x	x		Oriental region
186. <i>Haliaetus leucogaster</i> ...	x	x		
187. <i>Sialornis rufipectus</i> ...	x	x		
188. <i>Buteo liventer</i> ...	x			Java, Timor
189. " <i>indicus</i> ...	x	—	x	India, Java
190. <i>Haliaastur leucosternus</i> ...	x			Moluccas, New Guin.
191. <i>Milvus affinis</i> ...	x			Australia
192. <i>Elanus hypoleucus</i> ...	x			? Java, Borneo
193. <i>Pernis ptilorhyncha</i> (var. <i>celebensis</i>) ...	x			(Var. Java, &c.)
194. <i>Baza erythrothorax</i> ...	x	x		
195. <i>Falco severus</i> ...	x			All Archipel.
196. <i>Cerchneis moluccensis</i> ...	x			Java, Moluccas
197. <i>Pollaoetus humilis</i> ...	x			India, Malaya
STRIGIDÆ.				
198. <i>Athene punctulata</i> ...	x			
199. " <i>ochracea</i> ...	x			
200. <i>Scops magicus</i> ...	x			Amboyna, &c.?
201. " <i>menadensis</i> ...	x			Flores, Madagascar
202. <i>Ninox japonicus</i> ...	x			China, Japan
*203. " <i>scutulata</i> ...	—	—	x (Salv.)	Malacca
204. <i>Strix rosenbergi</i> ...	x			

CHAPTER XXI

ANOMALOUS ISLANDS: NEW ZEALAND

Position and Physical Features of New Zealand—Zoological Character of New Zealand—Mammalia—Wingless Birds Living and Extinct—Recent Existence of the Moa—Past Changes of New Zealand deduced from its Wingless Birds—Birds and Reptiles of New Zealand—Conclusions from the Peculiarities of the New Zealand Fauna.

THE fauna of New Zealand has been so recently described, and its bearing on the past history of the islands so fully discussed in my large work already referred to, that it would not be necessary to introduce the subject again, were it not that we now approach it from a somewhat different point of view, and with some important fresh material, which will enable us to arrive at more definite conclusions as to the nature and origin of this remarkable fauna and flora. The present work is, besides, addressed to a wider class of readers than my former volumes, and it would be manifestly incomplete if all reference to one of the most remarkable and interesting of insular faunas was omitted.

The two great islands which mainly constitute New Zealand are together about as large as the kingdom of Italy. They stretch over thirteen degrees of latitude in the warmer portion of the south-temperate zone, their extreme points corresponding to the latitudes of Vienna and Cyprus. Their climate throughout is mild and

equable, their vegetation is luxuriant, and deserts or uninhabitable regions are as completely unknown as in our own islands.

The geological structure of these islands has a decidedly continental character. Ancient sedimentary rocks, granite, and modern volcanic formations abound; gold, silver, copper, tin, iron, and coal are plentiful; and there are also some



MAP SHOWING DEPTHS OF SEA AROUND AUSTRALIA AND NEW ZEALAND.

The light tint indicates a depth of less than 1,000 fathoms.
The dark tint " " more than 1,000 fathoms.

considerable deposits of early or late Tertiary age. The Secondary rocks alone are very scantily developed, and such fragments as exist are chiefly of Cretaceous age, often not clearly separated from the succeeding Eocene beds.

The position of New Zealand, in the great Southern Ocean, about 1,200 miles distant from the Australian

continent, is very isolated. It is surrounded by a moderately deep ocean; but the form of the sea-bottom is peculiar, and may help us in the solution of some of the anomalies presented by its living productions. The line of 200 fathoms encloses the two islands and extends their area considerably; but the 1,000-fathom line, which indicates the land-area that would be produced if the sea-bottom were elevated 6,000 feet, has a very remarkable conformation, extending in a broad mass westward and northward, then sending out a great arm reaching to beyond Lord Howe's Island. Norfolk Island is situated on a moderate-sized bank, while two others, much more extensive, to the north-west approach the great barrier reef, which here carries the 1,000-fathom line more than 300 miles from the coast. It is probable that a bank, less than 1,500 fathoms below the surface, extends over this area, thus forming a connection with tropical Australia and New Guinea. Temperate Australia, on the other hand, is divided from New Zealand by an oceanic gulf about 700 miles wide and between 2,000 and 3,000 fathoms deep. The 2,000-fathom line embraces all the islands immediately round New Zealand as far as the Fijis to the north, while a submarine plateau at a depth somewhere between one and two thousand fathoms stretches southward to the Antarctic continent. Judging from these indications, we should say that the most probable ancient connections of New Zealand were with tropical Australia, New Caledonia, and the Fiji Islands, and perhaps at a still more remote epoch, with the great Southern continent by means of intervening lands and islands; and we shall find that a land-connection or near approximation in these two directions, at remote periods, will serve to explain many of the remarkable anomalies which these islands present.

Zoological Character of New Zealand.—We see, then, that both geologically and geographically New Zealand has more of the character of a "continental" than of an "oceanic" island, yet its zoological characteristics are such as almost to bring it within the latter category—and it is this which gives it its anomalous character. It is usually

considered to possess no indigenous mammalia; it has no snakes, and only one frog; it possesses (living or quite recently extinct) an extensive group of birds incapable of flight; and its productions generally are wonderfully isolated, and seem to bear no predominant or close relation to those of Australia or any other continent. These are the characteristics of an oceanic island; and thus we find that the inferences from its physical structure and those from its forms of life directly contradict each other. Let us see how far a closer examination of the latter will enable us to account for this apparent contradiction.

Mammalia of New Zealand.—The only undoubtedly indigenous mammalia appear to be two species of bats, one of which (*Scotophilus tuberculatus*) is, according to Mr. Dobson, identical with an Australian form, while the other (*Mystacina tuberculata*) forms a very remarkable and isolated genus of Emballonuridæ, a family which extends throughout all the tropical regions of the globe. The genus *Mystacina* was formerly considered to belong to the American Phyllostomidæ, but this has been shown to be an error.¹ The poverty of New Zealand in bats is very remarkable when compared with our own islands where there are at least twelve distinct species, though we have a far less favourable climate.

Of the existence of truly indigenous land mammals in New Zealand there is at present no positive evidence, but there is some reason to believe that one if not two species may be found there. The Maoris say that before Europeans came to their country a forest-rat abounded and was largely used for food. They believe that their ancestors brought it with them when they first came to the country; but it has now become almost, if not quite, exterminated by the European brown rat. What this native animal was is still somewhat doubtful. Several specimens have been caught at different times which have been declared by the natives to be the true *Kiore Maori*—as they term it, but these have usually proved on examination to be either the European black rat or some of the native Australian rats which now

¹ Dobson on the Classification of Chiroptera (*Ann. and Mag. of Nat. Hist.* Nov. 1875).

often find their way on board ships. But within the last few years many skulls of a rat have been obtained from the old Maori cooking-places, and from a cave associated with moa bones; and Captain Hutton, who has examined them, states that they belong to a true *Mus*, but differ from the *Mus rattus*. This animal might have been on the islands when the Maoris first arrived, and in that case would be truly indigenous; while the Maori legend of their "ancestors" bringing the rat from their Polynesian home may be altogether a myth invented to account for its presence in the islands, because the only other land mammal which they knew—the dog—was certainly so brought. The question can only be settled by the discovery of remains of a rat in some deposit of an age decidedly anterior to the first arrival of the Maori race in New Zealand.¹

Much more interesting is the reported existence in the mountains of the South Island of a small otter-like animal. Dr. Haast has seen its tracks, resembling those of our European otter, at a height of 3,000 feet above the sea in a region never before trodden by man; and the animal itself was seen by two gentlemen near Lake Heron, about seventy miles due west of Christchurch. It was described as being dark brown and the size of a large rabbit. On being struck at with a whip, it uttered a shrill yelping sound and disappeared in the water.² An animal seen so closely as to be struck at with a whip could hardly have been mistaken for a dog—the only other animal that it could possibly be supposed to have been, and a dog would certainly not have "disappeared in the water." This account, as well as the footsteps, point to an aquatic animal; and if it now frequents only the high alpine lakes and streams, this might explain why it has never yet been captured. Hochstetter also states that it has a native name—*Waitoteke*—a striking evidence of its actual existence, while a gentleman who lived many years in the district assures me that

¹ See Buller, "On the New Zealand Rat," *Trans. of the N. Z. Institute* (1870), Vol. III. p. 1, and Vol. IX. p. 348; and Hutton, "On the Geographical Relations of the New Zealand Fauna," *Trans. N. Z. Instit.* 1872, p. 229.

² Hochstetter's *New Zealand*, p. 161, note.

it is universally believed in by residents in that part of New Zealand. The actual capture of this animal and the determination of its characters and affinities could not fail to aid us greatly in our speculations as to the nature and origin of the New Zealand fauna.¹

Wingless Birds, Living and Extinct.—Almost equally valuable with mammalia in affording indications of geographical changes are the wingless birds for which New Zealand is so remarkable. These consist of four species of Apteryx, called by the natives "kiwis,"—creatures which hardly look like birds owing to the apparent absence (externally) of tail or wings and the dense covering of hair-like feathers. They vary in size from that of a small fowl up to that of a turkey, and have a long slightly curved bill, somewhat resembling that of the snipe or ibis. Two species appear to be confined to the South Island, and one to the North Island, but all are becoming scarce, and they will no doubt gradually become extinct. These birds are generally classed with the Struthionies or ostrich tribe, but they form a distinct family, and in many respects differ greatly from all other known birds.

But besides these, a number of other wingless birds, called "moas," inhabited New Zealand during the period of human occupation, and have only recently become extinct. These were much larger birds than the kiwis, and some of them were even larger than the ostrich, a specimen

¹ The animal described by Captain Cook as having been seen at Pickersgill Harbour in Dusky Bay (Cook's 2nd Voyage, Vol. I. p. 98) may have been the same creature. He says, "A four-footed animal was seen by three or four of our people, but as no two gave the same description of it, I cannot say what kind it is. All, however, agreed that it was about the size of a cat, with short legs, and of a mouse colour. One of the seamen, and he who had the best view of it, said it had a bushy tail, and was the most like a jackal of any animal he knew." It is suggestive that, so far as the points on which "all agreed"—the size and the dark colour—this description would answer well to the animal so recently seen, while the "short legs" correspond to the otter-like tracks, and the thick tail of an otter-like animal may well have appeared "bushy" when the fur was dry. It has been suggested that it was only one of the native dogs; but as none of those who saw it took it for a dog, and the points on which they all agreed are not dog-like, we can hardly accept this explanation; while the actual existence of an unknown animal in New Zealand of corresponding size and colour is confirmed by this account of a similar animal having been seen about a century ago.

of *Dinornis maximus* mounted in the British Museum in its natural attitude being eleven feet high. They agreed, however, with the living Apteryx in the character of the pelvis and some other parts of the skeleton, while in their short bill and in some important structural features they resembled the emu of Australia and the cassowaries of New Guinea.¹ No less than eleven distinct species of these birds have now been discovered; and their remains exist in such abundance—in recent fluviatile deposits, in old native cooking places, and even scattered on the surface of the ground—that complete skeletons of several of them have been put together, illustrating various periods of growth from the chick up to the adult bird. Feathers have also been found attached to portions of the skin, as well as the stones swallowed by the birds to assist digestion, and eggs, some containing portions of the embryo bird; so that everything confirms the statements of the Maoris—that their ancestors found these birds in abundance on the islands, that they hunted them for food, and that they finally exterminated them only a short time before the arrival of Europeans.² Bones of Apteryx are also found fossil, but apparently of the same species as the living birds.

¹ Owen, "On the Genus *Dinornis*," *Trans. Zool. Soc.* Vol. X. p. 184. Mivart, "On the Axial Skeleton of the Struthionidæ," *Trans. Zool. Soc.* Vol. X. p. 51.

² The recent existence of the Moa and its having been exterminated by the Maoris appears to be at length set at rest by the statement of Mr. John White, a gentleman who has been collecting materials for a history of the natives for thirty-five years, who has been initiated by their priests into all their mysteries, and is said to "know more about the history, habits, and customs of the Maoris than they do themselves." His information on this subject was obtained from old natives long before the controversy on the subject arose. He says that the histories and songs of the Maoris abound in allusions to the Moa, and that they were able to give full accounts of "its habits, food, the season of the year it was killed, its appearance, strength, and all the numerous ceremonies which were enacted by the natives before they began the hunt, the mode of hunting, how cut up, how cooked, and what wood was used in the cooking, with an account of its nest, and how the nest was made, where it usually lived, &c." Two pages are occupied by these details, but they are only given from memory, and Mr. White promises a full account from his MSS. Many of the details given correspond with facts ascertained from the discovery of native cooking places with Moas' bones; and it seems quite incredible that such an elaborate and detailed account should be all invention. (See *Transactions of the New Zealand Institute*, Vol. VIII. p. 79.)

How far back in geological time these creatures or their ancestral types lived in New Zealand we have as yet no evidence to show. Some specimens have been found under a considerable depth of fluviatile deposits which may be of Quaternary or even of Pliocene age; but this evidently affords us no approximation to the time required for the origin and development of such highly peculiar insular forms.

Past Changes of New Zealand deduced from its Wingless Birds.—It has been well observed by Captain Hutton, in his interesting paper already referred to, that the occurrence of such a number of species of Struthious birds living together in so small a country as New Zealand is altogether unparalleled elsewhere on the globe. This is even more remarkable when we consider that the species are not equally divided between the two islands, for remains of no less than ten out of the eleven known species of *Dinornis* have been found in a single swamp in the South Island, where also three of the species of *Apteryx* occur. The New Zealand Struthiones, in fact, very nearly equal in number those of all the rest of the world, and nowhere else do more than three species occur in any one continent or island, while no more than two ever occur in the same district. Thus, there appear to be two closely allied species of ostriches inhabiting Africa and South-western Asia respectively. South America has three species of *Rhea*, each in a separate district. Australia has an eastern and a western variety of emu, and a cassowary in the north; while eight other cassowaries are known from the islands north of Australia—one from Ceram, two from the Aru Islands, one from Jobie, one from New Britain, and three from New Guinea—but of these last one is confined to the northern and another to the southern part of the island.

This law, of the distribution of allied species in separate areas—which is found to apply more or less accurately to all classes of animals—is so entirely opposed to the crowding together of no less than fifteen species of wingless birds in the small area of New Zealand, that the idea is at once suggested of great geographical changes. Captain Hutton points out that if the islands from Ceram to New Britain

were to become joined together, we should have a large number of species of cassowary (perhaps several more than are yet discovered) in one land area. If now this land were gradually to be submerged, leaving a central elevated region, the different species would become crowded together in this portion just as the moas and kiwis were in New Zealand. But we also require, at some remote epoch, a more or less complete union of the islands now inhabited by the separate species of cassowaries, in order that the common ancestral form which afterwards became modified into these species, could have reached the places where they are now found; and this gives us an idea of the complete series of changes through which New Zealand is believed to have passed in order to bring about its abnormally dense population of wingless birds. First, we must suppose a land connection with some country inhabited by struthious birds, from which the ancestral forms might be derived; secondly, a separation into many considerable islands, in which the various distinct species might become differentiated; thirdly, an elevation bringing about the union of these islands to unite the distinct species in one area; and fourthly, a subsidence of a large part of the area, leaving the present islands with the various species crowded together.

If New Zealand has really gone through such a series of changes as here suggested, some proofs of it might perhaps be obtained in the outlying islands which were once, presumably, joined with it. And this gives great importance to the statement of the aborigines of the Chatham Islands, that the *Apteryx* formerly lived there but was exterminated about 1835. It is to be hoped that some search will be made here and also in Norfolk Island, in both of which it is not improbable remains either of *Apteryx* or *Dinornis* might be discovered.

So far we find nothing to object to in the speculations of Captain Hutton, with which, on the contrary, we almost wholly concur; but we cannot follow him when he goes on to suggest an Antarctic continent uniting New Zealand and Australia with South America, and probably also with South Africa, in order to explain the existing distribution

of struthious birds. Our best anatomists, as we have seen, agree that both *Dinornis* and *Apteryx* are more nearly allied to the cassowaries and emus than to the ostriches and rheas; and we see that the form of the sea-bottom suggests a former connection with North Australia and New Guinea—the very region where these types most abound, and where in all probability they originated. The suggestion that all the struthious birds of the world sprang from a common ancestor at no very remote period, and that their existing distribution is due to direct land communication between the countries they *now* inhabit, is one utterly opposed to all sound principles of reasoning in questions of geographical distribution. For it depends upon two assumptions, both of which are at least doubtful, if not certainly false—the first, that their distribution over the globe has never in past ages been very different from what it is now; and the second, that the ancestral forms of these birds never had the power of flight. As to the first assumption, we have found in almost every case that groups now scattered over two or more continents formerly lived in intervening areas of existing land. Thus the marsupials of South America and Australia are connected by forms which lived in North America and Europe; the camels of Asia and the llamas of the Andes had many extinct common ancestors in North America; the lemurs of Africa and Asia had their ancestors in Europe, as had the trogons of South America, Africa, and tropical Asia. But besides this general evidence we have direct proof that the struthious birds had a wider range in past times than now. Remains of extinct rheas have been found in Central Brazil, and those of ostriches in North India; while remains, believed to be of struthious birds, are found in the Eocene deposits of England; and the Cretaceous rocks of North America have yielded the extraordinary toothed bird, *Hesperornis*, which Professor O. Marsh declares to have been “a carnivorous swimming ostrich.”

As to the second point, we have the remarkable fact that all known birds of this group have not only the rudiments of wing-bones, but also the rudiments of wings, that is, an external limb bearing rigid quills or largely-developed

plumes. In the cassowary these wing-feathers are reduced to long spines like porcupine-quills, while even in the Apteryx, the minute external wing bears a series of nearly twenty stiff quill-like feathers.¹ These facts render it almost certain that the struthious birds do not owe their imperfect wings to a direct evolution from a reptilian type, but to a retrograde development from some low form of winged birds, analogous to that which has produced the dodo and the solitaire from the more highly-developed pigeon-type. Professor Marsh has proved, that so far back as the Cretaceous period, the two great forms of birds—those with a keeled sternum and fairly-developed wings, and those with a convex keel-less sternum and rudimentary wings—already existed side by side; while in the still earlier Archæopteryx of the Jurassic period we have a bird with well-developed wings, and therefore probably with a keeled sternum. We are evidently, therefore, very far from a knowledge of the earliest stages of bird life, and our acquaintance with the various forms that have existed is scanty in the extreme; but we may be sure that birds acquired wings, and feathers, and some power of flight, before they developed a keeled sternum, since we see that bats with no such keel fly very well. Since, therefore, the struthious birds all have perfect feathers, and all have rudimentary wings, which are anatomically those of true birds, not the rudimentary fore-legs of reptiles, and since we know that in many higher groups of birds—as the pigeons and the rails—the wings have become more or less aborted, and the keel of the sternum greatly reduced in size by disuse, it seems probable that the very remote ancestors of the rhea, the cassowary, and the apteryx, were true flying birds, although not perhaps provided with a keeled sternum, or possessing very great powers of flight. But in addition to the possible ancestral power of flight, we have the undoubted fact that the rhea and the emu both swim freely, the former having been seen swimming from island to island off the coast of Patagonia. This, taken in connection with the wonderful aquatic ostrich of the Cretaceous period discovered by Professor Marsh, opens

¹ See fig. in *Trans. of N. Z. Institute*, Vol. III., plate 12b. fig. 2.

up fresh possibilities of migration; while the immense antiquity thus given to the group and their universal distribution in past time, renders all suggestions of special modes of communication between the parts of the globe in which their scattered remnants *now* happen to exist, altogether superfluous and misleading.

The bearing of this argument on our present subject is, that so far as accounting for the presence of wingless birds in New Zealand is concerned, we have nothing whatever to do with any possible connection, by way of a southern continent or antarctic islands, with South America and South Africa, because the nearest allies of its moas and kiwis are the cassowaries and emus, and we have distinct indications of a former land extension towards North Australia and New Guinea, which is exactly what we require for the original entrance of the struthious type into the New Zealand area.

Winged Birds and Lower Vertebrates of New Zealand.—

Having given a pretty full account of the New Zealand fauna elsewhere¹ I need only here point out its bearing on the hypothesis now advanced, of the former land-connection having been with North Australia, New Guinea, and the Western Pacific Islands, rather than with the temperate regions of Australia.

Of the Australian genera of birds, which are found also in New Zealand, almost every one ranges also into New Guinea or the Pacific Islands, while the few that do not extend beyond Australia are found in its northern districts. As regards the peculiar New Zealand genera, all whose affinities can be traced are allied to birds which belong to the tropical parts of the Australian region; while the starling family, to which four of the most remarkable New Zealand birds belong (the genera *Creadion*, *Heterolocha*, and *Callæas*), is totally wanting in temperate Australia and is comparatively scarce in the entire Australian region, but is abundant in the Oriental region, with which New Guinea and the Moluccas are in easy communication. It is certainly a most suggestive fact that there are more than sixty

¹ *Geographical Distribution of Animals*, Vol. I., p. 450.

genera of birds peculiar to the Australian continent (with Tasmania), many of them almost or quite confined to its temperate portions, and that no single one of these should be represented in temperate New Zealand.¹ The affinities of the living and more highly organised, no less than those of the extinct and wingless birds, strikingly accord with the line of communication indicated by the deep submarine bank connecting these temperate islands with the tropical parts of the Australian region.

The reptiles, so far as they go, are quite in accordance with the birds. The lizards belong to two genera, *Lygosoma*, which has a wide range in all the tropics as well as in Australia; and *Naultinus*, a genus peculiar to New Zealand, but belonging to a family—*Geckonidæ*—spread over the whole of the warmer parts of the world. Australia, with New Guinea, on the other hand, has a peculiar family, and no less than twenty-one peculiar genera of lizards, many of which are confined to its temperate regions, but no one of them extends to temperate New Zealand.² The extraordinary lizard-like *Hatteria punctata* of New Zealand forms of itself a distinct order of reptiles, in some respects intermediate between lizards and crocodiles, and having therefore no affinity with any living animal.

The only representative of the Amphibia in New Zealand is a solitary frog of a peculiar genus (*Liopelma hochstetteri*); but it has no affinity for any of the Australian frogs, which are numerous, and belong to eleven different families; while the *Liopelma* belongs

¹ In my *Geographical Distribution of Animals* (I. p. 541) I have given two peculiar Australian genera (*Orthonyx* and *Tribonyx*) as occurring in New Zealand. But the former has been found in New Guinea, while the New Zealand bird is considered to form a distinct genus, *Clitonyx*; and the latter inhabits Tasmania, and was recorded from New Zealand through an error. (See *Ibis*, 1873, p. 427.)

² The peculiar genera of Australian lizards according to Boulenger's British Museum Catalogue, are as follows:—Family *GECKONIDÆ*: *Nephurus*, *Rhynchodura*, *Heteronota*, *Diplodaetylus*, *Gedura*. Family *PYGOPIDÆ* (peculiar): *Pygopus*, *Cryptodelma*, *Delma*, *Pletholax*, *Aprasia*. Family *AGAMIDÆ*: *Chelosania*, *Amphibolurus*, *Tympanocryptis*, *Diporophora*, *Chlamydosaurus*, *Moloch*, *Oreocaira*. Family *SCINCIDÆ*: *Egerina*, *Trachysaurus*, *Hemisphaenodon*. Family doubtful: *Ophiopsiseps*.

up fresh possibilities of migration; while the immense antiquity thus given to the group and their universal distribution in past time, renders all suggestions of special modes of communication between the parts of the globe in which their scattered remnants *now* happen to exist, altogether superfluous and misleading.

The bearing of this argument on our present subject is, that so far as accounting for the presence of wingless birds in New Zealand is concerned, we have nothing whatever to do with any possible connection, by way of a southern continent or antarctic islands, with South America and South Africa, because the nearest allies of its moas and kiwis are the cassowaries and emus, and we have distinct indications of a former land extension towards North Australia and New Guinea, which is exactly what we require for the original entrance of the struthious type into the New Zealand area.

Winged Birds and Lower Vertebrates of New Zealand.—Having given a pretty full account of the New Zealand fauna elsewhere¹ I need only here point out its bearing on the hypothesis now advanced, of the former land-connection having been with North Australia, New Guinea, and the Western Pacific Islands, rather than with the temperate regions of Australia.

Of the Australian genera of birds, which are found also in New Zealand, almost every one ranges also into New Guinea or the Pacific Islands, while the few that do not extend beyond Australia are found in its northern districts. As regards the peculiar New Zealand genera, all whose affinities can be traced are allied to birds which belong to the tropical parts of the Australian region; while the starling family, to which four of the most remarkable New Zealand birds belong (the genera *Creadion*, *Heterolocha*, and *Callæas*), is totally wanting in temperate Australia and is comparatively scarce in the entire Australian region, but is abundant in the Oriental region, with which New Guinea and the Moluccas are in easy communication. It is certainly a most suggestive fact that there are more than sixty

¹ *Geographical Distribution of Animals*, Vol. I., p. 450.

genera of birds peculiar to the Australian continent (with Tasmania), many of them almost or quite confined to its temperate portions, and that no single one of these should be represented in temperate New Zealand.¹ The affinities of the living and more highly organised, no less than those of the extinct and wingless birds, strikingly accord with the line of communication indicated by the deep submarine bank connecting these temperate islands with the tropical parts of the Australian region.

The reptiles, so far as they go, are quite in accordance with the birds. The lizards belong to two genera, *Lygosoma*, which has a wide range in all the tropics as well as in Australia; and *Naultinus*, a genus peculiar to New Zealand, but belonging to a family—*Geckonidæ*—spread over the whole of the warmer parts of the world. Australia, with New Guinea, on the other hand, has a peculiar family, and no less than twenty-one peculiar genera of lizards, many of which are confined to its temperate regions, but no one of them extends to temperate New Zealand.² The extraordinary lizard-like *Hatteria punctata* of New Zealand forms of itself a distinct order of reptiles, in some respects intermediate between lizards and crocodiles, and having therefore no affinity with any living animal.

The only representative of the Amphibia in New Zealand is a solitary frog of a peculiar genus (*Liopelma hochstetteri*); but it has no affinity for any of the Australian frogs, which are numerous, and belong to eleven different families; while the *Liopelma* belongs

¹ In my *Geographical Distribution of Animals* (L. p. 541) I have given two peculiar Australian genera (*Orthonyx* and *Tribonyx*) as occurring in New Zealand. But the former has been found in New Guinea, while the New Zealand bird is considered to form a distinct genus, *Olitonyx*; and the latter inhabits Tasmania, and was recorded from New Zealand through an error. (See *Ibis*, 1873, p. 427.)

² The peculiar genera of Australian lizards according to Boulenger's British Museum Catalogue, are as follows:—Family *GECKONIDÆ*: *Nephurus*, *Rhynchoedura*, *Heteronota*, *Diplodactylus*, *Ædura*. Family *PYGODIDÆ* (peculiar): *Pygopus*, *Cryptodelma*, *Delma*, *Pletholax*, *Aprasia*. Family *ACAMIDÆ*: *Chelosania*, *Amphibolurus*, *Tympanocryptis*, *Diporophora*, *Chlamydosaurus*, *Moloch*, *Oreodeira*. Family *SCINCIDÆ*: *Egerina*, *Trachysaurus*, *Hemispheonodon*. Family doubtful: *Ophiopsiseps*.

to a very distinct family (Discoglossidæ), confined to the Palearctic region.

Of the fresh-water fishes we need only say here, that none belong to peculiar Australian types, but are related to those of temperate South America or of Asia.

The Invertebrate classes are comparatively little known, and their modes of dispersal are so varied and exceptional that the facts presented by their distribution can add little weight to those already adduced. We will, therefore, now proceed to the conclusions which can fairly be drawn from the general facts of New Zealand natural history already known to us.

Deductions from the Peculiarities of the New Zealand Fauna.—The total absence (or extreme scarcity) of mammals in New Zealand obliges us to place its union with North Australia and New Guinea at a very remote epoch. We must either go back to a time when Australia itself had not yet received the ancestral forms of its present marsupials and monotremes, or we must suppose that the portion of Australia with which New Zealand was connected was then itself isolated from the mainland, and was thus without a mammalian population. We shall see in our next chapter that there are certain facts in the distribution of plants, no less than in the geological structure of the country, which favour the latter view. But we must on any supposition place the union very far back, to account for the total want of identity between the winged birds of New Zealand and those peculiar to Australia, and a similar want of accordance in the lizards, the fresh-water fishes, and the more important insect-groups of the two countries. From what we know of the long geological duration of the generic types of these groups we must certainly go back to the earlier portion of the Tertiary period at least, in order that there should be such a complete disseverance as exists between the characteristic animals of the two countries; and we must further suppose that, since their separation, there has been no subsequent union or sufficiently near approach to allow of any important intermigration, even of winged birds, between them. It seems probable, therefore, that

the Bampton shoal west of New Caledonia, and Lord Howe's Island further south, formed the western limits of that extensive land in which the great wingless birds and other isolated members of the New Zealand fauna were developed. Whether this early land extended eastward to the Chatham Islands and southward to the Macquaries we have no means of ascertaining, but as the intervening sea appears to be not more than about 1,500 fathoms deep it is quite possible that such an amount of subsidence may have occurred. It is possible, too, that there may have been an extension northward to the Kermadec Islands, and even further to the Tonga and Fiji Islands, though this is hardly probable, or we should find more community between their productions and those of New Zealand.

A southern extension towards the Antarctic continent at a somewhat later period seems more probable, as affording an easy passage for the numerous species of South American and Antarctic plants, and also for the identical and closely allied fresh-water fishes of these countries.

The subsequent breaking up of this extensive land into a number of separate islands in which the distinct species of moa and kiwi were developed—their union at a later period, and the final submergence of all but the existing islands, is a pure hypothesis, which seems necessary to explain the occurrence of so many species of these birds in a small area but of which we have no independent proof. There are, however, some other facts which would be explained by it, as the presence of three peculiar but allied genera of starlings, the three species of parrots of the genus *Nestor*, and the six distinct rails of the genus *Ocydromus*, as well as the numerous species in some of the peculiar New Zealand genera of plants, which seem less likely to have been developed in a single area than when isolated, and thus preserved from the counter-acting influence of intercrossing.

In the present state of our knowledge these seem all the conclusions we can arrive at from a study of the New Zealand fauna; but as we fortunately possess a tolerably

to a very distinct family (Discoglossida), confined to the Palearctic region.

Of the fresh-water fishes we need only say here, that none belong to peculiar Australian types, but are related to those of temperate South America or of Asia.

The Invertebrate classes are comparatively little known, and their modes of dispersal are so varied and exceptional that the facts presented by their distribution can add little weight to those already adduced. We will, therefore, now proceed to the conclusions which can fairly be drawn from the general facts of New Zealand natural history already known to us.

Deductions from the Peculiarities of the New Zealand Fauna.—The total absence (or extreme scarcity) of mammals in New Zealand obliges us to place its union with North Australia and New Guinea at a very remote epoch. We must either go back to a time when Australia itself had not yet received the ancestral forms of its present marsupials and monotremes, or we must suppose that the portion of Australia with which New Zealand was connected was then itself isolated from the mainland, and was thus without a mammalian population. We shall see in our next chapter that there are certain facts in the distribution of plants, no less than in the geological structure of the country, which favour the latter view. But we must on any supposition place the union very far back, to account for the total want of identity between the winged birds of New Zealand and those peculiar to Australia, and a similar want of accordance in the lizards, the fresh-water fishes, and the more important insect-groups of the two countries. From what we know of the long geological duration of the generic types of these groups we must certainly go back to the earlier portion of the Tertiary period at least, in order that there should be such a complete disseverance as exists between the characteristic animals of the two countries; and we must further suppose that, since their separation, there has been no subsequent union or sufficiently near approach to allow of any important intermigration, even of winged birds, between them. It seems probable, therefore, that

the Bampton shoal west of New Caledonia, and Lord Howe's Island further south, formed the western limits of that extensive land in which the great wingless birds and other isolated members of the New Zealand fauna were developed. Whether this early land extended eastward to the Chatham Islands and southward to the Macquaries we have no means of ascertaining, but as the intervening sea appears to be not more than about 1,500 fathoms deep it is quite possible that such an amount of subsidence may have occurred. It is possible, too, that there may have been an extension northward to the Kermadec Islands, and even further to the Tonga and Fiji Islands, though this is hardly probable, or we should find more community between their productions and those of New Zealand.

A southern extension towards the Antarctic continent at a somewhat later period seems more probable, as affording an easy passage for the numerous species of South American and Antarctic plants, and also for the identical and closely allied fresh-water fishes of these countries.

The subsequent breaking up of this extensive land into a number of separate islands in which the distinct species of moa and kiwi were developed—their union at a later period, and the final submergence of all but the existing islands, is a pure hypothesis, which seems necessary to explain the occurrence of so many species of these birds in a small area but of which we have no independent proof. There are, however, some other facts which would be explained by it, as the presence of three peculiar but allied genera of starlings, the three species of parrots of the genus *Nestor*, and the six distinct rails of the genus *Ocydromus*, as well as the numerous species in some of the peculiar New Zealand genera of plants, which seem less likely to have been developed in a single area than when isolated, and thus preserved from the counter-acting influence of intercrossing.

In the present state of our knowledge these seem all the conclusions we can arrive at from a study of the New Zealand fauna; but as we fortunately possess a tolerably

full and accurate knowledge of the flora of New Zealand, as well as of that of Australia and the south temperate lands generally, it will be well to see how far these conclusions are supported by the facts of plant distribution, and what further indications they afford us of the early history of these most interesting countries. This inquiry is of sufficient importance to occupy a separate chapter.

CHAPTER XXII

THE FLORA OF NEW ZEALAND: ITS AFFINITIES AND PROBABLE ORIGIN

Relations of the New Zealand Flora to that of Australia—General Features of the Australian Flora—The Floras of South-eastern and South-western Australia—Geological Explanation of the Differences of these two Floras—The Origin of the Australian Element in the New Zealand Flora—Tropical Character of the New Zealand Flora Explained—Species Common to New Zealand and Australia mostly Temperate Forms—Why Easily Dispersed Plants have often Restricted Ranges—Summary and Conclusion on the New Zealand Flora.

ALTHOUGH plants have means of dispersal far exceeding those possessed by animals, yet as a matter of fact comparatively few species are carried for very great distances, and the flora of a country taken as a whole usually affords trustworthy indications of its past history. Plants, too, are more numerous in species than the higher animals, and are almost always better known; their affinities have been more systematically studied; and it may be safely affirmed that no explanation of the origin of the fauna of a country can be sound, which does not also explain, or at least harmonise with, the distribution and relations of its flora. The distribution of the two may be very different, but both should be explicable by the same series of geographical changes.

The relations of the flora of New Zealand to that of Australia have long formed an insoluble enigma for botan-

full and accurate knowledge of the flora of New Zealand, as well as of that of Australia and the south temperate lands generally, it will be well to see how far these conclusions are supported by the facts of plant distribution, and what further indications they afford us of the early history of these most interesting countries. This inquiry is of sufficient importance to occupy a separate chapter.

CHAPTER XXII

THE FLORA OF NEW ZEALAND: ITS AFFINITIES AND PROBABLE ORIGIN

Relations of the New Zealand Flora to that of Australia—General Features of the Australian Flora—The Floras of South-eastern and South-western Australia—Geological Explanation of the Differences of these two Floras—The Origin of the Australian Element in the New Zealand Flora—Tropical Character of the New Zealand Flora Explained—Species Common to New Zealand and Australia mostly Temperate Forms—Why Easily Dispersed Plants have often Restricted Ranges—Summary and Conclusion on the New Zealand Flora.

ALTHOUGH plants have means of dispersal far exceeding those possessed by animals, yet as a matter of fact comparatively few species are carried for very great distances, and the flora of a country taken as a whole usually affords trustworthy indications of its past history. Plants, too, are more numerous in species than the higher animals, and are almost always better known; their affinities have been more systematically studied; and it may be safely affirmed that no explanation of the origin of the fauna of a country can be sound, which does not also explain, or at least harmonise with, the distribution and relations of its flora. The distribution of the two may be very different, but both should be explicable by the same series of geographical changes.

The relations of the flora of New Zealand to that of Australia have long formed an insoluble enigma for botan-

ists. Sir Joseph Hooker, in his most instructive and masterly essay on the flora of Australia, says:—"Under whatever aspect I regard the flora of Australia and of New Zealand, I find all attempts to theorise on the possible causes of their community of feature frustrated by anomalies in distribution, such as I believe no two other similarly situated countries in the globe present. Everywhere else I recognise a parallelism or harmony in the main common features of contiguous floras, which conveys the impression of their generic affinity, at least, being affected by migration from centres of dispersion in one of them, or in some adjacent country. In this case it is widely different. Regarding the question from the Australian point of view, it is impossible in the present state of science to reconcile the fact of *Acacia*, *Eucalyptus*, *Casuarina*, *Callitris*, &c., being absent in New Zealand, with any theory of transoceanic migration that may be adopted to explain the presence of other Australian plants in New Zealand; and it is very difficult to conceive of a time or of conditions that could explain these anomalies, except by going back to epochs when the prevalent botanical as well as geographical features of each were widely different from what they are now. On the other hand, if I regard the question from the New Zealand point of view, I find such broad features of resemblance, and so many connecting links that afford irresistible evidence of a close botanical connection, that I cannot abandon the conviction that these great differences will present the least difficulties to whatever theory may explain the whole case." I will now state, as briefly as possible, what are the facts above referred to as being of so anomalous a character, and there is little difficulty in doing so, as we have them fully set forth, with admirable clearness, in the essay above alluded to, and in the same writer's *Introduction to the Flora of New Zealand*, only requiring some slight modifications, owing to the later discoveries which are given in the *Handbook of the New Zealand Flora*.

Confining ourselves always to flowering plants, we find that the flora of New Zealand is a very poor one, considering the extent of surface, and the favourable conditions of

soil and climate. It consists of 1,085 species (our own islands possessing about 1,500), but a very large proportion of these are peculiar, there being no less than 800 endemic species, and thirty-two endemic genera.

Out of the 285 species not peculiar to New Zealand, no less than 215 are Australian, but a considerable number of these are also Antarctic, South American, or European; so that there are only about 100 *species* absolutely confined to New Zealand and Australia, and, what is important as indicating a somewhat recent immigration, only some half-dozen of these belong to *genera* which are peculiar to the two countries, and hardly any to the larger and more important Australian genera. Many, too, are rare species in both countries and are often alpinæ.

Far more important are the relations of the genera and families of the two countries. All the Natural Orders of New Zealand are found in Australia except three—Coriariæ, a widely-scattered group found in South Europe, the Himalayas, and the Andes; Escalloniæ, a widely distributed group; and Chloranthaceæ, found in Tropical Asia, Japan, Polynesia, and South America. Out of a total of 310 New Zealand genera, no less than 248 are Australian, and sixty of these are almost peculiar to the two countries, only thirty-two however being absolutely confined to them.¹ In the three large orders—Compositæ, Orchidæ, and Gramineæ, the genera are almost identical in the two countries, while the species—in the two former especially—are mostly distinct.

Here then we have apparently a wonderful resemblance between the New Zealand flora and that of Australia, indicated by more than two-thirds of the non-peculiar species, and more than nine-tenths of the non-peculiar genera (255) being Australian. But now let us look at the other side of the question.

There are in Australia seven great genera of plants, each containing more than 100 species, all widely spread over

¹ These figures are taken from Mr. G. M. Thomson's address "On the Origin of the New Zealand Flora," *Trans. N. Z. Institute*, XIV. (1881), being the latest that I can obtain. They differ somewhat from those given in the first edition, but not so as to affect the conclusions drawn from them.

the country, and all highly characteristic Australian forms, —*Acacia*, *Eucalyptus*, *Melaleuca*, *Leucopogon*, *Stylium*, *Grevillea*, and *Hakea*. These are entirely absent from New Zealand, except one species of *Leucopogon*, a genus which also has representatives in the Malayan and Pacific Islands. Sixteen more Australian genera have over fifty species each, and of these eight are totally absent from New Zealand, five are represented by one or two species, and only two are fairly represented; but these two—*Drosera* and *Helichrysum*—are very widespread genera, and might have reached New Zealand from other countries than Australia.

But this by no means exhausts the differences between New Zealand and Australia. No less than seven Australian Natural Orders—*Dilleniaceæ*, *Buettneriaceæ*, *Polygalæ*, *Tremandree*, *Casuarinæ*, *Hæmodoraceæ*, and *Xyrideæ* are entirely wanting in New Zealand, and several others which are excessively abundant and highly characteristic of the former country are very poorly represented in the latter. Thus, *Leguminosæ* are extremely abundant in Australia, where there are over 1,000 species belonging to about 100 genera, many of them altogether peculiar to the country; yet in New Zealand this great order is most scantily represented, there being only five genera and thirteen species; and only two of these genera, *Swainsonia* and *Clianthus*, are Australian, and as the latter consists of but two species it may as well have passed from New Zealand to Australia as the other way, or more probably from some third country to them both.¹ *Goodeniaceæ* with ten genera and 220 species Australian, has but two species in New Zealand—and one of these is a salt-marsh plant found also in Tasmania and in Chile; and four other large Australian orders—*Rhamnæ*, *Myoporinæ*, *Proteacæ* and *Santalacæ*, have very few representatives in New Zealand.

We find, then, that the great fact we have to explain and account for is, the undoubted affinity of the New Zea-

¹ This accords with the general scarcity of *Leguminosæ* in Oceanic Islands, due probably to their usually dry and heavy seeds, not adapted to any of the forms of aerial transmission; and it would indicate either that New Zealand was never absolutely united with Australia, or that the union was at a very remote period when *Leguminosæ* were either not differentiated or comparatively rare.

land flora to that of Australia, but an affinity almost exclusively confined to the least predominant and least peculiar portion of that flora, leaving the most predominant, most characteristic, and most widely distributed portion absolutely unrepresented. We must however be careful not to exaggerate the amount of affinity with Australia, apparently implied by the fact that nearly six-sevenths of the New Zealand genera are also Australian, for, as we have already stated, a very large number of these are European, Antarctic, South American or Polynesian genera, whose presence in the two contiguous areas only indicates a common origin. About one-eighth, only, are absolutely confined to Australia and New Zealand (thirty-two genera), and even of these several are better represented in New Zealand than in Australia, and may therefore have passed from the former to the latter. No less than 174 of the New Zealand genera are temperate South American, many being also Antarctic or European; while others again are especially tropical or Polynesian; yet undoubtedly a larger proportion of the Natural Orders and genera are common to Australia than to any other country, so that we may say that the basis of the flora is Australian with a large intermixture of northern and southern temperate forms and others which have remote world-wide affinities.

General Features of the Australian Flora and its Probable Origin.—Before proceeding to point out how the peculiarities of the New Zealand flora may be best accounted for, it is necessary to consider briefly what are the main peculiarities of Australian vegetation, from which so important a part of that of New Zealand has evidently been derived.

The actual Australian flora consists of two great divisions—a temperate and a tropical, the temperate being again divisible into an eastern and a western portion. All that is most characteristic of the Australian flora belongs to the temperate division (though these often over-spread the whole continent), in which are found almost all the remarkable Australian types of vegetation and the numerous genera peculiar to this part of the world. Contrary to what occurs in most other countries, the

tropical appears to be less rich in species and genera than the temperate region, and what is still more remarkable it contains fewer peculiar species, and very few peculiar genera. Although the area of tropical Australia is about equal to that of the temperate portions, and it has now been pretty well explored botanically, it has probably not more than half as many species.¹ Nearly 500 of its species are identical with Indian or Malayan plants, or are very close representatives of them; while there are more than 200 Indian genera, confined for the most part to the tropical portion of Australia. The remainder of the tropical flora consists of a few species and many genera of temperate

¹ Sir Joseph Hooker informs me that the number of tropical Australian plants discovered within the last twenty years is very great, and that the statement as above made may have to be modified. Looking, however, at the enormous disproportion of the figures given in the "Introductory Essay" in 1859 (2,200 tropical to 5,800 temperate species) it seems hardly possible that a great difference should not still exist, at all events as regards species. In Baron von Müeller's latest summary of the Australian Flora (*Second Systematic Census of Australian Plants*, 1889), he gives the total species at 8,839, of which 3,560 occur in West Australia, and 3,251 in New South Wales. On counting the species common to these two colonies in fifty pages of the *Census* taken at random, I find them to be about one-tenth of the total species in both. This would give the number of distinct species in these areas as about 6,130. Adding to these the species peculiar to Victoria and South Australia, we shall have a flora of near 6,500 in the temperate parts of Australia. It is true that West Australia extends far into the tropics, but an overwhelming majority of the species have been discovered in the south-western portion of the colony, while the species that may be exclusively tropical will be more than balanced by those of temperate Queensland, which have not been taken account of, as that colony is half temperate and half tropical. It thus appears probable that full three fourths of the species of Australian plants occur in the temperate regions, and are mainly characteristic of it. Sir Joseph Hooker also doubts the generally greater richness of tropical over temperate floras which I have taken as almost an axiom. He says: "Taking similar areas to Australia in the Western World, e.g., tropical Africa north of 20° S. Lat. as against temperate Africa and Europe up to 47°—I suspect that the latter would present more genera and species than the former." This, however, appears to me to be hardly a case in point, because Europe is a distinct continent from Africa and has had a very different past history, and it is not a fair comparison to take the tropical area in one continent while the temperate is made up of widely separated areas in two continents. A closer parallel may perhaps be found in equal areas of Brazil and south temperate America, or of Mexico and the Southern United States, in both of which cases I suppose there can be little doubt that the tropical areas are far the richest. Temperate South Africa is, no doubt, always quoted as richer than an equal area of tropical Africa or perhaps than any part of the world of equal extent, but this is admitted to be an exceptional case.

Australia which range over the whole continent, but these form only a small portion of the peculiarly Australian genera.

These remarkable facts clearly point to one conclusion—that the flora of tropical Australia is, comparatively, recent and derivative. If we imagine the greater part of North Australia to have been submerged beneath the ocean, from which it rose in the middle or latter part of the Tertiary period, offering an extensive area ready to be covered by such suitable forms of vegetation as could first reach it, something like the present condition of things would inevitably arise. From the north, widespread Indian and Malay plants would quickly enter, while from the south the most dominant forms of warm-temperate Australia, and such as were best adapted to the tropical climate and arid soil, would intermingle with them. Even if numerous islands had occupied the area of Northern Australia for long periods anterior to the final elevation, very much the same state of things would result.

The existence in North and North-east Australia of enormous areas covered with Cretaceous and other Secondary deposits, as well as extensive Tertiary formations, lends support to the view, that during very long epochs temperate Australia was cut off from all close connection with the tropical and northern lands by a wide extent of sea; and this isolation is exactly what was required, in order to bring about the wonderful amount of specialisation and the high development manifested by the typical Australian flora. Before proceeding further, however, let us examine this flora itself, so far as regards its component parts and probable past history.

The Floras of South-eastern and South-western Australia.
—The peculiarities presented by the south-eastern and south-western subdivisions of the flora of temperate Australia are most interesting and suggestive, and are, perhaps, unparalleled in any other part of the world. South-west Australia is far less extensive than the south-eastern division—less varied in soil and climate, with no lofty mountains, and much sandy desert; yet, strange to say, it contains an equally rich flora and a far greater proportion of peculiar species and genera of plants. As Sir

tropical appears to be less rich in species and genera than the temperate region, and what is still more remarkable it contains fewer peculiar species, and very few peculiar genera. Although the area of tropical Australia is about equal to that of the temperate portions, and it has now been pretty well explored botanically, it has probably not more than half as many species.¹ Nearly 500 of its species are identical with Indian or Malayan plants, or are very close representatives of them; while there are more than 200 Indian genera, confined for the most part to the tropical portion of Australia. The remainder of the tropical flora consists of a few species and many genera of temperate

¹ Sir Joseph Hooker informs me that the number of tropical Australian plants discovered within the last twenty years is very great, and that the statement as above made may have to be modified. Looking, however, at the enormous disproportion of the figures given in the "Introductory Essay" in 1859 (2,200 tropical to 5,800 temperate species) it seems hardly possible that a great difference should not still exist, at all events as regards species. In Baron von Müeller's latest summary of the Australian Flora (*Second Systematic Census of Australian Plants*, 1889), he gives the total species at 8,839, of which 3,560 occur in West Australia, and 3,251 in New South Wales. On counting the species common to these two colonies in fifty pages of the *Census* taken at random, I find them to be about one-tenth of the total species in both. This would give the number of distinct species in these areas as about 6,130. Adding to these the species peculiar to Victoria and South Australia, we shall have a flora of near 6,500 in the temperate parts of Australia. It is true that West Australia extends far into the tropics, but an overwhelming majority of the species have been discovered in the south-western portion of the colony, while the species that may be exclusively tropical will be more than balanced by those of temperate Queensland, which have not been taken account of, as that colony is half temperate and half tropical. It thus appears probable that full three fourths of the species of Australian plants occur in the temperate regions, and are mainly characteristic of it. Sir Joseph Hooker also doubts the generally greater richness of tropical over temperate floras which I have taken as almost an axiom. He says: "Taking similar areas to Australia in the Western World, e.g., tropical Africa north of 20° S. Lat. as against temperate Africa and Europe up to 47°—I suspect that the latter would present more genera and species than the former." This, however, appears to me to be hardly a case in point, because Europe is a distinct continent from Africa and has had a very different past history, and it is not a fair comparison to take the tropical area in one continent while the temperate is made up of widely separated areas in two continents. A closer parallel may perhaps be found in equal areas of Brazil and south temperate America, or of Mexico and the Southern United States, in both of which cases I suppose there can be little doubt that the tropical areas are far the richest. Temperate South Africa is, no doubt, always quoted as richer than an equal area of tropical Africa or perhaps than any part of the world of equal extent, but this is admitted to be an exceptional case.

Australia which range over the whole continent, but these form only a small portion of the peculiarly Australian genera.

These remarkable facts clearly point to one conclusion—that the flora of tropical Australia is, comparatively, recent and derivative. If we imagine the greater part of North Australia to have been submerged beneath the ocean, from which it rose in the middle or latter part of the Tertiary period, offering an extensive area ready to be covered by such suitable forms of vegetation as could first reach it, something like the present condition of things would inevitably arise. From the north, widespread Indian and Malay plants would quickly enter, while from the south the most dominant forms of warm-temperate Australia, and such as were best adapted to the tropical climate and arid soil, would intermingle with them. Even if numerous islands had occupied the area of Northern Australia for long periods anterior to the final elevation, very much the same state of things would result.

The existence in North and North-east Australia of enormous areas covered with Cretaceous and other Secondary deposits, as well as extensive Tertiary formations, lends support to the view, that during very long epochs temperate Australia was cut off from all close connection with the tropical and northern lands by a wide extent of sea; and this isolation is exactly what was required, in order to bring about the wonderful amount of specialisation and the high development manifested by the typical Australian flora. Before proceeding further, however, let us examine this flora itself, so far as regards its component parts and probable past history.

The Floras of South-eastern and South-western Australia.—The peculiarities presented by the south-eastern and south-western subdivisions of the flora of temperate Australia are most interesting and suggestive, and are, perhaps, unparalleled in any other part of the world. South-west Australia is far less extensive than the south-eastern division—less varied in soil and climate, with no lofty mountains, and much sandy desert; yet, strange to say, it contains an equally rich flora and a far greater proportion of peculiar species and genera of plants. As Sir

Joseph Hooker remarks:—"What differences there are in conditions would, judging from analogy with other countries, favour the idea that South-eastern Australia, from its far greater area, many large rivers, extensive tracts of mountainous country and humid forests, would present much the most extensive flora, of which only the drier types could extend into South-western Australia. But such is not the case; for though the far greater area is much the best explored, presents more varied conditions, and is tenanted by a larger number of Natural Orders and genera, these contain fewer species by several hundreds."¹

The fewer genera of South-western Australia are due almost wholly to the absence of the numerous European, Antarctic, and South-American types found in the south-eastern region, while in purely Australian types it is far the richer, for while it contains most of those found in the east it has a large number altogether peculiar to it; and Sir Joseph Hooker states that "there are about 180 genera, out of 600 in South-western Australia, that are either not found at all in South-eastern, or that are represented there by a very few species only, and these 180 genera include nearly 1,100 species."

Geological Explanation of the Differences of these Two Floras.—These facts again clearly point to the conclusion that South-western Australia is the remnant of the more extensive and more isolated portion of the continent in which the peculiar Australian flora was principally developed. The existence there of a very large area of granite—800 miles in length by nearly 500 in maximum width with detached masses 200 miles to the north and 500 miles to the east—indicates such an extension; for these

¹ Sir Joseph Hooker thinks that later discoveries in the Australian Alps and other parts of East and South Australia may have greatly modified or perhaps reversed the above estimate, and the figures given in the preceding note indicate that this is so. But still, the small area of South-west Australia will be, proportionally, far the richer of the two. It is much to be desired that the enormous mass of facts contained in Mr. Bentham's *Flora Australiensis* and Baron von Müeller's *Census* should be tabulated and compared by some competent botanist, so as to exhibit the various relations of its wonderful vegetation in the same manner as was done by Sir Joseph Hooker with the materials available twenty-one years ago.

granitic masses were certainly once buried under piles of stratified rock, since denuded, and then formed the nucleus of the old Western Australian continent. If we take the 1000-fathom line around the southern part of Australia to represent the probable extension of this old land we shall see that it would give a wide additional area south of the Great Australian Bight, and form a continent which, even if the greater part of tropical Australia were submerged, would be sufficient for the development of a peculiar and abundant flora. We must also remember that an elevation of 6000 feet, added to the vast amount which has been taken away by denudation, would change the whole country, including what are now the deserts of the interior, into a mountainous and well-watered region.

But while this rich and peculiar flora was in process of formation, the eastern portion of the continent must either have been widely separated from the western or had perhaps not yet risen from the ocean. The whole of this part of the country consists of Palæozoic and Secondary formations with granite and metamorphic rocks, the Secondary deposits being largely developed on both sides of the central range, extending the whole length of the continent from Tasmania to Cape York, and constituting the greater part of the plateau of the Blue Mountains and other lofty ranges. During some portion of the Secondary and Tertiary periods therefore, this side of Australia must have been almost wholly submerged beneath the ocean; and if we suppose that during this time the western part of the continent was at nearly its maximum extent and elevation, we shall have a sufficient explanation of the great difference between the flora of Western and Eastern Australia, since the latter would only have been able to receive immigrants from the former, at a later period, and in a more or less fragmentary manner.

If we examine the geological map of Australia (given in Stanford's Compendium of Geography and Travel, volume *Australasia*), we shall see good reason to conclude that the eastern and the western divisions of the country first existed as separate islands, and only became united at a comparatively recent epoch. This is indicated by an

enormous stretch of Cretaceous and Tertiary formations extending from the Gulf of Carpentaria completely across the continent to the mouth of the Murray River. During the Cretaceous period, therefore, and probably throughout a considerable portion of the Tertiary epoch,¹ there must have been a wide arm of the sea occupying this area, dividing the great mass of land on the west—the true seat and origin of the typical Australian flora—from a long but narrow belt of land on the east, indicated by the continuous mass of Secondary and Palæozoic formations already referred to which extend uninterruptedly from Tasmania to Cape York. Whether this formed one continuous land, or was broken up into islands, cannot be positively determined; but the fact that no marine Tertiary beds occur in the whole of this area, renders it probable that it was almost, if not quite, continuous, and that it not improbably extended across to what is now New Guinea. At this epoch, then (as shown in the accompanying map), Australia may, not improbably, have consisted of a very large and fertile western island, almost or quite extra-tropical, and extending from the Silurian rocks of the Flinders range in South Australia, to about 150 miles west of the present west coast, and southward to about 350 miles south of the Great Australian Bight. To the east of this, at a distance of from 250 to 400 miles, extended in a north and south direction a long but comparatively narrow island, stretching from far south of Tasmania to New Guinea; while the crystalline and Secondary formations of central North Australia probably indicate the existence of one or more large islands in that direction.

The eastern and the western islands—with which we are now chiefly concerned—would then differ considerably in their vegetation and animal life. The western and more ancient land already possessed, in its main features, the

¹ From an examination of the fossil corals of the South-west of Victoria, Professor P. M. Duncan concludes—"that, at the time of the formation of these deposits the central area of Australia was occupied by sea, having open water to the north, with reefs in the neighbourhood of Java." The age of these fossils is not known, but as almost all are extinct species, and some are almost identical with European Pliocene and Miocene species, they are supposed to belong to a corresponding period. (*Journal of Geol. Soc.*, 1870.)

peculiar Australian flora, and also the ancestral forms of its strange marsupial fauna, both of which it had probably received at some earlier epoch by a temporary union with the Asiatic continent over what is now the Java sea.



MAP SHOWING THE PROBABLE CONDITION OF AUSTRALIA DURING THE CRETACEOUS AND EARLY TERTIARY PERIODS.

The white portions represent land; the shaded parts sea.
The existing land of Australia is shown in outline.

Eastern Australia, on the other hand, possessed only the rudiments of its existing mixed flora, derived from three distinct sources. Some important fragments of the typical Australian vegetation had reached it across the marine

strait, and had spread widely owing to the soil, climate and general conditions being exactly suited to it: from the north and north-east a tropical vegetation of Polynesian type had occupied suitable areas in the north; while the extension southward of the Tasmanian peninsula, accompanied, probably, as now, with lofty mountains, favoured the immigration of south-temperate forms from whatever Antarctic lands or islands then existed. This supposition is strikingly in harmony with what is known of the ancient flora of this portion of Australia. In deposits supposed to be of Eocene age in New South Wales and Victoria fossil plants have been found showing a very different vegetation from that now existing. Along with a few Australian types—such as *Pittosporum*, *Knightsia*, and *Eucalyptus*, there occur birches, alders, oaks, and beeches; while in Tasmania in freshwater limestone, apparently of Miocene age, are found willows, alders, birches, oaks, and beeches,¹ all except the latter genus (*Fagus*) now quite extinct in Australia.² These temperate forms probably indicate a more oceanic climate, cooler and moister than at present. The union with Western Australia and the establishment of an arid interior by modifying the climate may have led to the extinction of many of these forms and their replacement by special Australian types more suited to the new conditions.

At this time the marsupial fauna had not yet reached this eastern land, which was, however, occupied in the north by some ancestral struthious birds, which had entered it by way of New Guinea through some very ancient continental extension, and of which the emu, the cassowaries, the extinct *Dromornis* of Queensland, and the moas and kiwis of New Zealand, are the modified descendants.

The Origin of the Australian Element in the New Zealand Flora.—We have now brought down the history of Australia, as deduced from its geological structure and the main features of its existing and Tertiary flora, to the period

¹ "On the Origin of the Fauna and Flora of New Zealand," by Captain F. W. Hutton, in *Annals and Mag. of Nat. Hist.* Fifth series, p. 427 (June, 1884).

² To these must now be added the genera *Sequoia*, *Myrica*, *Aralia*, and *Acer*, described by Baron von Ettingshausen. (*Trans. N.Z. Institute*, xix., p. 449.)

when New Zealand was first brought into close connection with it, by means of a great north-western extension of that country, which, as already explained in our last chapter, is so clearly indicated by the form of the sea bottom (See Map, p. 471). The condition of New Zealand previous to this event is very obscure. That it had long existed as a more or less extensive land is indicated by its ancient sedimentary rocks; while the very small areas occupied by Jurassic and Cretaceous deposits, imply that much of the present land was then also above the sea-level. The country had probably at that time a scanty vegetation of mixed Antarctic and Polynesian origin; but now, for the first time, it would be open to the free immigration of such Australian types as were suitable to its climate, and which had already reached the tropical and sub-tropical portions of the Eastern Australian island. It is here that we obtain the clue to those strange anomalies and contradictions presented by the New Zealand flora in its relation to Australia, which have been so clearly set forth by Sir Joseph Hooker, and which have so puzzled botanists to account for. But these apparent anomalies cease to present any difficulty when we see that the Australian plants in New Zealand were acquired, not directly, but, as it were, at second hand, by union with an island which itself had as yet only received a portion of its existing flora. And then, further difficulties were placed in the way of New Zealand receiving such an adequate representation of that portion of the flora which had reached East Australia as its climate and position entitled it to, by the fact of the union being, not with the temperate, but with the tropical and sub-tropical portions of that island, so that only those groups could be acquired which were less exclusively temperate, and had already established themselves in the warmer portion of their new home.¹

¹ The large collection of fossil plants from the Tertiary beds of New Zealand which have been recently described by Baron von Ettingshausen (*Trans. N. Z. Inst.*, vol. xxiii., pp. 237—310), prove that a change in the vegetation has occurred similar to that which has taken place in Eastern Australia, and that the plants of the two countries once resembled each other more than they do now. We have, first, a series of groups now living in Australia, but which have become extinct in New Zealand, as

It is therefore no matter of surprise, but exactly what we should expect, that the great mass of pre-eminently temperate Australian genera should be absent from New Zealand, including the whole of such important families as, Dilleniaceæ, Tremandreae, Buettneriaceæ, Polygalæ, Casuarinæ and Hæmodoraceæ; while others, such as Rutaceæ, Stackhousiæ, Rhamnæ, Myrtaceæ, Proteaceæ, and Santalaceæ, are represented by only a few species. Thus, too, we can explain the absence of *all* the peculiar Australian Leguminosæ; for these were still mainly confined to the great western island, along with the peculiar Acacias and Eucalypti, which at a later period spread over the whole continent. It is equally accordant with the view we are maintaining, that among the groups which Sir Joseph Hooker enumerates as "keeping up the features of extra tropical Australia in its tropical quarter," several should have reached New Zealand, such as Drosera, some Pittosporæ and Myoporinæ, with a few Proteaceæ, Loganiaceæ, and Restiaceæ; for most of these are not only found in tropical Australia, but also in the Malayan and Pacific islands.

Tropical Character of the New Zealand Flora Explained.—

In this origin of the New Zealand fauna by a north-western route from North-eastern Australia, we find also an explanation of the remarkable number of tropical groups of plants found there: for though, as Sir Joseph Hooker has

Cassia, Dalbergia, Eucalyptus, Diospyros, Dryandra, Casuarina, and Ficus; and also such northern genera as Acer, Planera, Ulmus, Quercus, Alnus, Myrica, and Sequoia. All these latter, except Ulmus and Planera, have been found also in the Eastern-Australian Tertiaries, and we may therefore consider that at this period the northern temperate element in both floras was identical. If this flora entered both countries from the south, and was really Antarctic, its extinction in New Zealand may have been due to the submergence of the country to the south, and its elevation and extension towards the tropics, admitting of the incursion of the large number of Polynesian and tropical Australian types now found there; while the Australian portion of the same flora may have succumbed at a somewhat later period, when the elevation of the Cretaceous and Tertiary sea united it with Western Australia, and allowed the rich typical Australian flora to overrun the country. Of course we are assuming that the identification of these genera is for the most part correct, though almost entirely founded on leaves only. Fuller knowledge, both of the extinct flora itself and of the geological age of the several deposits, is requisite before any trustworthy explanation of the phenomena can be arrived at.

shown, a moist and uniform climate favours the extension of tropical forms in the temperate zone, yet some means must be afforded them for reaching a temperate island. On carefully going through the *Handbook*, and comparing its indications with those of Bentham's *Flora Australiensis*, I find that there are in New Zealand thirty-eight thoroughly tropical genera, thirty-three of which are found in Australia—mostly in the tropical portion of it, though a few are temperate, and these may have reached it through New Zealand.¹ To these we must add thirty-two more genera, which, though chiefly developed in temperate Australia, extend into the tropical or sub-tropical portions of it, and may well have reached New Zealand by the same route.

On the other hand we find but few New Zealand genera certainly derived from Australia which are especially temperate, and it may be as well to give a list of such as

¹ The following are the tropical genera common to New Zealand and Australia:—

1. *Melicope*. Queensland, Pacific Islands.
2. *Eugenia*. Eastern and Tropical Australia, Asia, and America.
3. *Passiflora*. N.S.W. and Queensland, Tropics of Old World and America.
4. *Myrsine*. Tropical and Temperate Australia, Tropical and Sub-tropical regions.
5. *Sepala*. Australia, Norfolk Islands, Tropics.
6. *Cyathodes*. Australia and Pacific Islands.
7. *Parsonsia*. Tropical Australia and Asia.
8. *Geniostoma*. Queensland, Polynesia, Asia.
9. *Mitrasacme*. Tropical and Temperate Australia, India.
10. *Ipomoea*. Tropical Australia, Tropics.
11. *Mazus*. Temperate Australia, India, China.
12. *Vitex*. Tropical Australia, Tropical and Sub-tropical.
13. *Pisonia*. Tropical Australia, Tropical and Sub-tropical.
14. *Alternanthera*. Tropical Australia, India, and S. America.
15. *Tetraneura*. Tropical Australia, Tropics.
16. *Santalum*. Tropical and Sub-tropical Australia, Pacific, Malay Islands.
17. *Carumbium*. Tropical and Sub-tropical Australia, Pacific Islands.
18. *Elatostemma*. Sub-tropical Australia, Asia, Pacific Islands.
19. *Piperomia*. Tropical and Sub-tropical Australia, Tropics.
20. *Piper*. Tropical and Sub-tropical Australia, Tropics.
21. *Dacrydium*. Tasmania, Malay, and Pacific Islands.
22. *Dawsonia*. Tropical Australia, Malay, and Pacific Islands.
23. *Dendrobium*. Tropical Australia, Eastern Tropics.
24. *Bolbophyllum*. Tropical and Sub-tropical Australia, Tropics.
25. *Sarcochilus*. Tropical and Sub-tropical Australia, Fiji, and Malay Islands.
26. *Freyinetia*. Tropical Australia, Tropical Asia.
27. *Cordyline*. Tropical Australia, Pacific Islands.
28. *Dianella*. Australia, India, Madagascar, Pacific Islands.
29. *Cyperus*. Australia, Tropical regions mainly.
30. *Fimbristylis*. Tropical Australia, Tropical regions.
31. *Paspalum*. Tropical and Sub-tropical grasses.
32. *Isachne*. Tropical and Sub-tropical grasses.
33. *Sporobolus*. Tropical and Sub-tropical grasses.

do occur with a few remarks. They are sixteen in number, as follows:—

1. *Pennantia* (1 sp.). This genus has a species in Norfolk Island, indicating perhaps its former extension to the north-west.
2. *Pomaderris* (3 sp.). One *species* inhabits Victoria and New Zealand, indicating recent trans-oceanic migration.
3. *Quintinia* (2 sp.). This genus has winged seeds facilitating migration.
4. *Olearia* (20 sp.). Seeds with pappus.
5. *Craspedia* (2 sp.). Seeds with pappus. Alpine; identical with Australian species, and therefore of comparatively recent introduction.
6. *Celmisia* (25 sp.). Seeds with pappus. Only three Australian species, two of which are identical with New Zealand forms, probably therefore derived from New Zealand.
7. *Ozothamnus* (5 sp.). Seeds with pappus.
8. *Epacris* (4 sp.). Minute seeds. Some species are sub-tropical, and they are all found in the northern (warmer) island of New Zealand.
9. *Archeria* (2 sp.). Minute seeds. A species common to E. Australia and New Zealand.
10. *Logania* (3 sp.). Small seeds. Alpine plants.
11. *Hedycarya* (1 sp.).
12. *Chiloglottis* (1 sp.). Minute seeds. In Auckland Islands; alpine in Australia.
13. *Prasophyllum* (1 sp.). Minute seeds. Identical with Australian species, indicating recent transmission.
14. *Orthoceras* (1 sp.). Minute seeds. Identical with an Australian species.
15. *Alepyrum* (1 sp.). Alpine, moss-like. An Antarctic type.
16. *Dichelachne* (3 sp.). Identical with Australian species. An awned grass.

We thus see that there are special features in most of these plants that would facilitate transmission across the sea between temperate Australia and New Zealand, or to both from some Antarctic island; and the fact that in several of them the species are absolutely identical shows that such transmission has occurred in geologically recent times.

Species Common to New Zealand and Australia Mostly Temperate Forms.—Let us now take the *species* which are common to New Zealand and Australia, but found nowhere else, and which must therefore have passed from one country to the other at a more recent period than the mass of *genera* with which we have hitherto been dealing. These are ninety-six in number, and they present a striking contrast to the similarly restricted *genera* in being wholly temperate in character, the entire list presenting only a

single species which is confined to sub-tropical East Australia—a grass (*Apera arundinacea*) only found in a few localities on the New Zealand coast.

Now it is clear that the larger portion, if not the whole, of these plants must have reached New Zealand from Australia (or in a few cases Australia from New Zealand), by transmission across the sea, because we know there has been no actual land connection during the Tertiary period, as proved by the absence of all the Australian mammalia, and almost all the most characteristic Australian birds, insects, and plants. The form of the sea-bed shows that the distance could not have been less than 600 miles, even during the greatest extension of Southern New Zealand and Tasmania; and we have no reason to suppose it to have been less, because in other cases an equally abundant flora of identical species has reached islands at a still greater distance—notably in the case of the Azores and Bermuda. The character of the plants is also just what we should expect: for about two-thirds of them belong to genera of world-wide range in the temperate zones, such as *Ranunculus*, *Drosera*, *Epilobium*, *Gnaphalium*, *Senecio*, *Convolvulus*, *Atriplex*, *Luzula*, and many sedges and grasses, whose exceptionally wide distribution shows that they possess exceptional powers of dispersal and vigour of constitution, enabling them not only to reach distant countries, but also to establish themselves there. Another set of plants belong to especially Antarctic or south temperate groups, such as *Colobanthus*, *Acæna*, *Gaultheria*, *Pernettya*, and *Muhlenbeckia*, and these may in some cases have reached both Australia and New Zealand from some now submerged Antarctic island. Again, about one-fourth of the whole are alpine plants, and these possess two advantages as colonisers. Their lofty stations place them in the best position to have their seeds carried away by winds; and they would in this case reach a country which, having derived the earlier portion of its flora from the side of the tropics, would be likely to have its higher mountains and favourable alpine stations to a great extent unoccupied, or occupied by plants unable to compete with specially adapted alpine groups.

Fully one-third of the exclusively Australo-New Zealand species belong to the two great orders of the sedges and the grasses; and there can be no doubt that these have great facilities for dispersion in a variety of ways. Their seeds, often enveloped in chaffy glumes, would be carried long distances by storms of wind, and even if finally dropped into the sea would have so much less distance to reach the land by means of surface currents; and Mr. Darwin's experiments show that even cultivated oats germinated after 100 days' immersion in sea-water. Others have hispid awns by which they would become attached to the feathers of birds, and there is no doubt this is an effective mode of dispersal. But a still more important point is, probably, that these plants are generally, if not always, wind-fertilised, and are thus independent of any peculiar insects, which might be wanting in the new country.

Why Easily-Dispersed Plants have often Restricted Ranges.

—This last consideration throws light on a very curious point, which has been noted as a difficulty by Sir Joseph Hooker, that plants which have most clear and decided powers of dispersal by wind or other means, have *not* generally the widest specific range; and he instances the small number of Compositæ common to New Zealand and Australia. But in all these cases it will, I think, be found that although the *species* have not a wide range the *genera* often have. In New Zealand, for instance, the Compositæ are very abundant, there being no less than 167 species, almost all belonging to Australian genera, yet only about one-sixteenth of the whole are identical in the two countries. The explanation of this is not difficult. Owing to their great powers of dispersal, the Australian Compositæ reached New Zealand at a very remote epoch, and such as were adapted to the climate and the means of fertilisation established themselves; but being highly organised plants with great flexibility of organisation, they soon became modified in accordance with the new conditions, producing many special forms in different localities; and these, spreading widely, soon took possession of all suitable stations. Henceforth immigrants from Australia had to compete

with these indigenous and well-established plants, and only in a few cases were able to obtain a footing; whence it arises that we have many Australian types, but few Australian species, in New Zealand, and both phenomena are directly traceable to the combination of great powers of dispersal with a high degree of adaptability. Exactly the same thing occurs with the still more highly specialised Orchidæ. These are not proportionally so numerous in New Zealand (thirty-eight species), and this is no doubt due to the fact that so many of them require insect-fertilisation often by a particular family or genus (whereas almost any insect will fertilise Composite), and insects of all orders are remarkably scarce in New Zealand.¹ This would at once prevent the establishment of many of the orchids which may have reached the islands, while those which did find suitable fertilisers and other favourable conditions would soon become modified into new species. It is thus quite intelligible why only three species of orchids are identical in Australia and New Zealand, although their minute and abundant seeds must be dispersed by the wind almost as readily as the spores of ferns.

Another specialised group—the Scrophularinæ—abounds in New Zealand, where there are sixty-two species; but though almost all the genera are Australian only three species are so. Here, too, the seeds are usually very small, and the powers of dispersal great, as shown by several European genera—*Veronica*, *Euphrasia*, and *Limosella*, being found in the southern hemisphere.

Looking at the whole series of these Australo-New Zealand plants, we find the most highly specialised groups—Compositæ, Scrophularinæ, Orchidæ—with a small proportion of identical species (one-thirteenth to one twentieth), the less highly specialised—Ranunculaceæ, Onagrarinæ and Ericaceæ—with a higher proportion (one-ninth to one-sixth), and the least specialised—Junceæ,

¹ Insects are tolerably abundant in the open mountain regions, but very scarce in the forests. Mr. Meyrick says that these are "strangely deficient in insects, the same species occurring throughout the islands;" and Mr. Pascoe remarked that "the forests of New Zealand were the most barren country, entomologically, he had ever visited." (*Proc. Ent. Soc.*, 1883, p. xxix.)

Cyperaceæ and Gramineæ—with the high proportion in each case of one-fourth. These nine are the most important New Zealand orders which contain species common to that country and Australia and confined to them; and the marked correspondence they show between high specialisation and want of *specific* identity, while the *generic* identity is in all cases approximately equal, points to the conclusion that the means of diffusion are, in almost all plants ample, when long periods of time are concerned, and that diversities in this respect are not so important in determining the peculiar character of a derived flora, as adaptability to varied conditions, great powers of multiplication, and inherent vigour of constitution. This point will have to be more fully discussed in treating of the origin of the Antarctic and north temperate members of the New Zealand flora.

Summary and Conclusion on the New Zealand Flora.—Confining ourselves strictly to the direct relations between the plants of New Zealand and of Australia, as I have done in the preceding discussion, I think I may claim to have shown that the union between the two countries in the latter part of the Secondary epoch at a time when Eastern Australia was widely separated from Western Australia (as shown by its geological formation and by the contour of the sea-bottom) does sufficiently account for all the main features of the New Zealand flora. It shows why the basis of the flora is fundamentally Australian, both as regards orders and genera, for it was due either to a direct land connection or a somewhat close approximation between the two countries. It shows also why the great mass of typical Australian forms are unrepresented, for the Australian flora is typically *western* and *temperate*, and New Zealand received its immigrants from the *eastern* island which had itself received only a fragment of this flora, and from the *tropical* end of this island, and thus could only receive such forms as were not exclusively temperate in character. It shows, further, why New Zealand contains such a very large proportion of tropical forms, for we see that it derived the main portion of its flora directly from the tropics. Again, this hypothesis shows us why, though

the specially Australian *genera* in New Zealand are largely tropical or sub-tropical, the specially Australian *species* are wholly temperate or alpine; for these are comparatively recent arrivals, they must have migrated across the sea in the temperate zone, and these temperate and alpine forms are exactly such as would be best able to establish themselves in a country already stocked mainly by tropical forms and their modified descendants. This hypothesis further fulfils the conditions implied in Sir Joseph Hooker's anticipation that—"these great differences (of the floras) will present the least difficulties to whatever theory may explain the whole case,"—for it shows that these differences are directly due to the history and development of the Australian flora itself, while the resemblances depend upon the most certain cause of all such broad resemblances—close proximity or actual land connection.

One objection will undoubtedly be made to the above theory,—that it does not explain why some species of the prominent Australian genera *Acacia*, *Eucalyptus*, *Melaleuca*, *Grevillea*, &c., have not reached New Zealand in recent times along with the other temperate forms that have established themselves. But it is doubtful whether any detailed explanation of such a negative fact is possible, while general explanations sufficient to cover it are not wanting. Nothing is more certain than that numerous plants never run wild and establish themselves in countries where they nevertheless grow freely if cultivated; and the explanation of this fact given by Mr. Darwin—that they are prevented doing so by the competition of better adapted forms—is held to be sufficient. In this particular case, however, we have some very remarkable evidence of the fact of their non-adaptation. The intercourse between New Zealand and Europe has been the means of introducing a host of common European plants,—more than 150 in number, as enumerated at the end of the second volume of the *Handbook*; yet, although the intercourse with Australia has probably been greater, only two or three Australian plants have similarly established themselves. More remarkable still, Sir Joseph Hooker states:

"I am informed that the late Mr. Bidwell habitually scattered Australian seeds during his extensive travels in New Zealand." We may be pretty sure that seeds of such excessively common and characteristic groups as *Acacia* and *Eucalyptus* would be among those so scattered, yet we have no record of any plants of these or other peculiar Australian genera ever having been found wild, still less of their having spread and taken possession of the soil in the way that many European plants have done. We are, then, entitled to conclude that the plants above referred to have not established themselves in New Zealand (although their seeds may have reached it) because they could not successfully compete with the indigenous flora which was already well established and better adapted to the conditions of climate and of the organic environment. This explanation is so perfectly in accordance with a large body of well-known facts, including that which is known to every one—how few of our oldest and hardiest garden plants ever run wild—that the objection above stated will, I feel convinced, have no real weight with any naturalists who have paid attention to this class of questions.

CHAPTER XXIII

ON THE ARCTIC ELEMENT IN SOUTH TEMPERATE FLORAS

European Species and Genera of Plants in the Southern Hemisphere—Aggressive Power of the Scandinavian Flora—Means by which Plants have Migrated from North to South—Newly moved Soil as Affording Temporary Stations to Migrating Plants—Elevation and Depression of the Snow-line as Aiding the Migration of Plants—Changes of Climate Favourable to Migration—The Migration from North to South has been long going on—Geological Changes as Aiding Migration—Proofs of Migration by way of the Andes—Proofs of Migration by way of the Himalayas and Southern Asia—Proofs of Migration by way of the African Highlands—Supposed Connection of South Africa and Australia—The Endemic Genera of Plants in New Zealand—The Absence of Southern Types from the Northern Hemisphere—Concluding Remarks on the New Zealand and South Temperate Floras.

WE have now to deal with another portion of the New Zealand flora which presents perhaps equal difficulties—that which appears to have been derived from remote parts of the north and south temperate zones; and this will lead us to inquire into the origin of the northern or Arctic element in all the south temperate floras.

More than one-third of the entire number of New Zealand genera (115) are found also in Europe, and even fifty-eight species are identical in these remote parts of the world. Temperate South America has seventy-four genera in common with New Zealand, and there are even eleven species identical in the two countries, as well as thirty-two which are close allies or representative species.

A considerable number of these northern or Antarctic plants and many more which are representative species, are found also in Tasmania and in the mountains of temperate Australia; and Sir Joseph Hooker gives a list of thirty-eight species very characteristic of Europe and Northern Asia, but almost or quite unknown in the warmer regions, which yet reappear in temperate Australia. Other genera seem altogether Antarctic—that is, confined to the extreme southern lands and islands; and these often have representative species in Southern America, Tasmania, and New Zealand, while others occur only in one or two of these areas. Many north temperate genera also occur in the mountains of South Africa. On the other hand, few if any of the peculiar Australian or Antarctic types have spread northwards, except some of the former which have reached the mountains of Borneo, and a few of the latter which spread along the Andes to Mexico.

On these remarkable facts, of which I have given but the barest outline, Sir Joseph Hooker makes the following suggestive observations:—

“When I take a comprehensive view of the vegetation of the Old World, I am struck with the appearance it presents of there being a continuous current of vegetation (if I may so fancifully express myself) from Scandinavia to Tasmania; along, in short, the whole extent of that arc of the terrestrial sphere which presents the greatest continuity of land. In the first place Scandinavian genera, and even species, reappear everywhere from Lapland and Iceland to the tops of the Tasmanian Alps, in rapidly diminishing numbers it is true, but in vigorous development throughout. They abound on the Alps and Pyrenees, pass on to the Caucasus and Himalayas, thence they extend along the Khasia Mountains, and those of the peninsulas of India to those of Ceylon and the Malayan Archipelago (Java and Borneo), and after a hiatus of 30° they appear on the Alps of New South Wales, Victoria, and Tasmania, and beyond these again on those of New Zealand and the Antarctic Islands, many of the species remaining unchanged throughout! It matters not what the vegetation of the bases and flanks of these mountains may be; the northern species may be

associated with alpine forms of Germanic, Siberian, Oriental, Chinese, American, Malayan,* and finally Australian, and Antarctic types; but whereas these are all, more or less, local assemblages, the Scandinavian asserts his prerogative of ubiquity from Britain to beyond its antipodes."¹

It is impossible to place the main facts more forcibly before the reader than in the above striking passage. It shows clearly that this portion of the New Zealand flora is due to wide-spread causes which have acted with even greater effect in other south temperate lands, and that in order to explain its origin we must grapple with the entire problem of the transfer of the north temperate flora to the southern hemisphere. Taking, therefore, the facts as given by Sir Joseph Hooker in the works already referred to, I shall discuss the whole question broadly, and shall endeavour to point out the general laws and subordinate causes that, in my opinion, have been at work in bringing about the anomalous phenomena of distribution he has done so much to make known and to elucidate.

Aggressive Power of the Scandinavian Flora.—The first important fact bearing upon this question is the wonderful aggressive and colonising power of the Scandinavian flora, as shown by the way in which it establishes itself in any temperate country to which it may gain access. About 150 species have thus established themselves in New Zealand, often taking possession of large tracts of country; about the same number are found in Australia, and nearly as many in the Atlantic states of America, where they form the commonest weeds. Whether or not we accept Mr. Darwin's explanation of this power as due to development in the most extensive land area of the globe where competition has been most severe and long-continued, the fact of the existence of this power remains, and we can see how important an agent it must be in the formation of the floras of any lands to which these aggressive plants have been able to gain access.

But not only are these plants pre-eminently capable of holding their own in any temperate country in the world, but they also have exceptional powers of migration and dis-

¹ Introductory Essay *On the Flora of Australia*, p. 130.

persal over seas and oceans. This is especially well shown by the case of the Azores, where no less than 400 out of a total of 478 flowering plants are identical with European species. These islands are more than 800 miles from Europe, and, as we have already seen in Chapter XII., there is no reason for supposing that they have ever been more nearly connected with it than they are now, since an extension of the European coast to the 1,000-fathom line would very little reduce the distance. Now it is a most interesting and suggestive fact that more than half the European genera which occur in the Australian flora occur also in the Azores, and in several cases even the species are identical in both.¹ The importance of such a case as this cannot be exaggerated, because it affords a demonstration of the power of the very plants in question to pass over wide areas of sea, some no doubt wholly through the air, carried by storms in the same way as the European birds and insects which annually reach the Azores, others by floating on the waters, or by a combination of the two methods; while some may have been carried by aquatic birds, to whose feathers many seeds have the power of attaching themselves, and some even in the stomachs of fruit or seed eating birds. We have in such facts as these a complete disproof of the necessity for those great changes of sea and land which are continually appealed to by those who think land-connection the only efficient means of accounting for the migration of animals or plants; but at the same time we do not neglect to make the fullest use of such moderate changes as all the evidence at our command leads us to believe have actually occurred, and especially of the former existence of intermediate islands, so often indicated by shoals in the midst of the deepest oceans.

Means by which Plants have migrated from North to South.—But if plants can thus pass in considerable numbers and variety over wide seas and oceans, it must be yet more easy for them to traverse continuous areas of land, wherever mountain-chains offer suitable stations at moderate

¹ Hooker, *On the Flora of Australia*, p. 95.—H. C. Watson, in Godman's *Azores*, pp. 278-286.

intervals on which they might temporarily establish themselves. The facilities afforded for the transmission of plants by mountains has hardly received sufficient attention. The numerous land-slips, the fresh surfaces of broken rock and precipice, the *debris* of torrents, and the moraines deposited by glaciers, afford numerous unoccupied stations on which wind-borne seeds have a good chance of germinating. It is a well-known fact that fresh surfaces of soil or rock, such as are presented by railway cuttings and embankments, often produce plants strange to the locality, which survive for a few years, and then disappear as the normal vegetation gains strength and permanence.¹ But such a surface

¹ As this is a point of great interest in its bearing on the dispersal of plants by means of mountain ranges, I have endeavoured to obtain a few illustrative facts:—

1. Mr. William Mitten, of Hurstpierpoint, Sussex, informs me that when the London and Brighton railway was in progress in his neighbourhood, *Melilotus vulgaris* made its appearance on the banks, remained for several years, and then altogether disappeared. Another case is that of *Diplotaxis muralis*, which formerly occurred only near the sea-coast of Sussex, and at Lewes; but since the railway was made has spread along it, and still maintains itself abundantly on the railway banks though rarely found anywhere else.

2. A correspondent in Tasmania informs me that whenever the virgin forest is cleared in that island there invariably comes up a thick crop of a plant locally known as fire-weed—a species of *Senecio*, probably *S. Australis*. It never grows except where the fire has gone over the ground, and is unknown except in such places. My correspondent adds:—"This autumn I went back about thirty-five miles through a dense forest, along a track marked by some prospectors the year before, and in one spot where they had camped, and the fire had burnt the fallen logs, &c., there was a fine crop of 'fire-weed.' All around for many miles was a forest of the largest trees and dense scrub." Here we have a case in which burnt soil and ashes favour the germination of a particular plant, whose seeds are easily carried by the wind, and it is not difficult to see how this peculiarity might favour the dispersal of the species for enormous distances, by enabling it temporarily to grow and produce seeds on burnt spots.

3. In answer to an inquiry on this subject, Mr. H. C. Watson has been kind enough to send me a detailed account of the progress of vegetation on the railway banks and cuttings about Thames Ditton. This account is written from memory, but as Mr. Watson states that he took a great interest in watching the process year by year, there can be no reason to doubt the accuracy of his memory. I give a few extracts which bear especially on the subject we are discussing.

"One rather remarkable biennial plant appeared early (the second year, as I recollect) and renewed itself either two or three years, namely, *Isatis tinctoria*—a species usually supposed to be one of our introduced, but pretty well naturalised, plants. The nearest stations then or since known to me for this *Isatis* are on chalk about Guildford, twenty miles distant.

persal over seas and oceans. This is especially well shown by the case of the Azores, where no less than 400 out of a total of 478 flowering plants are identical with European species. These islands are more than 800 miles from Europe, and, as we have already seen in Chapter XII., there is no reason for supposing that they have ever been more nearly connected with it than they are now, since an extension of the European coast to the 1,000-fathom line would very little reduce the distance. Now it is a most interesting and suggestive fact that more than half the European genera which occur in the Australian flora occur also in the Azores, and in several cases even the species are identical in both.¹ The importance of such a case as this cannot be exaggerated, because it affords a demonstration of the power of the very plants in question to pass over wide areas of sea, some no doubt wholly through the air, carried by storms in the same way as the European birds and insects which annually reach the Azores, others by floating on the waters, or by a combination of the two methods; while some may have been carried by aquatic birds, to whose feathers many seeds have the power of attaching themselves, and some even in the stomachs of fruit or seed eating birds. We have in such facts as these a complete disproof of the necessity for those great changes of sea and land which are continually appealed to by those who think land-connection the only efficient means of accounting for the migration of animals or plants; but at the same time we do not neglect to make the fullest use of such moderate changes as all the evidence at our command leads us to believe have actually occurred, and especially of the former existence of intermediate islands, so often indicated by shoals in the midst of the deepest oceans.

Means by which Plants have migrated from North to South.—But if plants can thus pass in considerable numbers and variety over wide seas and oceans, it must be yet more easy for them to traverse continuous areas of land, wherever mountain-chains offer suitable stations at moderate

¹ Hooker, *On the Flora of Australia*, p. 95.—H. C. Watson, in Godman's *Azores*, pp. 278-286.

intervals on which they might temporarily establish themselves. The facilities afforded for the transmission of plants by mountains has hardly received sufficient attention. The numerous land-slips, the fresh surfaces of broken rock and precipice, the *debris* of torrents, and the moraines deposited by glaciers, afford numerous unoccupied stations on which wind-borne seeds have a good chance of germinating. It is a well-known fact that fresh surfaces of soil or rock, such as are presented by railway cuttings and embankments, often produce plants strange to the locality, which survive for a few years, and then disappear as the normal vegetation gains strength and permanence.¹ But such a surface

¹ As this is a point of great interest in its bearing on the dispersal of plants by means of mountain ranges, I have endeavoured to obtain a few illustrative facts:—

1. Mr. William Mitten, of Hurstpierpoint, Sussex, informs me that when the London and Brighton railway was in progress in his neighbourhood, *Melilotus vulgaris* made its appearance on the banks, remained for several years, and then altogether disappeared. Another case is that of *Diplotaxis muralis*, which formerly occurred only near the sea-coast of Sussex, and at Lewes; but since the railway was made has spread along it, and still maintains itself abundantly on the railway banks though rarely found anywhere else.

2. A correspondent in Tasmania informs me that whenever the virgin forest is cleared in that island there invariably comes up a thick crop of a plant locally known as fire-weed—a species of *Senecio*, probably *S. Australis*. It never grows except where the fire has gone over the ground, and is unknown except in such places. My correspondent adds:—"This autumn I went back about thirty-five miles through a dense forest, along a track marked by some prospectors the year before, and in one spot where they had camped, and the fire had burnt the fallen logs, &c., there was a fine crop of 'fire-weed.' All around for many miles was a forest of the largest trees and dense scrub." Here we have a case in which burnt soil and ashes favour the germination of a particular plant, whose seeds are easily carried by the wind, and it is not difficult to see how this peculiarity might favour the dispersal of the species for enormous distances, by enabling it temporarily to grow and produce seeds on burnt spots.

3. In answer to an inquiry on this subject, Mr. H. C. Watson has been kind enough to send me a detailed account of the progress of vegetation on the railway banks and cuttings about Thames Ditton. This account is written from memory, but as Mr. Watson states that he took a great interest in watching the process year by year, there can be no reason to doubt the accuracy of his memory. I give a few extracts which bear especially on the subject we are discussing.

"One rather remarkable biennial plant appeared early (the second year, as I recollect) and renewed itself either two or three years, namely, *Isatis tinctoria*—a species usually supposed to be one of our introduced, but pretty well naturalised, plants. The nearest stations then or since known to me for this *Isatis* are on chalk about Guildford, twenty miles distant,

will, in the meantime, have acted as a fresh centre of dispersal; and thus a plant might pass on step by step, by means of stations temporarily occupied, till it reached a district

There were two or three plants of it at first, never more than half a dozen. Once since I saw a plant of *Isatis* on the railway bank near Vauxhall.

"Close by Ditton Station three species appeared which may be called interlopers. The biennial *Barbarea precox*, one of these, is the least remarkable, because it might have come as seed in the earth from some garden, or possibly in the Thames gravel (used as ballast). At first it increased to several plants, then became less numerous, and will soon, in all probability, become extinct, crowded out by other plants. The biennial *Petroselinum segetum* was at first one very luxuriant plant on the slope of the embankment. It increased by seed into a dozen or a score, and is now nearly if not quite extinct. The third species is *Linaria purpurea*, not strictly a British plant, but one established in some places on old walls. A single root of it appeared on the chalk facing of the embankment by Ditton Station. It has remained there several years and grown into a vigorous specimen. Two or three smaller examples are now seen by it, doubtless sprung from some of the hundreds or thousands of seeds shed by the original one plant. The species is not included in Salmon and Brewer's *Flora of Surrey*.

"The main line of the railway has introduced into Ditton parish the perennial *Arabis hirsuta*, likely to become a permanent inhabitant. The species is found on the chalk and greensand miles away from Thames Ditton; but neither in this parish nor in any adjacent parish, so far as known to myself or to the authors of the flora of the county, does it occur. Some years after the railway was made a single root of this *Arabis* was observed in the brickwork of an arch by which the railway is carried over a public road. A year or two afterwards there were three or four plants. In some later year I laid some of the ripened seed-pods between the bricks in places where the mortar had partly crumbled out. Now there are several scores of specimens in the brickwork of the arch. It is presumable that the first seed may have been brought from Guildford. But how could it get on to the perpendicular face of the brickwork?

"The Bee Orchis (*Ophrys apifera*), plentiful on some of the chalk lands in Surrey, is not a species of Thames Ditton, or (as I presume) of any adjacent parish. Thus, I was greatly surprised some years back to see about a hundred examples of it in flower in one clayey field either on the outskirts of Thames Ditton or just within the limits of the adjoining parish of Cobham. I had crossed this same field in a former year without observing the *Ophrys* there. And on finding it in the one field I closely searched the surrounding fields and copses, without finding it anywhere else. Gradually the plants became fewer and fewer in that one field, and some six or eight years after its first discovery there the species had quite disappeared again. I guessed it had been introduced with chalk, but could obtain no evidence to show this."

4. Mr. A. Bennett, of Croydon, has kindly furnished me with some information on the temporary vegetation of the banks and cuttings on the railway from Yarmouth to Caistor in Norfolk, where it passes over extensive sandy Denes with a sparse vegetation. The first year after the railway was made the banks produced abundance of *Oenothera odorata*

where, the general conditions being more favourable, it was able to establish itself as a permanent member of the flora. Such, generally speaking, was probably the process by which the Scandinavian flora has made its way to the southern hemisphere; but it could hardly have done so to any important extent without the aid of those powerful causes explained in our eighth chapter—causes which acted as a constantly recurrent motive-power to produce that “continuous current of vegetation” from north to south across the whole width of the tropics referred to by Sir Joseph Hooker. Those causes were, the repeated changes

and *Delphinium Ajacis* (the latter only known thirty miles off in corn-fields in Cambridgeshire), with *Atriplex patula* and *A. deltoidea*. Gradually the native sand plants—Carices, Grasses, *Galium verum*, &c., established themselves, and year by year covered more ground till the new introductions almost completely disappeared. The same phenomenon was observed in Cambridgeshire between Chesterton and Newmarket, where, the soil being different, *Stellaria media* and other annuals appeared in large patches; but these soon gave way to a permanent vegetation of grasses, composites, &c., so that in the third year no *Stellaria* was to be seen.

5. Mr. T. Kirk (writing in 1878) states that—“in Auckland, where a dense sward of grass is soon formed, single specimens of the European milk Thistle (*Carduus marianus*) have been known for the past fifteen years; but although they seeded freely, the seeds had no opportunity of germinating, so that the thistle did not spread. A remarkable exception to this rule occurred during the formation of the Onehunga railway, where a few seeds fell on disturbed soil, grew up and flowered. The railway works being suspended, the plant increased rapidly, and spread wherever it could find disturbed soil.”

Again:—“The fiddle-dock (*Rumex pulcher*) occurs in great abundance on the formation of new streets, &c., but soon becomes comparatively rare. It seems probable that it was one of the earliest plants naturalised here, but that it partially died out, its buried seeds retaining their vitality.”

Medicago sativa and *Apium graveolens*, are also noted as escapes from cultivation which maintain themselves for a time but soon die out.¹

The preceding examples of the temporary establishment of plants on newly exposed soil, often at considerable distances from the localities they usually inhabit, might, no doubt, by further inquiry be greatly multiplied; but, unfortunately, the phenomenon has received little attention, and is not even referred to in the elaborate work of De Candolle (*Géographie Botanique Raisonnée*) in which almost every other aspect of the dispersion and distribution of plants is fully discussed. Enough has been advanced, however, to show that it is of constant occurrence, and from the point of view here advocated it becomes of great importance in explaining the almost world-wide distribution of many common plants of the north temperate zone.

¹ *Transactions of the New Zealand Institute*, Vol. X. p. 367.

of climate which, during all geological time; appear to have occurred in both hemispheres, culminating at rare intervals in glacial epochs, and which have been shown to depend upon changes of excentricity of the earth's orbit and the occurrence of summer or winter in *aphelion*, in conjunction with the slower and more irregular changes of geographical conditions; these combined causes acting chiefly through the agency of heat-bearing oceanic currents, and of snow- and ice-collecting highlands. Let us now briefly consider how such changes would act in favouring the dispersal of plants.

Elevation and Depression of the Snow Line as Aiding the Migration of Plants.—We have endeavoured to show (in an earlier portion of this volume) that wherever geographical, or physical conditions were such as to produce any considerable amount of perpetual snow, this would be increased whenever a high degree of excentricity concurred with winter in *aphelion*, and diminished during the opposite phase. On all mountain ranges, therefore, which reached above the snow-line, there would be a periodical increase and decrease of snow, and when there were extensive areas of plateau at about the same level, the lowering of the snow-line might cause such an increased accumulation of snow as to produce great glaciers and ice-fields, such as we have seen occurred in South Africa during the last period of high excentricity. But along with such depression of the line of perpetual snow there would be a corresponding depression of the alpine and sub-alpine zones suitable for the growth of an arctic and temperate vegetation, and, what is perhaps more important, the depression would necessarily produce a great *extension* of the area of these zones on all high mountains, because as we descend the average slopes become less abrupt,—thus affording a number of new stations suitable for such temperate plants as might first reach them. But just above and below the snow-line is the area of most powerful disintegration and denudation, from the alternate action of frost and sun, of ice and water; and thus the more extended area would be subject to the constant occurrence of land-slips, berg-falls, and floods, with their

accompanying accumulations of *débris* and of alluvial soil, affording innumerable stations in which solitary wind-borne seeds might germinate and temporarily establish themselves.

This lowering and rising of the snow-line each 10,500 years during periods of high excentricity, would occur in the northern and southern hemispheres alternately; and where there were high mountains within the tropics the two would probably overlap each other, so that the northern depression would make itself felt in a slight degree even across the equator some way into the southern hemisphere, and *vice versa*; and even if the difference of the height of perpetual snow at the two extremes did not average more than a few hundred feet, this would be amply sufficient to supply the new and unoccupied stations needful to facilitate the migration of plants. It is well known that all great mountain ranges have undergone such fluctuations, as proved by ice-marks below the present level of snow and ice.

But the differences of temperature in the two hemispheres caused by the sun being in *perihelion* in the winter of the one while it was in *aphelion* during the same season in the other, would necessarily lead to increased aerial and marine currents, as already explained; and whenever geographical conditions were such as to favour the production of glaciation in any area these effects would become more powerful, and would further aid in the dispersal of the seeds of plants.

Changes of Climate Favourable to Migration.—It is clear then, that during periods when no glacial epochs were produced in the northern hemisphere, and even when a mild climate extended over the whole polar area, alternate changes of climate favouring the dispersal of plants would occur on all high mountains, and with particular force on such as rise above the snow-line. But during that long-continued, though comparatively recent, phase of high excentricity which produced an extensive glaciation in the northern hemisphere and local glaciations in the southern, these risings and lowerings of the snow-line on all mountain ranges would have been at a maximum, and

of climate which, during all geological time; appear to have occurred in both hemispheres, culminating at rare intervals in glacial epochs, and which have been shown to depend upon changes of excentricity of the earth's orbit and the occurrence of summer or winter in *aphelion*, in conjunction with the slower and more irregular changes of geographical conditions; these combined causes acting chiefly through the agency of heat-bearing oceanic currents, and of snow- and ice-collecting highlands. Let us now briefly consider how such changes would act in favouring the dispersal of plants.

Elevation and Depression of the Snow Line as Aiding the Migration of Plants.—We have endeavoured to show (in an earlier portion of this volume) that wherever geographical or physical conditions were such as to produce any considerable amount of perpetual snow, this would be increased whenever a high degree of excentricity concurred with winter in *aphelion*, and diminished during the opposite phase. On all mountain ranges, therefore, which reached above the snow-line, there would be a periodical increase and decrease of snow, and when there were extensive areas of plateau at about the same level, the lowering of the snow-line might cause such an increased accumulation of snow as to produce great glaciers and ice-fields, such as we have seen occurred in South Africa during the last period of high excentricity. But along with such depression of the line of perpetual snow there would be a corresponding depression of the alpine and sub-alpine zones suitable for the growth of an arctic and temperate vegetation, and, what is perhaps more important, the depression would necessarily produce a great *extension* of the area of these zones on all high mountains, because as we descend the average slopes become less abrupt,—thus affording a number of new stations suitable for such temperate plants as might first reach them. But just above and below the snow-line is the area of most powerful disintegration and denudation, from the alternate action of frost and sun, of ice and water; and thus the more extended area would be subject to the constant occurrence of land-slips, berg-falls, and floods, with their

accompanying accumulations of *débris* and of alluvial soil, affording innumerable stations in which solitary wind-borne seeds might germinate and temporarily establish themselves.

This lowering and rising of the snow-line each 10,500 years during periods of high excentricity, would occur in the northern and southern hemispheres alternately; and where there were high mountains within the tropics the two would probably overlap each other, so that the northern depression would make itself felt in a slight degree even across the equator some way into the southern hemisphere, and *vice versa*; and even if the difference of the height of perpetual snow at the two extremes did not average more than a few hundred feet, this would be amply sufficient to supply the new and unoccupied stations needful to facilitate the migration of plants. It is well known that all great mountain ranges have undergone such fluctuations, as proved by ice-marks below the present level of snow and ice.

But the differences of temperature in the two hemispheres caused by the sun being in *perihelion* in the winter of the one while it was in *aphelion* during the same season in the other, would necessarily lead to increased aerial and marine currents, as already explained; and whenever geographical conditions were such as to favour the production of glaciation in any area these effects would become more powerful, and would further aid in the dispersal of the seeds of plants.

Changes of Climate Favourable to Migration.—It is clear then, that during periods when no glacial epochs were produced in the northern hemisphere, and even when a mild climate extended over the whole polar area, alternate changes of climate favouring the dispersal of plants would occur on all high mountains, and with particular force on such as rise above the snow-line. But during that long-continued, though comparatively recent, phase of high excentricity which produced an extensive glaciation in the northern hemisphere and local glaciations in the southern, these risings and lowerings of the snow-line on all mountain ranges would have been at a maximum, and

would have been increased by the depression of the ocean which must have arisen from such a vast bulk of water being locked up in land-ice, and which depression would have produced the same effect as a general elevation of all the continents. At this time, too, aerial currents would have attained their maximum of force in both hemispheres; and this would greatly facilitate the dispersal of all wind-borne seeds as well as of those carried in the plumage or in the stomachs of birds, since we have seen, by the cases of the Azores and Bermuda, how vastly the migratory powers of birds are increased by a stormy atmosphere.

Migration from North to South has been long going on.— Now, if each phase of colder and warmer mountain-climate—each alternate depression and elevation of the snow-line, only helped on the migration of a few species some stages of the long route from the north to the south temperate regions, yet, during the long course of the Tertiary period there might well have arisen that representation of the northern flora in the southern hemisphere which is now so conspicuous. For it is very important to remark that it is not the existing flora alone that is represented, such as might have been conveyed during the last glacial epoch only; but we find a whole series of northern types evidently of varying degrees of antiquity, while even some genera characteristic of the southern hemisphere appear to have been originally derived from Europe. Thus Eucalyptus and Metrosideros have been determined by Dr. Ettingshausen from their fruits in the Eocene beds of Sheppey, while Pimelea, Leptomeria and four genera of Proteaceæ have been recognised by Professor Heer in the Miocene of Switzerland; and the former writer has detected fifty-five Australian forms in the Eocene plant beds of Häring (? Belgium).¹ Then we have such peculiar genera

¹ Sir Joseph Hooker informs me that he considers these identifications worthless, and Mr. Benthams has also written very strongly against the value of similar identifications by Heer and Unger. Giving due weight to the opinions of these eminent botanists we must admit that Australian genera have not yet been *demonstrated* to have existed in Europe during the Tertiary period; but, on the other hand, the evidence that they did so appears to have some weight, on account of the improbability that the numerous resemblances to Australian plants which have been noticed by

as *Pachychladon* and *Notothlaspi* of New Zealand said to have affinities with Arctic plants, while *Stilbocarpa*—another peculiar New Zealand genus—has its nearest allies in the Himalayan and Chinese *Aralias*. Following these are a whole host of very distinct species of northern genera which may date back to any part of the Tertiary period, and which occur in every south temperate land. Then we have closely allied representative species of European or Arctic plants; and, lastly, a number of identical species,—and these two classes are probably due entirely to the action of the last great glacial epoch, whose long continuance, and the repeated fluctuations of climate with which it commenced and terminated, rendered it an agent of sufficient power to have brought about this result.

Here, then, we have that constant or constantly recurrent process of dispersal acting throughout long periods with varying power—that “continuous current of vegetation” as it has been termed, which the facts demand; and the extraordinary phenomenon of the species and genera of European and even of Arctic plants being represented abundantly in South America, Australia, and New Zealand, thus adds another to the long series of phenomena which are rendered intelligible by frequent alternations of warmer and colder climates in either hemisphere, culminating, at long intervals and in favourable situations, in actual glacial epochs.

Geological Changes as Aiding Migration.—It will be well also to notice here, that there is another aid to dispersion dependent upon the changes effected by denudation during the long periods included in the duration of the species and genera of plants. A considerable number of

different observers should *all* be illusory; while the well established fact of the former wide distribution of many tropical or now restricted types of plants and animals, so frequently illustrated in the present volume, removes the antecedent improbability which is supposed to attach to such identifications. I am myself the more inclined to accept them, because, according to the views here advocated, such migrations must have taken place at remote as well as at recent epochs; and the preservation of some of these types in Australia while they have become extinct in Europe, is exactly paralleled by numerous facts in the distribution of animals which have been already referred to in Chapter XIX., and elsewhere in this volume, and also repeatedly in my larger work.

the plants of the Miocene period of Europe were so much like existing species that although they have generally received fresh names they may well have been identical; and a large proportion of the vegetation during the whole Tertiary period consisted of genera which are still living.¹ But from what is now known of the rate of sub-aërial denudation, we are sure, that during each division of this period many mountain chains must have been considerably lowered, while we know that some of the existing ranges have been greatly elevated. Ancient volcanoes, too, have been destroyed by denudation, and new ones have been built up, so that we may be quite sure that ample means for the transmission of temperate plants across the tropics, may have existed in countries where they are now no longer to be found. The great mountain masses of Guiana and Brazil, for example, must have been far more lofty before the sedimentary covering was denuded from their granitic bosses and metamorphic peaks, and may have aided the southern migration of plants before the final elevation of the Andes. And if Africa presents us with an example of a continent of vast antiquity, we may be sure that its great central plateaux once bore far loftier mountain ranges before they were reduced to their present condition by long ages of denudation.

Proofs of Migration by Way of the Andes.—We are now prepared to apply the principles above laid down to the explanation of the character and affinities of the various portions of the north temperate flora in the southern hemisphere, and especially in Australia and New Zealand.

At the present time the only unbroken chain of highlands and mountains connecting the Arctic and north temperate with the Antaretic lands is to be found in the American continent, the only break of importance being the comparatively low Isthmus of Panama, where there is

¹ Out of forty-two genera from the Eocene of Sheppey enumerated by Dr. Etingshausen in the *Geological Magazine* for January 1880, only two or three appear to be extinct, while there is a most extraordinary intermixture of tropical and temperate forms—*Musa*, *Nipa*, and *Victoria*, with *Corylus*, *Prunus*, *Acer*, &c. The rich Miocene flora of Switzerland, described by Professor Heer, presents a still larger proportion of living genera.

a distance of about 300 miles occupied by rugged forest-clad hills, between the lofty peaks of Veragua and the northern extremity of the Andes of New Grenada. Such distances are, as we have already seen, no barrier to the diffusion of plants; and we should accordingly expect that this great continuous mountain-chain has formed the most effective agent in aiding the southward migration of the Arctic and north temperate vegetation. We do find, in fact, not only that a large number of northern genera and many species are scattered all along this line of route, but that at the end of the long journey, in Southern Chile and Fuegia, they have established themselves in such numbers as to form an important part of the flora of those countries. From the lists given in the works already referred to, it appears that there are between sixty and seventy northern genera in Fuegia and Southern Chile, while about forty of the species are absolutely identical with those of Europe and the Arctic regions. Considering how comparatively little the mountains of South Temperate America are yet known, this is a very remarkable result, and it proves that the transmission of species must have gone on up to comparatively recent times. Yet, as only a few of these species are now found along the line of migration, we see that they only occupied such stations temporarily; and we may connect their disappearance with the passing away of the last glacial period which, by raising the snow-line, reduced the area on which alone they could exist, and exposed them to the competition of indigenous plants from the belt of country immediately below them.

Now, just as these numerous species and genera have undoubtedly passed along the great American range of mountains, although only now found at its two extremes, so others have doubtless passed on further; and have found more suitable stations or less severe competition in the Antarctic continent and islands, in New Zealand, in Tasmania, and even in Australia itself. The route by which they may have reached these countries is easily marked out. Immediately south of Cape Horn, at a distance of only 500 miles, are the South Shetland Islands and Graham's Land, whence the Antarctic continent or a

group of large islands probably extends across or around the south polar area to Victoria Land and thence to Adélie Land. The outlying Young Island, 12,000 feet high, is about 750 miles south of the Macquarie Islands, which may be considered a southern outlier of the New Zealand group; and the Macquarie Islands are about the same distance from the 1,000-fathom line at a point marking the probable southern extension of Tasmania. Other islands may have existed at intermediate points; but, even as it is, these distances are not greater than we know are traversed by plants both by flotation and by aerial currents, especially in such a stormy atmosphere as that of the Antarctic regions. Now, we may further assume, that what we know occurred within the Arctic circle also took place in the Antarctic—that is, that there have been alternations of climate during which some portion of what are now ice-clad lands became able to support a considerable amount of vegetation.¹ During such periods there would be a steady migration of plants from all southern circumpolar countries to people the comparatively unoccupied continent, and the southern extremity of America being considerably the nearest, and also being the best stocked with those northern types which have such great powers of migration and colonisation, such plants would form the bulk of the Antarctic vegetation, and during the continuance of the milder southern climate would occupy the whole area.

When the cold returned and the land again became ice-clad, these plants would be crowded towards the outer margins of the Antarctic land and its islands, and some of them would find their way across the sea to such countries as offered on their mountain summits suitable cool stations; and as this process of alternately receiving plants from Chile and Fuegia and transmitting them in all directions from the central Antarctic land may have been

¹ The recent discovery by Lieutenant Jensen of a rich flora on rocky peaks rising out of the continental ice of Greenland, as well as the abundant vegetation of the highest northern latitudes, renders it possible that even now the Antarctic continent may not be wholly destitute of vegetation, although its climate and physical condition are far less favourable than those of the Arctic lands. (See *Nature*, Vol. XXI. p. 345.)

repeated several times during the Tertiary period, we have no difficulty in understanding the general community between the European and Antarctic plants found in all south temperate lands. Kerguelen's Land and The Crozets are within about the same distance from the Antarctic continent as New Zealand and Tasmania, and we need not therefore be surprised at finding in each of these islands some Fuegian species which have not reached the others. Of course, there will remain difficulties of detail, as there always must remain, so long as our knowledge of the past changes of the earth's surface and the history of the particular plants concerned is so imperfect. Sir Joseph Hooker notes, for example, the curious fact that several Compositæ common to three such remote localities as the Auckland Islands, Fuegia, and Kerguelen's Land, have no pappus or seed-down, while such as have pappus are in no case common even to two of these islands. Without knowing the exact history and distribution of the genera to which these plants belong it would be useless to offer any conjecture, except that they are ancient forms which may have survived great geographical changes, or may have some peculiar and exceptional means of dispersion.

Proofs of Migration by way of the Himalayas and Southern Asia.—But although we may thus explain the presence of a considerable portion of the European element in the floras of New Zealand and Australia, we cannot account for the whole of it by this means, because Australia itself contains a host of European and Asiatic genera of which we find no trace in New Zealand or South America, or any other Antarctic land. We find, in fact, in Australia two distinct sets of European plants. First we have a number of species identical with those of Northern Europe or Asia (of the most characteristic of which—thirty-eight in number—Sir Joseph Hooker gives a list); and in the second place a series of European genera usually of a somewhat more southern character, mostly represented by very distinct species, and all absent from New Zealand; such as Clematis, Papaver, Cleome, Polygala, Lavatera, Ajuga, &c. Now of the first set—the North European species—about three-fourths occur in some parts of America,

and about half in South Temperate America or New Zealand; whence we may conclude that most of these, as well as some others, have reached Australia by the route already indicated. The second set of Australo-European genera, however, and many others characteristic of the South European or the Himalayan flora, have probably reached Australia by way of the mountains of Southern Asia, Borneo, the Moluccas, and New Guinea, at a somewhat remote period when loftier ranges and some intermediate peaks may have existed, sufficient to carry on the migration by the aid of the alternate climatal changes which are known to have occurred. The long belt of Secondary and Palæozoic formations in East Australia from Tasmania to Cape York continued by the lofty ranges of New Guinea, indicates the route of this immigration, and sufficiently explains how it is that these northern types are almost wholly confined to this part of the Australian continent. Some of the earlier immigrants of this class no doubt passed over to New Zealand and now form a portion of the peculiar genera confined to these two countries; but most of them are of later date, and have thus remained in Australia only.

Proofs of Migration by way of the African Highlands.—It is owing to this twofold current of vegetation flowing into Australia by widely different routes that we have in this distant land a better representation of the European flora, both as regards species and genera, than in any other part of the southern hemisphere; and, so far as I can judge of the facts, there is no general phenomenon—that is, nothing in the distribution of genera and other groups of plants as opposed to cases of individual species—that is not fairly accounted for by such an origin. It further receives support from the case of South Africa, which also contains a large and important representation of the northern flora. But here we see no indications (or very slight ones) of that southern influx which has given Australia such a community of vegetation with the Antarctic lands. There are no less than sixty *genera* of strictly north temperate plants in South Africa, none of which occur in Australia; while very few of the *species*, so characteristic of Australia, New Zealand, and Fuegia, are found there. It

is clear, therefore, that South Africa has received its European plants by the direct route through the Abyssinian highlands and the lofty equatorial mountains, and mostly at a distant period when the conditions for migration were somewhat more favourable than they are now. The much greater directness of the route from Northern Europe to South Africa than to Australia; and the existence even now of lofty mountains and extensive highlands for a large portion of the distance, will explain (what Sir Joseph Hooker notes as "a very curious fact") why South Africa has more very northern European *genera* than Australia, while Australia has more identical *species* and a better representation on the whole of the European flora—this being clearly due to the large influx of species it has received from the Antarctic Islands, in addition to those which have entered it by way of Asia. The greater distance of South Africa even now from any of these islands, and the much deeper sea to the south of the African continent, than in the case of Tasmania and New Zealand, indicating a smaller recent extension southward, is all quite in harmony with the facts of distribution of the northern flora above referred to.

Supposed Connection of South Africa and Australia.—There remains, however, the small amount of direct affinity between the vegetation of South Africa and that of Australia, New Zealand, and Temperate South America, consisting in all of fifteen genera, five of which are confined to Australia and South Africa, while several natural orders are better represented in these two countries than in any other part of the world. This resemblance has been supposed to imply some former land-connection of all the great southern lands, but it appears to me that any such supposition is wholly unnecessary. The differences between the faunas and floras of these countries are too great and too radical to render it possible that any such connection should have existed except at a very remote period. But if we have to go back so far for an explanation, a much simpler one presents itself, and one more in accordance with what we have learnt of the general permanence of deep oceans and the great changes that have taken place

and about half in South Temperate America or New Zealand; whence we may conclude that most of these, as well as some others, have reached Australia by the route already indicated. The second set of Australo-European genera, however, and many others characteristic of the South European or the Himalayan flora, have probably reached Australia by way of the mountains of Southern Asia, Borneo, the Moluccas, and New Guinea, at a somewhat remote period when loftier ranges and some intermediate peaks may have existed, sufficient to carry on the migration by the aid of the alternate climatal changes which are known to have occurred. The long belt of Secondary and Palæozoic formations in East Australia from Tasmania to Cape York continued by the lofty ranges of New Guinea, indicates the route of this immigration, and sufficiently explains how it is that these northern types are almost wholly confined to this part of the Australian continent. Some of the earlier immigrants of this class no doubt passed over to New Zealand and now form a portion of the peculiar genera confined to these two countries; but most of them are of later date, and have thus remained in Australia only.

Proofs of Migration by way of the African Highlands.—It is owing to this twofold current of vegetation flowing into Australia by widely different routes that we have in this distant land a better representation of the European flora, both as regards species and genera, than in any other part of the southern hemisphere; and, so far as I can judge of the facts, there is no general phenomenon—that is, nothing in the distribution of genera and other groups of plants as opposed to cases of individual species—that is not fairly accounted for by such an origin. It further receives support from the case of South Africa, which also contains a large and important representation of the northern flora. But here we see no indications (or very slight ones) of that southern influx which has given Australia such a community of vegetation with the Antarctic lands. There are no less than sixty *genera* of strictly north temperate plants in South Africa, none of which occur in Australia; while very few of the *species*, so characteristic of Australia, New Zealand, and Fuegia, are found there. It

is clear, therefore, that South Africa has received its European plants by the direct route through the Abyssinian highlands and the lofty equatorial mountains, and mostly at a distant period when the conditions for migration were somewhat more favourable than they are now. The much greater directness of the route from Northern Europe to South Africa than to Australia; and the existence even now of lofty mountains and extensive highlands for a large portion of the distance, will explain (what Sir Joseph Hooker notes as "a very curious fact") why South Africa has more very northern European *genera* than Australia, while Australia has more identical *species* and a better representation on the whole of the European flora—this being clearly due to the large influx of species it has received from the Antarctic Islands, in addition to those which have entered it by way of Asia. The greater distance of South Africa even now from any of these islands, and the much deeper sea to the south of the African continent, than in the case of Tasmania and New Zealand, indicating a smaller recent extension southward, is all quite in harmony with the facts of distribution of the northern flora above referred to.

Supposed Connection of South Africa and Australia.—There remains, however, the small amount of direct affinity between the vegetation of South Africa and that of Australia, New Zealand, and Temperate South America, consisting in all of fifteen genera, five of which are confined to Australia and South Africa, while several natural orders are better represented in these two countries than in any other part of the world. This resemblance has been supposed to imply some former land-connection of all the great southern lands, but it appears to me that any such supposition is wholly unnecessary. The differences between the faunas and floras of these countries are too great and too radical to render it possible that any such connection should have existed except at a very remote period. But if we have to go back so far for an explanation, a much simpler one presents itself, and one more in accordance with what we have learnt of the general permanence of deep oceans and the great changes that have taken place

in the distribution of all forms of life. Just as we explain the presence of marsupials in Australia and America and of Centetidæ in Madagascar and the Antilles, by the preservation in these localities of remnants of once wide-spread types, so we should prefer to consider the few genera common to Australia and South Africa as remnants of an ancient vegetation, once spread over the northern hemisphere, driven southward by the pressure of more specialised types, and now finding a refuge in these two widely separated southern lands. It is suggestive of such an explanation that these genera are either of very ancient groups—as Conifers and Cycads—or plants of low organisation as the Restiaceæ—or of world-wide distribution, as Melanthaceæ.

The Endemic Genera of Plants in New Zealand.—Returning now to the New Zealand flora, with which we are more especially concerned, there only remains to be considered the peculiar or endemic genera which characterise it. These are thirty-two in number, and are mostly very isolated. A few have affinities with Arctic groups, others with Himalayan, or Australian genera; several are tropical forms, but the majority appear to be altogether peculiar types of world-wide groups—as Leguminosæ, Saxifrageæ, Compositæ, Orchideæ, &c. We must evidently trace back these peculiar forms to the earliest immigrants, either from the north or from the south; and the great antiquity we are obliged to give to New Zealand—an antiquity supported by every feature in its fauna and flora, no less than by its geological structure, and its extinct forms of life¹—affords ample time for the changes in the general distribution of plants, and for those due to isolation and modification under

¹ Dr. Hector notes the occurrence of the genus *Dammara* in Triassic deposits, while in the Jurassic period New Zealand possessed the genera *Palæozamia*, *Oleandrium*, *Althopteris*, *Camptopteris*, *Cycadites*, *Echinostrobus*, &c., all Indian forms of the same age. Neocomian beds contain a true dicotyledonous leaf with *Dammara* and *Araucaria*. The Cretaceous deposits have produced a rich flora of dicotyledonous plants, many of which are of the same genera as the existing flora; while the Miocene and other Tertiary deposits produce plants almost identical with those now inhabiting the country, together with many North Temperate genera which have since become extinct. (See p. 499, footnote, and *Trans. New Zealand Inst.*, Vol. XI, 1879, p. 536.)

the influence of changed conditions, which are manifested by the extreme peculiarity of many of these interesting endemic forms.

The Absence of Southern Types from the Northern Hemisphere.—We have now only to notice the singular want of reciprocity in the migrations of northern and southern types of vegetation. In return for the vast number of European plants which have reached Australia, not one single Australian plant has entered any part of the north temperate zone, and the same may be said of the typical southern vegetation in general, whether developed in the Antarctic lands, New Zealand, South America, or South Africa. The furthest northern outliers of the southern flora are a few genera of Antarctic type on the Bornean Alps; the genus *Acæna* which has a species in California; two representatives of the Australian flora—*Casuarina* and *Stylidium*, in the peninsula of India; while China and the Philippines have two strictly Australian genera of Orchideæ—*Microtis* and *Thelymitra*, as well as a Restiaceous genus. Several distinct causes appear to have combined to produce this curious inability of the southern flora to make its way into the northern hemisphere. The primary cause is, no doubt, the totally different distribution of land in the two hemispheres, so that in the south there is the minimum of land in the colder parts of the temperate zone and in the north the maximum. This is well shown by the fact that on the parallel of Lat. 50° N. we pass over 240° of land or shallow sea, while on the same parallel of south latitude we have only 4°, where we cross the southern part of Patagonia. Again the three most important south temperate land-areas—South Temperate America, South Africa, and Australia—are widely separated from each other, and have in all probability always been so; whereas the whole of the north temperate lands are practically continuous. It follows that, instead of the enormous northern area, in which highly organised and dominant groups of plants have been developed gifted with great colonising and aggressive powers, we have in the south three comparatively small and detached areas, in which rich floras have been developed with *special* adapta-

tions to soil, climate, and organic environment, but comparatively impotent and inferior beyond their own domain.

Another circumstance which makes the contest between the northern and southern forms still more unequal, is the much greater hardiness of the former, from having been developed in a colder region, and one where alpine and arctic conditions extensively prevail; whereas the southern floras have been mainly developed in mild regions to which they have been altogether confined. While the northern plants have been driven north or south by each succeeding change of climate, the southern species have undergone comparatively slight changes of this nature, owing to the areas they occupy being unconnected with the ice-bearing Antarctic continent. It follows, that whereas the northern plants find in all these southern lands a milder and more equable climate than that to which they have been accustomed, and are thus often able to grow and flourish even more vigorously than in their native land, the southern plants would find in almost every part of Europe, North America or Northern Asia, a more severe and less equable climate, with winters that usually prove fatal to them even under cultivation. These causes, taken separately, are very powerful, but when combined they must, I think, be held to be amply sufficient to explain why examples of the typical southern vegetation are almost unknown in the north temperate zone, while a very few of them have extended so far as the northern tropic.¹

¹ The fact stated in the last edition of the *Origin of Species* (p. 340) on the authority of Sir Joseph Hooker, that Australian plants are rapidly sowing themselves and becoming naturalised on the Neilgherrie mountains in the southern part of the Indian Peninsula, though an exception to the rule of the inability of Australian plants to become naturalised in the Northern Hemisphere, is yet quite in harmony with the hypothesis here advocated. For not only is the climate of the Neilgherries more favourable to Australian plants than any part of the North Temperate zone, but the entire Indian Peninsula has existed for unknown ages as an island and thus possesses the "insular" characteristic of a comparatively poor and less developed flora and fauna as compared with the truly "continental" Malayan and Himalayan regions. Australian plants are thus enabled to compete with those of the Indian Peninsula highlands with a fair chance of success.

Concluding Remarks on the Last Two Chapters.—Our inquiry into the external relations and probable origin of the fauna and flora of New Zealand, has thus led us on to a general theory as to the cause of the peculiar biological relations between the northern and the southern hemispheres; and no better or more typical example could be found of the wide range and great interest of the study of the geographical distribution of animals and plants.

The solution which has here been given of one of the most difficult of this class of problems, has been rendered possible solely by the knowledge very recently obtained of the form of the sea-bottom in the southern ocean, and of the geological structure of the great Australian continent. Without this knowledge we should have nothing but a series of guesses or probabilities on which to found our hypothetical explanation, which we have now been able to build up on a solid foundation of fact. The complete separation of East from West Australia during a portion of the Cretaceous and Tertiary periods, could never have been guessed till it was established by the laborious explorations of the Australian geologists; while the hypothesis of a comparatively shallow sea, uniting New Zealand by a long route with tropical Australia, while a profoundly deep ocean always separated it from temperate Australia, would have been rejected as too improbable a supposition for the foundation of even the most enticing theory. Yet it is mainly by means of these two facts, that we are enabled to give an adequate explanation of the strange anomalies in the flora of Australia and its relation to that of New Zealand.

In the more general explanation of the relations of the various northern and southern floras, I have shown what an important aid to any such explanation is the theory of repeated changes of climate, not necessarily of great amount, given in Chapters VIII. and IX.; while the whole discussion justifies the importance attached to the theory of the general permanence of continents and oceans, as demonstrated in Chapter VI., since any rational explanation based upon facts (as opposed to mere unsupported

conjecture) must take such general permanence as a starting-point. The whole inquiry into the phenomena presented by islands, which forms the main subject of the present volume has, I think, shown that this theory does afford a firm foundation for the discussion of questions of distribution and dispersal; and that by its aid, combined with a clear perception of the wonderful powers of dispersion and modification in the organic world when long periods are considered, the most difficult problems connected with this subject cease to be insoluble.

CHAPTER XXIV

SUMMARY AND CONCLUSION

The Present Volume is the Development and Application of a Theory—Statement of the Biological and Physical Causes of Dispersal—Investigation of the Facts of Dispersal—of the Means of Dispersal—of Geographical Changes Affecting Dispersal—of Climatal Changes Affecting Dispersal—The Glacial Epoch and its Causes—Alleged Ancient Glacial Epochs—Warm Polar Climates and their Causes—Conclusions as to Geological Climates—How far Different from those of Mr. Croll—Supposed Limitations of Geological Time—Time Amply Sufficient both for Geological and Biological Development—Insular Faunas and Floras—The North Atlantic Islands—The Galapagos—St. Helena and the Sandwich Islands—Great Britain as a Recent Continental Island—Borneo and Java—Japan and Formosa—Madagascar as an Ancient Continental Island—Celebes and New Zealand as Anomalous Islands—The Flora of New Zealand and its Origin—The European Element in the South Temperate Floras—Concluding Remarks.

THE present volume has gone over a very wide field both of facts and theories, and it will be well to recall these to the reader's attention and point out their connection with each other, in a concluding chapter. I hope to be able to show that, although at first sight somewhat fragmentary and disconnected, this work is really the development of a clear and definite theory, and its application to the solution of a number of biological problems. That theory is, briefly, that the distribution of the various species and groups of living things over the earth's surface, and their aggregation in definite assemblages in certain areas, is the

direct result and outcome of a complex set of causes, which may be grouped as "biological" and "physical." The biological causes are mainly of two kinds—firstly, the constant tendency of all organisms to increase in numbers and to occupy a wider area, and their various powers of dispersion and migration through which, when unchecked, they are enabled to spread widely over the globe; and, secondly, those laws of evolution and extinction which determine the manner in which groups of organisms arise and grow, reach their maximum, and then dwindle away, often breaking up into separate portions which long survive in very remote regions. The physical causes are also mainly of two kinds. We have, first, the geographical changes which at one time isolate a whole fauna and flora, at another time lead to their dispersal and intermixture with adjacent faunas and floras—and it was here important to ascertain and define the exact nature and extent of these changes, and to determine the question of the general stability or instability of continents and oceans; in the second place, it was necessary to determine the exact nature, extent and frequency of the changes of climate which have occurred in various parts of the earth,—because such changes are among the most powerful agents in causing the dispersal and extinction of plants and animals. Hence the importance attached to the question of geological climates and their causes, which have been here investigated at some length with the aid of the most recent researches of geologists, physicists, and explorers. These various inquiries led on to an investigation of the mode of formation of stratified deposits, with a view to fix within some limits their probable age; and also to an estimate of the probable rate of development of the organic world; and both these processes are shown to involve, so far as we can judge, periods of time less vast than have generally been thought necessary.

The numerous facts and theories established in the First Part of the work are then applied to explain the phenomena presented by the floras and faunas of the chief islands of the globe, which are classified, in accordance with their physical origin, in three groups or classes, each

of which are shown to exhibit certain well-marked biological features.

Having thus shown that the work is a connected whole, founded on the principle of tracing out the more recondite causes of the distribution of organisms, we will briefly indicate the scope and object of the several chapters, by means of which this general conception has been carried out.

Beginning with simple and familiar facts relating to British and European quadrupeds and birds, I have defined and shown the exact character of "areas of distribution," as applied to species, genera, and families, and have illustrated the subject by maps showing the peculiarities of distribution of some well-known groups of birds. Taking then our British mammals and land-birds, I follow them over the whole area they inhabit, and thus obtain a foundation for the establishment of "zoological regions," and a clear insight into their character as distinct from the usual geographical divisions of the globe.

The facts thus far established are then shown to be necessary results of the "law of evolution." The nature and amount of "variation" is exhibited by a number of curious examples; the origin, growth, and decay of species and genera are traced, and all the interesting phenomena of isolated groups and discontinuous generic and specific areas are shown to follow as logical consequences.

The next subject investigated is the means by which the various groups of animals are enabled to overcome the natural barriers which often seem to limit them to very restricted areas, how far those barriers are themselves liable to be altered or abolished, and what is the exact nature and amount of the changes of sea and land which our earth has undergone in past times. This latter part of the inquiry is shown to be the most important as it is the most fundamental; and as it is still a subject of controversy, and many erroneous views prevail in regard to it, it is discussed at some length. Several distinct classes of evidence are adduced to prove that the grand features of our globe—the position of the great oceans

and the chief land-areas—have remained, on the whole, unchanged throughout geological time. Our continents are shown to be built up mainly of “shore-deposits”; and even the chalk, which is so often said to be the exact equivalent of the “globigerina ooze” now forming in mid-Atlantic, is shown to be a comparatively shallow-water deposit formed in inland seas, or in the immediate vicinity of land. The general stability of continents has, however, been accompanied by constant changes of form, and insular conditions have prevailed over every part in succession; and the effect of such changes on the distribution of organisms is pointed out.

We then approach the consideration of another set of changes—those of climate—which have probably been agents of the first importance in modifying the specific forms as well as the distribution of animals. Here again we find ourselves in the midst of fierce controversies. The occurrence of a recent glacial epoch of great severity in the northern hemisphere is now universally admitted, but the causes which brought it on are matter of dispute. But unless we can arrive at these causes, as well as at those which produced the equally well demonstrated mild climate in the Arctic regions, we shall be quite unable to determine the nature and amount of the changes of climate which have occurred throughout past ages, and shall thus be left without a most important clue to the explanation of many of the anomalies in the distribution of animals and plants.

I have therefore devoted three chapters to a full investigation of this question. I have first given such a sketch of the most salient facts as to render the phenomena of the glacial epoch clear and intelligible. I then review the various suggested explanations, and, taking up the two which alone seem tenable, I endeavour to determine the true principles of each. While adopting generally Mr. Croll's views as to the causes of the “glacial epoch,” I have introduced certain limitations and modifications. I have pointed out, I believe, more clearly than has hitherto been done, the very different effects on climate of water in the liquid and in the solid state; and I have

shown, by a variety of evidence, that without high land there can be no permanent snow and ice. From these facts and principles the very important conclusion is reached, that the alternate phases of precession—causing the winter of each hemisphere to be in *aphelion* and *perihelion* each 10,500 years—would produce a complete change of climate only where a country was *partially* snow-clad; while, whenever a large area became almost *wholly* buried in snow and ice—as was certainly the case with Northern Europe and America during the glacial epoch—then the glacial conditions would be continued and perhaps even intensified when the sun approached nearest to the earth in winter, instead of there being at that time, as Mr. Croll maintains, an almost perpetual spring. This important result is supported by reference to the existing differences between the climates of the northern and southern hemispheres, and by what is known to have occurred during the last glacial epoch; and it is shown to be in complete harmony with the geological evidence as to interglacial mild periods.

Discussing next the evidence for glacial epochs in earlier times, it is shown that Mr. Croll's views are opposed by a vast body of facts, and that the geological evidence leads irresistibly to the conclusion that during a large portion of the Secondary and Tertiary periods, uninterrupted warm climates prevailed in the north temperate zone, and so far ameliorated the climate of the Arctic regions as to admit of the growth of a luxuriant vegetation in the highest latitudes yet explored. The geographical condition of the northern hemisphere at these periods is then investigated, and it is shown to have been probably such as to admit the warm tropical waters freely to penetrate the land, and to reach the Arctic seas by several channels; and, adopting Mr. Croll's calculations as to the enormous quantity of heat that would thus be conveyed northwards, it is maintained that the mild Arctic climates are amply accounted for. With such favourable geographical conditions, it is shown, that changes of excentricity and of the phases of precession would have no other effect than to cause greater differences

of temperature between summer and winter; but, wherever there was a considerable extent of very lofty mountains the snow-line would be lowered, and the snow-collecting area being thus largely increased a considerable amount of local glaciation might result. Thus may be explained the presence of enormous ice-borne rocks in Eocene and Miocene times in Central Europe, while at the very same period all the surrounding country enjoyed a tropical or sub-tropical climate.

The general conclusion is thus reached, that geographical conditions are the essential causes of great changes of climate, and that the radically different distribution of land and sea in the northern and southern hemispheres has generally led to great diversity of climate in the Arctic and Antarctic regions. The form and arrangement of the continents is shown to be such as to favour the transfer of warm oceanic currents to the north far in excess of those which move towards the south, and whenever these currents had free passage *through* the northern land-masses to the polar area, a mild climate must have prevailed over the whole northern hemisphere. It is only in very recent times that the great northern continents have become so completely consolidated as they now are, thus shutting out the warm water from their interiors, and rendering possible a wide-spread and intense glacial epoch. But this great climatal change was actually brought about by the high excentricity which occurred about 200,000 years ago; and it is doubtful if a similar glaciation in equally low latitudes could be produced by means of any such geographical combinations as actually occur, without the concurrence of a high excentricity.

A survey of the present condition of the earth supports this view, for though we have enormous mountain ranges in every latitude, there is no glaciated country south of Greenland in N. Lat. 61°. But directly we go back a very short period, we find the superficial evidences of glaciation to an enormous extent over three-fourths of the globe. In the Alps and Pyrenees, in the British Isles and Scandinavia, in Spain and the Atlas, in the Caucasus

and the Himalayas, in Eastern North America and west of the Rocky Mountains, in the Andes of South Temperate America, in South Africa, and in New Zealand, huge moraines and other unmistakable ice-marks attest the universal descent of the snow-line for several thousand feet below its present level. If we reject the influence of high excentricity as the cause of this almost universal glaciation, we must postulate a general elevation of *all* these mountains about the same time, geologically speaking—for the general similarity in the state of preservation of the ice-marks and the known activity of denudation as a destroying agent, forbid the idea that they belong to widely separated epochs. It has, indeed, been suggested, that denudation alone has lowered these mountains so much during the post-tertiary epoch, that they were previously of sufficient height to account for the glaciation of all of them; but this hardly needs refutation, for it is clear that denudation could not at the same time have removed some thousands of feet of rock from many hundreds of square miles of lofty snow-collecting plateaus, and yet have left moraines, and blocks, and even glacial striae, undisturbed and uneffaced on the slopes and in the valleys of these same mountains.

The theory of geological climates set forth in this volume, while founded on Mr. Croll's researches, differs from all that have yet been made public, in clearly tracing out the comparative influence of geographical and astronomical revolutions, showing that, while the former have been the chief, if not the exclusive, causes of the long-continued mild climates of the Arctic regions, the concurrence of the latter has been essential to the production of glacial epochs in the temperate zones, as well as of those local glaciations in low latitudes, of which there is such an abundance of evidence.

The next question discussed is that of geological time as bearing on the development of the organic world. The periods of time usually demanded by geologists have been very great, and it was often assumed that there was no occasion to limit them. But the theory of development demands far more; for the earliest fossiliferous rocks

prove the existence of many and varied forms of life which require unrecorded ages for their development—ages probably far longer than those which have elapsed from that period to the present day. The physicists, however, deny that any such indefinitely long periods are available. The sun is ever losing heat far more rapidly than it can be renewed from any known or conceivable source. The earth is a cooling body, and must once have been too hot to support life; while the friction of the tides is checking the earth's rotation, and this cannot have gone on indefinitely without making our day much longer than it is. A limit is therefore placed to the age of the habitable earth, and it has been thought that the time so allowed is not sufficient for the long processes of geological change and organic development. It is therefore important to inquire whether these processes are either of them so excessively slow as has been supposed, and I devote a chapter to the inquiry.

Geologists have measured with some accuracy the maximum thickness of all the known sedimentary rocks. The rate of denudation has also been recently measured by a method which, if not precise, at all events gives results of the right order of magnitude and which err on the side of being too slow rather than too fast. If, then, the *maximum* thickness of the *known* sedimentary rocks is taken to represent the *average* thickness of *all* the sedimentary rocks, and we also know the *amount* of sediment carried to the sea or lakes, and the *area* over which that sediment is spread, we have a means of calculating the *time* required for the building up of all the sedimentary rocks of the geological system. I have here inquired how far the above suppositions are correct, or on which side they probably err; and the conclusion arrived at is, that the time required is very much less than has hitherto been supposed.

Another estimate is afforded by the date of the last glacial epoch if coincident with the last period of high excentricity, while the Alpine glaciation of the Miocene period is assumed to have been caused by the next earlier phase of very high excentricity. Taking these as data, the

proportionate change of the species of mollusca affords a means of arriving at the whole lapse of time represented by the fossiliferous rocks ; and these two estimates agree in the *order* of their magnitudes.

It is then argued that the changes of climate every 10,500 years during the numerous periods of high excentricity have acted as a motive power in hastening on both geological and biological change. By raising and lowering the snow-line in all mountain ranges it has caused increased denudation ; while the same changes have caused much migration and disturbance in the organic world, and have thus tended to the more rapid modification of species. The present epoch being a period of very low excentricity, the earth is in a phase of *exceptional stability* both physical and organic ; and it is from this period of exceptional stability that our notions of the very slow rate of change have been derived.

The conclusion is, on the whole, that the periods allowed by physicists are not only far in excess of such as are required for geological and organic change, but that they allow ample margin for a lapse of time anterior to the deposit of the earliest fossiliferous rocks several times longer than the time which has elapsed since their deposit to the present day.

Having thus laid the foundation for a scientific interpretation of the phenomena of distribution, we proceed to the Second Part of our work—the discussion of a series of typical Insular Faunas and Floras with a view to explain the interesting phenomena they present. Taking first two North Atlantic groups—the Azores and Bermuda—it is shown how important an agent in the dispersal of most animals and plants is a stormy atmosphere. Although 900 and 700 miles respectively from the nearest continents, their productions are very largely identical with those of Europe and America ; and, what is more important, fresh arrivals of birds, insects, and plants, are now taking place almost annually. These islands afford, therefore, test examples of the great dispersive powers of certain groups of organisms, and thus serve as a basis on which to found our explanations of many anomalies of distribution. Passing

on to the Galapagos we have a group less distant from a continent and of larger area, yet, owing to special conditions, of which the comparatively stormless equatorial atmosphere is the most important, exhibiting far more speciality in its productions than the more distant Azores. Still, however, its fauna and flora are as unmistakably derived from the American continent as those of the Azores are from the European.

We next take St. Helena and the Sandwich Islands, both wonderfully isolated in the midst of vast oceans, and no longer exhibiting in their productions an exclusive affinity to one continent. Here we have to recognise the results of immense antiquity, and of those changes of geography, of climate, and in the general distribution of organisms which we know have occurred in former geological epochs, and whose causes and consequences we have discussed in the first part of our volume. This concludes our review of the Oceanic Islands.

Coming now to Continental Islands we consider first those of most recent origin and offering the simplest phenomena; and begin with the British Isles as affording the best example of very recent and well known Continental Islands. Reviewing the interesting past history of Britain, we show why it is comparatively poor in species and why this poverty is still greater in Ireland. By a careful examination of its fauna and flora it is then shown that the British Isles are not so completely identical, biologically, with the continent as has been supposed. A considerable amount of speciality is shown to exist, and that this speciality is real and not apparent is supported by the fact, that small outlying islands, such as the Isle of Man, the Shetland Isles, Lundy Island, and the Isle of Wight, all possess certain species or varieties not found elsewhere.

Borneo and Java are next taken, as illustrations of tropical islands which may be not more ancient than Britain, but which, owing to their much larger area, greater distance from the continent, and the extreme richness of the equatorial fauna and flora, possess a large proportion of peculiar species, though these are in general very closely allied to those of the adjacent parts of Asia. The prelimi-

nary studies we have made enable us to afford a simpler and more definite interpretation of the peculiar relations of Java to the continent and its differences from Borneo and Sumatra, than was given in my former work (*The Geographical Distribution of Animals*).

Japan and Formosa are next taken, as examples of islands which are decidedly somewhat more ancient than those previously considered, and which present a number of very interesting phenomena, especially in their relations to each other, and to remote rather than to adjacent parts of the Asiatic continent.

We now pass to the group of Ancient Continental Islands, of which Madagascar is the most typical example. It is surrounded by a number of smaller islands which may be termed its satellites since they partake of many of its peculiarities; though some of these—as the Comoros and Seychelles—may be considered continental, while others—as Bourbon, Mauritius, and Rodriguez—are decidedly oceanic. In order to understand the peculiarities of the Madagascar fauna we have to consider the past history of the African and Asiatic continents, which it is shown are such as to account for all the main peculiarities of the fauna of these islands without having recourse to the hypothesis of a now-submerged Lemurian continent. Considerable evidence is further adduced to show that "Lemuria" is a myth, since not only is its existence unnecessary, but it can be proved that it would not explain the actual facts of distribution. The origin of the interesting Mascarene wingless birds is discussed, and the main peculiarities of the remarkable flora of Madagascar and the Mascarene islands pointed out; while it is shown that all these phenomena are to be explained on the general principles of the permanence of the great oceans and the comparatively slight fluctuations of the land area, and by taking account of established palæontological facts.

There remain two other islands—Celebes and New Zealand—which are classed as "anomalous," the one because it is almost impossible to place it in any of the six zoological regions, or determine whether it has ever been actually joined to a continent—the other because it

combines the characteristics of continental and oceanic islands.

The peculiarities of the Celebesian fauna have already been dwelt upon in several previous works, but they are so remarkable and so unique that they cannot be omitted in a treatise on "Insular Faunas"; and here, as in the case of Borneo and Java, fuller consideration and the application of the general principles laid down in our First Part, lead to a solution of the problem at once more simple and more satisfactory than any which have been previously proposed. I now look upon Celebes as an outlying portion of the great Asiatic continent of Miocene times, which either by submergence or some other cause had lost the greater portion of its animal inhabitants, and since then has remained more or less completely isolated from every other land. It has thus preserved a fragment of a very ancient fauna along with a number of later types which have reached it from surrounding islands by the ordinary means of dispersal. This sufficiently explains all the peculiar *affinities* of its animals, though the peculiar and distinctive *characters* of some of them remain as mysterious as ever.

New Zealand is shown to be so completely continental in its geological structure, and its numerous wingless birds so clearly imply a former connection with some other land (as do its numerous lizards and its remarkable reptile, the *Hatteria*), that the total absence of indigenous land-mammalia was hardly to be expected. Some attention is therefore given to the curious animal which has been seen but never captured, and this is shown to be probably identical with an animal referred to by Captain Cook. The more accurate knowledge which has recently been obtained of the sea bottom around New Zealand enables us to determine that the former connection of that island with Australia was towards the north, and this is found to agree well with many of the peculiarities of its fauna.

The flora of New Zealand and that of Australia are now both so well known, and they present so many peculiarities, and relations of so anomalous a character,

as to present in Sir Joseph Hooker's opinion an almost insoluble problem. Much additional information on the physical and geological history of these two countries has, however, been obtained since the appearance of Sir Joseph Hooker's works, and I therefore determined to apply to them the same method of discussion and treatment which has been usually successful with similar problems in the case of animals. The fact above noted, that New Zealand was connected with Australia in its northern and tropical portion only, of itself affords a clue to one portion of the specialities of the New Zealand flora—the presence of an unusual number of tropical families and genera, while the temperate forms consist mainly of species either identical with those found in Australia or closely allied to them. But a still more important clue is obtained in the geological structure of Australia itself, which is shown to have been for long periods divided into an eastern and a western island, in the latter of which the highly peculiar flora of temperate Australia was developed. This is found to explain with great exactness the remarkable absence from New Zealand of all the most abundant and characteristic Australian genera, both of plants and of animals, since these existed at that time only in the *western* island, while New Zealand was in connection with the *eastern* island alone and with the tropical portion of it. From these geological and physical facts, and the known powers of dispersal of plants, all the main features, and many of the detailed peculiarities of the New Zealand flora are shown necessarily to result.

Our last chapter is devoted to a wider, and if possible more interesting subject—the origin of the European element in the floras of New Zealand and Australia, and also in those of South America and South Africa. This is so especially a botanical question, that it was with some diffidence I entered upon it, yet it arose so naturally from the study of the New Zealand and Australian floras, and seemed to have so much light thrown upon it by our preliminary studies as to changes of climate and the causes which have favoured the distribution of plants, that I felt my work would be incomplete without a consideration of

it. The subject will be so fresh in the reader's mind that a complete summary of it is unnecessary. I venture to think, however, that I have shown, not only the several routes by which the northern plants have reached the various southern lands, but have pointed out the special aids to their migration, and the motive power which has urged them on.

In this discussion, if nowhere else, will be found a complete justification of that lengthy investigation of the exact nature of past changes of climate, which to some readers may have seemed unnecessary and unsuited to such a work as the present. Without the clear and definite conclusions arrived at by that discussion, and those equally important views as to the permanence of the great features of the earth's surface, and the wonderful dispersive powers of plants which have been so frequently brought before us in our studies of insular floras, I should not have ventured to attack the wide and difficult problem of the northern element in southern floras.

In concluding a work dealing with subjects which have occupied my attention for many years, I trust that the reader who has followed me throughout will be imbued with the conviction that ever presses upon myself, of the complete interdependence of organic and inorganic nature. Not only does the marvellous structure of each organised being involve the whole past history of the earth, but such apparently unimportant facts as the presence of certain types of plants or animals in one island rather than in another, are now shown to be dependent on the long series of past geological changes—on those marvellous astronomical revolutions which cause a periodic variation of terrestrial climates—on the apparently fortuitous action of storms and currents in the conveyance of germs—and on the endlessly varied actions and reactions of organised beings on each other. And although these various causes are far too complex in their combined action to enable us to follow them out in the case of any one species, yet their broad results are clearly recognisable; and we are thus encouraged to study more completely every detail and

every anomaly in the distribution of living things, in the firm conviction that by so doing we shall obtain a fuller and clearer insight into the course of nature, and with increased confidence that the "mighty maze" of Being we see everywhere around us is "not without a plan."

INDEX

it. The subject will be so fresh in the reader's mind that a complete summary of it is unnecessary. I venture to think, however, that I have shown, not only the several routes by which the northern plants have reached the various southern lands, but have pointed out the special aids to their migration, and the motive power which has urged them on.

In this discussion, if nowhere else, will be found a complete justification of that lengthy investigation of the exact nature of past changes of climate, which to some readers may have seemed unnecessary and unsuited to such a work as the present. Without the clear and definite conclusions arrived at by that discussion, and those equally important views as to the permanence of the great features of the earth's surface, and the wonderful dispersive powers of plants which have been so frequently brought before us in our studies of insular floras, I should not have ventured to attack the wide and difficult problem of the northern element in southern floras.

In concluding a work dealing with subjects which have occupied my attention for many years, I trust that the reader who has followed me throughout will be imbued with the conviction that ever presses upon myself, of the complete interdependence of organic and inorganic nature. Not only does the marvellous structure of each organised being involve the whole past history of the earth, but such apparently unimportant facts as the presence of certain types of plants or animals in one island rather than in another, are now shown to be dependent on the long series of past geological changes—on those marvellous astronomical revolutions which cause a periodic variation of terrestrial climates—on the apparently fortuitous action of storms and currents in the conveyance of germs—and on the endlessly varied actions and reactions of organised beings on each other. And although these various causes are far too complex in their combined action to enable us to follow them out in the case of any one species, yet their broad results are clearly recognisable; and we are thus encouraged to study more completely every detail and

every anomaly in the distribution of living things, in the firm conviction that by so doing we shall obtain a fuller and clearer insight into the course of nature, and with increased confidence that the "mighty maze" of Being we see everywhere around us is "not without a plan."

INDEX

INDEX

A.

- Acacia*, wide range of in Australia, 185
Acacia heterophylla, and *Acacia koa*, 443
Acacia in California, 527
Accipiter hawaii, 314
 Achatinellinae, average range of, 317
Egialitis sancto-helenae, 305
 Africa, characteristic mammals of, 416
 former isolation of, 418
 Africa and Madagascar, relations of, 418
 early history of, 419
 African highlands as aiding the migration
 of plants, 524
 African reptiles absent from Madagascar,
 418
 Aggressive power of the Scandinavian flora,
 511
 Air and water, properties of, in relation to
 climate, 131
Alectoranas pulcherrimus, 429
 Allen, Mr. J. A., on variation, 58
 Allied species occupy separate areas, 478
 Alpine plants, their advantages as colo-
 nizers, 569
 Alternations of climate in Switzerland and
 North America, 121
 Alternations of climate, paleontological
 evidence of, 119
 Amazon, limitation of species by, 18
Amblyrhynchus cristatus, 279
 American genera of reptiles in Madagascar,
 417
 Amphibia, dispersal of, 74
 of the Seychelles, 432
 introduced, of Mauritius, 435
 of New Zealand, 483
Amphioxus, 63
 Amphibianlike, 28
Amydus Tristramii, restricted range of, 16
Anas Wyrilliana, 314
 Ancient continental islands, 244, 411
 Ancient glacial epochs, 169
 what evidence of may be expected, 175
 Ancient groups in Madagascar, 419
 Andersson, N. J., on the flora of the Gal-
 pagos, 287
 Andes, migration of plants along the, 520
Angraecum sesquipedale, 440

- Animal life, effects of glacial epoch on, 117
 Animal life of Formosa, 401
Anoa depressicornis, 456
 Antarctic continent as a means of plant-
 dispersion, 521
 Antarctic islands, with perpetual snow, 196
 Antelopes, overlapping genera of, 29
 Antiquity of Hawaiian fauna and flora, 328
 of land-shells, 79
 of New Zealand, 526
 of plants as affecting their dis-
 persal, 82
Apera arundinacea, 503
Apium graveolens in New Zealand, 515
 Apteryx, species of, 476
Arabis hirsuta on railway arch, 514
 Archaic forms still existing, 229
 Arctic and Antarctic regions, contrasts of,
 185
 Arctic current, effects of a stoppage of,
 150
 Arctic plants in the southern hemisphere,
 569
 Arctic regions, mild climates of, 181
 recent interglacial mild period in, 182
 Arctic warm climates of Secondary and
 Paleozoic times, 201
 Areas of distribution, 13
 separate and overlapping, 17, 28
 Ascension, former climate and productions
 of, 303
 Astronomical and geographical causes,
 comparative effects of, on climate,
 207
 Astronomical causes of change of climate,
 126
 of glaciation, 140
 Atlantic Isles, peculiar mosses of, 368
 Atlantosaur, the largest land-animal,
 98
Atriplex patula on a railway bank, 515
 Auchenia, 27
 Austen, Mr. Godwin, on littoral shells in
 deep water, 337
 Australia, two sets of Northern plants in,
 523
 South European plants in, 523
 Australia and South Africa, supposed
 connection of, 525

- Australian Alps, indications of glaciation in, 163
 birds absent from New Zealand, 483
 flora, general features of, 491
 richest in temperate zone, 491
 recent and derivative in the tropics, 492
 its south-eastern and south-western divisions, 493
 Sir Joseph Hooker on, 494
 geological explanation of, 494
 its presence in New Zealand, 498
 natural orders of, wanting in New Zealand, 490
 orchideae in China, 527
 genera of plants in India, 524
 plants absent from New Zealand, 488, 490
 none in north temperate zone, 527
 running wild in Neigherrie mountains, 528
 region, definition of, 45
 mammals and birds of, 46
 seeds scattered in New Zealand, 508
- Aylward, Captain, on glaciation of South Africa, 163
- Azores, 247
 absence from, of large-fruited trees or shrubs, 260
 zoological features of, 248
 birds of, 249
 insects of, 253
 beetles of, 253
 land-shells of, 256
 flora of, 256
- Azores and New Zealand, identical plants in both, 512
- Azorean bird-fauna, origin of, 250
 fauna and flora, deductions from, 261
 plants, facilities for the dispersal of, 260
- B.
- Babirusa alfurus* in Celebes, 456
- Badgers, 41
- Bahamas contrasted with Florida, 5
- Baker, Mr., on flora of Mauritius and the Seychelles, 441
- Bali and Lombok, contrasts of, 4
- Banca, peculiar species of, 386
- Barbarca preecei* on railway bank, 514
- Barn-owl, wide range of, 15
- Baron, Rev. R., on the flora of Madagascar, 441
- Barriers to dispersal, 73
- Batrachia, 30
- Bats in Bermuda, 269
- Bears of Europe and America, 14
- Beaver of Europe and America, 14
- Beetles of the Azores, 253
 remote affinities of some of, 256
 of the Galapagos, 284
 of St. Helena, 298
 of the Sandwich Islands, 318
- Beetles, peculiar British species of, 351
- Bell-birds, distribution of, 24
- Bennett, Mr. Arthur, on peculiar British plants, 360
 on the vegetation of railway banks, 514
- Bentham, Mr., on the composite of the Galapagos, 288
 on the composite of St. Helena, 307
 on the Mascarene composite, 445
 on Sandwich Island composite, 325
- Bermuda, 262
 soundings around, 263
 red clay of, 265
 zoology of, 266
 reptiles of, 266
 birds of, 266
 insects of, 269
 land-mollusca of, 270
 flora of, 271
- Bermuda and Azores, comparison of bird-faunas of, 268
- Bernicla sandwichensis*, 314
- Biological causes which determine distribution, 532
- Biological features of Madagascar, 416
- Birds as plant-dispersers, 81
 as seed-carriers, 81, 258
 common to Great Britain and Japan, 396
 common to India and Japan, 399
 specific range of, 15
 range of British, 34
 range of East Asian, 58
 variation in N. American, 58
 dispersal of, 75
 of the Azores, 249
 of Bermuda, 266
 of Bermuda and Azores compared, 268
 of the Galapagos, 280
 of the Sandwich Islands, 313
 peculiar to Britain, 340
 of Borneo, 377
 of Java, 382
 of the Philippines, 388
 of Japan, 396
 peculiar to Japan, 398
 peculiar to Formosa, 404
 common to Formosa and India or Malaya, 407
 of Madagascar, and their teachings, 422
 of Comoro Islands, 429
 of the Seychelles, 430
 of the Mascarene islands, 436
 of islands east and west of Celebes, 454
 of Celebes, 458
 peculiar to Celebes, 459
 Himalayan types of, in Celebes, 462
 list of, in Celebes, 466
 of New Zealand, 476, 482
 wingless, of New Zealand, 476
- Blackburn, Mr. T., on the beetles of the Sandwich Islands, 318
- Blakiston and Pryer on birds of Japan, 396

- Bland, Mr., on land-shells of Bermuda, 270
- Blanford, Mr. W. T., on small effect of marine denudation, 225
- Blanford, Mr. H. F., on former connection of Africa and India, 426
- Blocks, travelled and perched, 109
- Blue magpies, range of, 15
- Borneo, geology of, 375
- mammalia of, 376
- birds of, 377
- affinities of fauna of, 381
- Borneo and Asia, resemblance of, 6
- Borneo and Java, 373
- Boulder-beds of the carboniferous formation, 200
- Boulder clays of east of England, 118
- Bovidae, 29
- Brady, Mr. H. B., on habitat of globigerinae, 92
- Braithwaite, Dr. R., on peculiar British mosses, 365
- Britain, probable climate of, with winter in *aphetia*, 156
- British birds, range of, 34-38
- British Columbia, interglacial warm periods in, 121
- British fauna and flora, peculiarities of, 370
- British Isles, recent changes in, 332
- proofs of former elevation of, 334
- submerged forests of, 335
- buried river channels of, 336
- last union of, with continent, 337
- why poor in species, 338
- peculiar birds of, 339
- fresh-water fishes of, 340
- peculiar insects of, 344
- peculiar Lepidoptera of, 347
- peculiar Coleoptera of, 351
- peculiar Trichoptera of, 355
- peculiar land and fresh-water shells of, 356
- peculiarities of the flora of, 360
- peculiar mosses and Hepaticae of, 366
- British mammals as indicating a zoological region, 33
- Buller, Sir W. L., on the New Zealand rat, 475
- Buried river-channels, 336
- Buteo solitarius*, 314
- Butterflies of Celebes, peculiar shape of, 463
- Butterflies, peculiar British, 347
- C.
- Caddis-flies peculiar to Britain, 355
- Cacilia, species of, in the Seychelles, 432
- wide distribution of, 432
- Caciliadae, 28
- Callithea Leprieuri*, distribution of, 18
- Callithea sapphira*, 18
- Camels as destroyers of vegetation, 296
- former wide distribution of, 421
- Camelus, 17, 27
- Campaxula vidalii*, 261
- Canis, 17, 26
- Carabus, numerous species of, 42
- Carboniferous boulder-beds, 201
- warm Arctic climate, 201
- Carnivora in Madagascar, 417
- Carpenter, Dr., on habitat of globigerinae, 92
- Carpenter, Mr. Edward, on Mars and glacial periods, 164
- Carduus marianus* in New Zealand, 515
- Carpodacus purpureus* and *P. californicus*, 68
- Castor, 17
- Casuarina, 185
- in India, 527
- Cause of extinction, 63
- Caves of Glamorganshire, 236
- Cebidae, overlapping genera of, 29
- Celebes, physical features of, 451
- islands around, 452
- zoology of, 455
- derivation of mammals of, 457
- birds of, 458
- not a continental island, 461
- insect peculiarities of, 463
- Himalayan types in, 462
- peculiarity of butterflies of, 463
- list of land-birds of, 466
- Centetidae, 27
- Centetidae, formerly inhabited Europe, 420
- Central America, mixed fauna of, 53
- Ceratodus, or mud-fish, 69
- Cervus, 17, 26
- Chalk a supposed oceanic formation, 89
- Chalk at Oahu, analysis of, 90
- Chalk, analysis of, 91
- Chalk mollusca indicative of shallow water, 93
- Chalk sea, extent of, in Europe, 93
- Chalk-formation, land-plants found in, 94
- deposited in an inland sea, 93
- of Faxoe an ancient coral-reef, 94
- modern formation of, 95
- supposed oceanic origin of, erroneous, 96
- "Challenger" soundings and shore-deposits, 86
- "Challenger" ridge in the Atlantic, 101
- Chameleons very abundant in Madagascar, 430
- Chamolis, distribution of, 13
- Changes of land and sea, 83
- Chasmodonichus, distribution of, 24
- C. nudicollis*, 24
- C. tricarunculatus*, 24
- C. variegatus*, 24
- C. niveus*, 24
- Chilomenus lanata*, 300
- Chinchillas, 26
- Chrysoscleridae, 29
- Cicindela, 17
- Cicindelidae common to South America and Madagascar, 25
- Clay, red, of Bermuda, 265
- Climate, astronomical causes of changes of, 126

- Climate, properties of snow and ice in relation to, 131
 of Britain with winter in *aphelion*, 156
 of Tertiary period in Europe and N. America, 178
 temperate in Arctic regions, 181
 causes of mild Arctic, 190
 of Tertiary and Secondary periods, 199, 202
 of the Secondary and Palaeozoic epochs, 200
 change of, during Tertiary and Secondary Periods, 200
 affected by arrangement of the great continents, 205
 nature of changes of, caused by high eccentricity, 230
 exceptional stability of the present, 232
 changes of, as affecting migration of plants, 517
- Climatal changes, 106
 change, its essential principle restated, 158
 changes as modifying organisms, 229
- Clouds cut off the sun's heat, 145
- Coal in Sumatra, 385
- Coast line of globe, extent of, 221
- Cochua, distribution of, 25
- Cockerell, Mr. Th. D. A., on slugs of Bermuda, 271
 on British land and fresh-water shells, 356
- Cold alone does not cause glaciation, 135
 how it can be stored up, 133
- Coleoptera of the Azores, 253
 of St. Helena, 298
 of the Sandwich Islands, 318
 peculiar British species of, 351
- Comoro Islands, 428
 mammals and birds of, 428
- Composite of the Galapagos, 288
 of St. Helena, 307
 of the Sandwich Islands, 325
 of the Mascarene Islands, 445
 species often have restricted ranges, 504
- Conclusions on the New Zealand flora, 505
- Contemporaneous formation of Lower Greensand and Wealden, 221
- Continental conditions throughout geological time, 97-99
 changes and animal distribution, 102
 extensions will not explain anomalies
 facts of distribution, 449
- Continental islands, 243
 of recent origin, 331
 general remarks on recent, 408
 ancient, 411
- Continental period, date of, 337
- Continents, movements of, 88
 permanence of, 97
 general stability of, 101, 103
 geological development of, 205
- Continuity of land, 74
- Continuity of now isolated groups, proof of, 70
- Cook, Captain, on a native quadruped in New Zealand, 475
- Cope, Professor, on the Bermuda lizard, 266
- Coracias temminckii*, in Celebes, 463
- Corvus, 17
- Cossonida, in St. Helena, 299
- Cretaceous deposits in North Australia, 493, 496
- Cretaceous flora of Greenland, 185
 of the United States, 189
- Croll, Dr. James, on Antarctic icebergs, 136
 on winter temperature of Britain in glacial epoch, 141
 on diversion of gulf-stream during the glacial epoch, 143
 on loss of heat by clouds and fogs, 145
 on geographical causes as affecting climate, 148
 on ancient glacial epochs, 170
 on universality of glacial markings in Scotland, 174
 on mild climates of Arctic regions, 189
 on ocean-currents, 190, 204
 on age of the earth, 213
 on mean thickness of sedimentary rocks, 229
 on small amount of marine denudation, 225
 on buried river-channels, 236
- Ctenodus, 69
- Cyanopica, distribution of, 24
- Cyanopica cooki*, restricted range of, 15, 24
- Cyanopica cyanus*, 24
- Cynopterus nigrescens*, in Celebes, 456
- D.
- Dacelo, 47
- Dana on continental upheavals, 88
 on chalk in the Sandwich Islands, 90
 on elevation of land causing the glacial epoch, 152
 on elevation of Western America, 194
 on the development of continents, 205
 on shore-deposits, 222
 on life extermination by cold epochs, 230
- Darwin, experiment on *Helix pomatia*, 78
 on the permanence of oceans, 100
 on cloudy sky of Antarctic regions, 146
 on glaciers of the Southern Andes, 147
 on geological time, 211
 on complex relations of organisms, 226
 on oceanic islands, 242
 on seeds carried by birds, 257

- Darwin, experiments on seed-dispersal, 258
 on natural history of the Keeling Islands, 256
 theory of formation of atolls, 297
 on cultivated plants not running wild, 507
- Dawkins, Professor Boyd, on animal migrations during the glacial epoch, 120
- Dawson, Mr. G. M., on alternations of climate in British Columbia, 121
 Professor, on Palaeozoic boulder-beds in Nova Scotia, 201
- De Candoille on dispersal of seeds, 80
- Deep-sea deposits, 219
- Deer in Celebes, 455
- Delphinium ajacis*, on a railway bank, 515
- Dendroica*, 19
- D. cerulea*, 19
- D. discolor*, 19
- D. dominica*, 19
- Dendroica coronata*, variation of, 58
- Dendrochloa, 28
- Denudation destroys the evidences of glaciation, 172
- Denudation and deposition as a measure of time, 213
- Denudation in river basins, measurement of, 215
- Denudation, marine as compared with sub-aerial, 225
- Deposition of sediments, how to estimate the average, 221
- Deserts, cause of high temperature of, 132
- Diagram of eccentricity and precession, 129
- Diagram of eccentricity for three million years, 171
- Dididae, how exterminated, 436
- Didunculus, keeled sternum of, 437
- Diospyros, in upper greensand of Greenland, 186
- Diplotaxis muralis*, on railway banks, 513
- Dipnot, discontinuity of, 69
- Dipterus, 69
- Discontinuity among North American birds, 67
- Discontinuity a proof of antiquity, 69
- Discontinuous generic areas, 23
- Discontinuous areas, 64
 why rare, 64
- Dispersal of animals, 72
 of land animals, how effected, 73, 76
 along mountain-chains, 81
 of seeds by wind, 80, 257
 by birds, 81, 258
 by ocean-currents, 81, 258
- Distribution, changes of, shown by extinct animals, 102
 how to explain anomalies of, 420
- Drontheim mountains, peculiar mosses of, 368
- Dobson, Mr., on bats of Japan, 394
 on the affinities of *Mystacina tuberculata*, 474
- Dodo, the, 436
 aborted wings of, 437
- Dryopithecus, 28
- Dumeril, Professor, on lizards of Bourbon, 435
- Duncan, Professor P. M., on ancient sen of central Australia, 496
- E:
- Early history of New Zealand, 484
- Earth's age, 210
- East Asian birds, range of, 58
- East and West Australian floras, geological explanation of, 494
- Echidna, 30
- Echimyidae, 27
- Elevation of North America during glacial period, 154
 causing diversion of gulf-stream, 154
- Elwes, Mr. H. J., on distribution of Asiatic birds, 380
- Emberiza schaniensis*, discontinuity of, 66
- E. passerina*, range of, 66
- E. pyrrhulina*, 66
- Endemic genera of plants in Mauritius, &c., 443
- Endemic genera of plants in New Zealand, 526
- English plants in St. Helena, 297
- Environment, change of, as modifying organisms, 225
- Eriocaulon septangulare*, 363
- Ethiopian Region, definition of, 42
 birds of, 43
- Ettingshausen, Baron von, on the fossil flora of New Zealand, 499
 on Australian plants in England, 518
- Eucalyptus, wide range of, in Australia, 185
- Eucalyptus and Acacia, why not in New Zealand, 507
- Eucalyptus in Eocene of Sheppey, 518
- Eupetes, distribution of, 25
- Europe, Asia, &c., as zoological terms, 32
- European birds, range of, 16
 in Bermuda, 260
- European occupation, effects of, in St. Helena, 294
- European plants in New Zealand, 507
 in Chile and Fregata, 521
- Everett, Mr., on Bornean birds, 377
 on mammals of the Philippines, 387
 on Philippine birds, 388
 on raised coral-reefs in the Philippines, 389
- Evolution necessitates continuity, 70
- Eccentricity and precession, diagram of, 129
- Eccentricity, variations of, during three million years, 171
- Eccentricity a test of rival theories of climate, 171
- Eccentricity, high, its effects on warm and cold climates, 198
- Explanation of peculiarities of the fauna of Celebes, 460

- Extinct animals showing changes of distribution, 102
- Extinct birds of the Mascarene Islands, 436
- of New Zealand, 476
- Extinction caused by glacial epoch, 122
- F.
- Families, restricted areas of, 29
- distribution and antiquity of, 68
- Fauna and flora, peculiarities of British, 370
- Fauna of Borneo, affinities of, 381
- of Java, 382
- of Java and Asia compared, 384
- Faunas of Hainan, Formosa, and Japan compared, 407
- Felis, 17, 26
- Ferns, abundance of, in Mascarene flora, 445
- Ficus, fossil Arctic, 186
- Fire-wood, the, of Tasmania, 513
- Fisher, Rev. O., on temperature of space, 131
- Fishes, dispersal of, 76
- peculiar British, 340
- cause of great speciality in, 343
- mode of migration of fresh-water, 344
- fresh-water, of New Zealand, 481
- Floating islands, and the dispersal of animals, 74
- Flora of the Azores, 256
- of Bermuda, 271
- of the Galapagos, 287
- of St. Helena, 305
- of the Sandwich Islands, 321; peculiar features of, 323
- peculiarities of the British, 360
- of Madagascar and the Mascarene Islands, 439
- of Madagascar and South Africa allied, 445
- of New Zealand, 487
- very poor, 488
- its resemblance to the Australian, 489
- its differences from the Australian, 490
- origin of Australian element in, 498
- tropical character of, explained, 500
- summary and conclusion on, 506
- Floras of New Zealand and Australia, summary of conclusion as to, 542
- Florida and Canada, resemblances of, 5
- and Bahamas, contrasts of, 5
- Fogs cut off the sun's heat in glaciated countries, 145
- Forbes, Mr. D., analysis of chalk, 91
- Forbes, Mr. H. O., on plants of the Keeling Islands, 286
- Formosa, 400
- physical features of, 401
- animal life of, 401
- list of mammalia of, 402
- list of land-birds peculiar to, 404
- Forests, submerged, 335
- Fowler, Rev. Canon, on peculiar British coleoptera, 346, 351
- Freezing water liberates low-grade heat, 145
- Fresh-water deposits, extent of, 97
- organisms absent in St. Helena, 304
- snail peculiar to Ireland, 356
- fishes of the Seychelles, 433
- Frogs of the Seychelles, 432
- of New Zealand, 483
- Fuegia, European plants in, 521
- Fulica alai*, 313
- G.
- Galapagos Islands, 275
- Galapagos, absence of mammalia and amphibians from, 278
- reptiles of, 278
- birds of, 280
- insects of, 284
- land-shells of, 285
- flora of, 287
- and Azores contrasted, 290
- Galbula cyanicollis*, distribution of, 18
- viridis*, 18
- Galeopithecus, 63
- Gallinula sandwicensis*, 313
- Gardner, Mr. J. S., on Tertiary changes of climate, 203
- Garrulus, distribution of species of, 20
- Garrulus glandarius*, 21, 25, 65
- G. cervicalis*, 21
- G. krynicki*, 21
- G. atricapillus*, 21
- G. hyrcanus*, 21
- G. brandti*, 21, 23
- G. lanceolatus*, 22
- G. bispecularis*, 22
- G. sinensis*, 22
- G. taitanus*, 22
- G. japonicus*, 22, 65
- Geikie, Dr. James, on interglacial deposits, 121
- Sir Archibald, on age of buried river-channels, 337
- on stratified rocks being found near shores, 87
- on formation of chalk in shallow water, 95
- on permanence of continents, 104
- on variation in rate of denudation, 173
- on the rate of denudation, 215
- on small amount of marine denudation, 225
- Genera, extent of, 17
- origin of, 61
- rise and decay of, 64
- Generic areas, 17
- Generic and Family distribution, 25
- Genus, defined and illustrated, 17
- Geographical change as a cause of glaciation, 148
- changes, influence of, on climate, 150, 152

- Geographical changes, effect of, on Arctic climates, 195
 changes of Java and Borneo, 385
 changes as modifying organisms, 228
- Geological climates and geographical conditions, 204
 time, 210
 change, probably quicker in remote times, 223
 time, value of the estimate of, 224
 time, measurement of, 225
 changes as aiding the migration of plants, 519
 climates as affecting distribution, 534
 climates, summary of causes of, 536
 time, summary of views on, 539
- Geology of Borneo, 375
 of Madagascar, 412
 of Celebes, 451
 of New Zealand, 472
 of Australia, 404
- Geomacrus maculosus*, 356
- Glacial climate not local, 113
 deposits of Scotland, 112
- Glacial epoch, proofs of, 107
 effects of, on animal life, 117
 alternations of climate during, 118
 as causing migration and extinction, 122
 causes of, 125
 the essentials to the production of, 136
 probable date of the, 160
 and the climax of continental development, 206
 date of last, 233
- Glacial phenomena in North America, 116
- Glaciation was greatest where rainfall is now greatest, 139
 action of meteorological causes on, 142
 summary of chief causes of, 144
 in Northern Hemisphere, the only efficient cause of, 144
 of New Zealand and South Africa, 162
 local, due to high eccentricity, 207
 widespread in recent times, 536
- Gleichenia in Greenland, 186
 in relation to chalk, 89
- Globigerina-ooze, analysis of, 91
- Globigerina, where found, 92
- Glyptostrobilus, fossil, 186
- Goats, destructiveness of, in St. Helena, 295
- Godman, Mr., on birds reaching the Azores, 248, 250
- Gray, Professor Asa, on extinction of European plants by the glacial epoch, 123
- Great Britain and Japan, birds common to, 396
- Greene, Dr. J. Reay, on chameleons in Bourbon and Mauritius, 435
- Greenland, loss of sun-heat by clouds in, 147
- Greenland, an anomaly in the Northern Hemisphere, 154
 Miocene flora of, 183
 Cretaceous flora of, 186
 flora of ice-surrounded rocks of, 522
- Grinnell Land, fossil flora of, 184
- Guernsey, peculiar caddis-fly in, 355
- Gulick, Rev. J. T., on Achatinellinae, 318
- Günther, Dr., on gigantic tortoises, 279
 on peculiar British fishes, 341
 on *Urotrichus gibbsii*, 394
 on lizards in the London Docks, 431
 on Indian toads in Mauritius, 438
- Guppy, Mr., on chalk of Solomon Islands, 91
- H.
- Haast, Dr., on otter-like mammal in New Zealand, 475
- Habitability of globe due to disproportion of land and water, 209
- Haplothorax burchellii*, 299
- Hartlaub, Dr., on "Lemuria," 423, 426
- Hatteria punctata*, 483
- Haughton, Professor, on heat carried by ocean-currents, 194
 comparison of Miocene and existing climates, 197
 on geological time, 211, 219
 on thickness of sedimentary rocks, 219
- Hawaiian fauna and flora, antiquity of, 328
- Heat and cold, how dispersed or stored up, 131
- Heat required to melt snow, 134
 evolved by frozen water, its nature and effects, 145
 cut off by cloud and fogs, 145
- Hector, Dr., on Triassic and Jurassic flora of New Zealand, 526
- Heer, Professor, on chalk sea in Central Europe, 93
- Heilprin, Professor, on insects of Bermuda, 269
 on land-shells of Bermuda, 270
- Helianthemum Breweri*, 360, 363
- Heliodus, an American fossil, 69
- Helix, 17
- Hemiptera of St. Helena, 363
- Hepatica, peculiar British, 366
 non-European genera of, in Britain, 367
- Hesperomys, 26
- Hesperomys allied to ostriches, 481
- Hieracium tricium*, 362
- High land essential to the production of a glacial epoch, 195
- Hildebrand, Dr. W., on flora of the Sandwich Islands, 321
- Himala, an birds and insects in Celebes, 462
- Hippopotamus in Yorkshire as proving a mild climate, 119
- Hochstetter on the aquatic mammal of New Zealand, 475

- Hooker, Sir Joseph, on the Galapagos flora, 287
 on affinities of St. Helena plants, 306
 on peculiar British plants, 360, 363
 on the flora of New Zealand, 488
 on proportion of temperate and tropical Australian floras, 492
 on current of vegetation from north to south, 510
 on supposed occurrence of Australian plants in England in the Tertiary period, 518
- Horne, Mr. John, on ice-sheet covering the Isle of Man, 115
- Hull, Professor, on Permian breccias in Ireland indicating ice-action, 201
- Humming-birds, restricted ranges of, 16
- Hutton, Captain, on struthious birds of New Zealand, 479
- Huxley, Professor, on geological time, 211
 on European origin of African animals, 419
- Hyomochus, 27
- Hyracoida, restricted range of, 30
- I.
- Ice-action, what evidences of, during the Tertiary period, 178
 indications of ancient, 200
- Ice-borne rocks, a test of a glacial epoch, 176
 in Miocene of N. Italy, 178
 in Eocene of Alps, 178
 in Eocene of Carpathians and Apennines, 179
 absence of, in English and N. American Tertiaries, 180
- Ice-cap, why improbable or impossible, 161
- Iceland, a continental island, 450
- Icterids, 50
- Iguanids, 50
- Indian birds in Formosa, 407
- Indian Ocean as a source of heat in Tertiary times, 192
- Indian genera of plants in Australia, 492
- Indicator, distribution of, 25
- Insectivora in Madagascar, 417
- Insects, dispersal of, 77
 of the Miocene period, 77
 restriction of range of, 73
 of the Azores, 253
 of Bermuda, 269
 of the Galapagos, 284
 of St. Helena, 298
 of the Sandwich Islands, 318
 peculiar British, 344
 of Celebes, peculiarities of, 462
 scarcity of, in New Zealand, 505
- Insular faunas, summary of conclusions as to, 539, 542
- Interglacial warm periods on the continent and in North America, 121

- Interglacial periods and their probable character, 152
- Interglacial periods will not occur during an epoch of extreme glaciation, 155
- Interglacial climates never very warm, 159
- Ireland, poverty of, in reptiles, 339
 in plants, 339
 peculiar fishes of, 342
 plants of, not found in Great Britain, 384
- Islands, classification of, 242
 importance of, in study of distribution, 241
 remote, how stocked with plants and animals, 261
 submerged between Madagascar and India, 425
- Isle of Wight, peculiar beetle of, 351
- Isatis tinctoria*, on railway bank, 513
- Ithaginis, 26

J.

- Japan, zoological features of, 393
 mammalia of, 394
 birds of, 396
 birds peculiar to, 398
 birds in distant areas, 399
- Japan and Formosa, 391
- Java, fauna of, 382
 Asiatic species in, 384
- Java and Borneo, past changes of, 385
- Jays, distribution of species of, 20
 of Europe and Japan, 67
- Jeffreys, Dr. Gwyn, on shallow-water mollusca in chalk, 92
 on fossil shallow-water shells in deep water, 337
- Jones, Mr., on migration of birds to Bermuda, 268
 on vegetation of the Bermudas, 272
- Juan Fernandez, flora and fauna of, 287
- Judd, Prof. J. W., on absence of glaciation in east Europe, 159
 on glaciation of the Alps produced by elevation, 179
- Juniperus barbadensis*, 272
- Jura, travelled blocks on, 110
- Jurassic warm Arctic climate, 262

K.

- Keeling Islands, animals of, 286
- Kirk, Mr. T., on temporary introduced plants, 515
- Knowledge of various kinds required for study of geographical distribution, 7, 9

L.

- Lagopus scotticus*, 340
- Land as a barrier to ocean-currents, 150

- Land and sea, changes of, 83
 how changes of, affect climate, 148, 150
- Land and water, disproportion of, renders globe habitable, 209
- Land-birds of Celebes, list of, 466
- Land-connection, how far necessary to dispersal of mammals, 73
- Land-shells, great antiquity of, 79
 universal distribution of, 79
 causes favouring the abundance of, 79
- of the Azores, 256
 of Bermuda, 270
 of the Galapagos, 284
 of St. Helena, 304
 of the Sandwich Islands, 316
 of the Seychelles, 434
- Laurus canariensis*, 260
- Leguat on animals of Bourbon, 435
 on the Solitaire, 436
- Leguminosae, abundance of, in Australia, 496
- "Lemuria," a supposed submerged continent, 422-426
- Lemurs in Madagascar, 416
- Lendenfeld, Dr. R. von, on glaciation in the Australian Alps, 163
- Leopard, enormous range of, 14
- Lepidoptera, list of peculiar British, 347
- Lepidosiren, 63
- Lepidosiren paradoxa* and *L. annectens*, 69
- Lepidosternidae, 27
- Limestone as indicating change of sea and land, 84
- Limnaea involuta*, 356
- Linaria purpurea*, on railway bank, 514
- Liopelta hochstetteri*, in New Zealand, 483
- Liotrichidae, 29
- List of the land-birds of Celebes, 466
- Lizard peculiar to the Mascarene Islands, 433
- Lizards of the Galapagos, 278
 local variation of colour of, 431
 of New Zealand, 483
- Lobeliaceae, abundance of, in the Sandwich Islands, 324
- Locality of a species, importance of, 12
- Loddigesia mirabilis*, rarity of, 16
- Lord, Mr., on species of *Urotrichus*, 394
- Low-grade and high-grade heat, 145
- Lowlands nowhere covered with perpetual snow, 136
- Lundy Island, peculiar beetles of, 354
- Lytell, Sir Charles, on permanence of continents, 84
 on calcareous mud, 90
 on the distribution of chalk, 93
 on geographical causes as modifying climate, 148
 on estimate of geological time, 211, 235
 on classification of sedimentary rocks, 217
- Lynxes, a Palearctic group, 41
- M.
- McLachlan, Mr., on peculiar British sand-flies, 355
- Madagascar, physical features of, 412
 former condition of, 414
 biological features of, 416
 mammalia of, 416
 reptiles of, 417
 relation of, to Africa, 418
 early history of, 419
 birds of, in relation to "Lemuria," 422
 flora of, 439
 conclusion on fauna and flora of, 446
 great antiquity of, 446
- Madagascar and Africa, contrast of, 6
- Maillard on animals of Bourbon, 435
- Malay Islands, local peculiarities of flora in, 187
 past history of, 369
- Malayan birds in Formosa, 406
- Mammalia of East Asia, range of, 34
 of North Africa, range of, 34
- Mammalia, dispersal of, 73
 of Britain, range of, 33
 poverty of, 329
 of Borneo, 376
 of Java, 382
 of the Philippines, 387
 of Japan, 393
 of Formosa, 402
 common to Formosa and India, 403
 of Madagascar, 416
 of Comoro Islands, 428
 of Celebes, 455; whence derived, 457
 of New Zealand, 474
- Maori legend of origin of the forest-rat, 475
- Maoris, their accounts of the moa, 477
- Map of the old Rhone glacier, 119
 of North and South Polar Regions, 133
 of the Azores, 248
 of Bermuda, 263
 of the Galapagos, 276, 277
 of the South Atlantic Ocean, 293
 of the Sandwich Islands, 311
 of the North Pacific with its submerged banks, 312
 of British Isles and the 100-fathom bank, 333
 of Borneo and Java, 374
 of Japan and Formosa, 392
 physical, of Madagascar, 413
 of the Madagascar group, 415
 of the Indian Ocean, 425
 of Celebes, 452
 of sea-bottom around New Zealand, 472
 of Australia in Cretaceous period, 497
- Marcou, Professor Jules, on the Pliocene and glacial epochs, 233
- Marmot, range of, 15
- Mars as illustrating glacial theories, 164, 168

- Mars, no true ice-cap on, 166
 Marsupials, range of, 30
 Marsh, Prof. O. C., on the Atlantosaurus, 98
 on *Hesperornis*, 481
 Marsh, Mr., on camels as desert-makers, 296
 Mascarene Islands, 428-445
 Mascarene plants, curious relations of, 442
 endemic genera of, 443
 Mascarene flora, fragmentary character of, 444
 abundance of ferns in, 445
 Mauritius, Bourbon, and Rodriguez, 434
 Measurements of geological time, 233
 agreement of various estimates of, 235
 concluding remarks on, 236
Medicago sativa in New Zealand, 515
 Megalornithidae, 27
 Meleagridae, 50
Melilotus vulgaris, on railway banks, 513
 Meliphagidae, 47
 Melliss, Mr., on the early history of St. Helena, 295
Melospiza melodia, variation of, 68
 Merycotherium, 123
 Meteorological causes as intensifying glaciation, 142
 Migration caused by glacial epoch, 122
 of birds to Bermuda, 267
 of plants from north to south, 512
 of plants and alterations of snow line, 516
 of plants due to changes of climate, 517
 of plants from north to south, long continued, 518
 of plants aided by geological changes, 519
 of plants by way of the Andes, 520
 of plants by way of Himalayas and South Asia, 523
 of plants through Africa, 524
 Mild Arctic climates, stratigraphical evidence of, 187
 causes of, 190
 dependent on geographical changes, 191
 effects of high eccentricity on, 198
 summary of causes of, 537
 Miocene Arctic flora, 183
 flora of Europe, 123
 or Eocene floras, 185
 deposits of Java, 385
 fauna of Europe and North India, 419
 Mississippi, matter carried away by, 172
 Mitten, Mr. William, on peculiar British mosses and hepatica, 365, 368
 on temporary appearance of plants, 513
 Mniotiltidae, a nearctic group, 49
 Mnium, peculiar species of, in the Drontheim mountains, 368
 Moas of New Zealand, 476
 Mollusca, dispersal of, 75
 Monotremata, restricted range of, 30
 Moraines, 108
 of Ivrea, 116
 More, Mr. A. G., on peculiar Irish plants, 364
 Morgan, Mr. C. Lloyd, on thickness of formations not affected by denudation, 220
 Moseley, Mr. H. N., on seeds carried by birds, 259
 on the flora of Bermuda, 272
 Mosses, peculiar British, 366
 non-European genera of, in Britain, 367
 how diffused and why restricted, 368
 Mt. St. Elias, why not ice-clad, 154
 Mountain chains aiding the dispersal of plants, 81
 as aids to migration of plants, 513
 Mueller, Baron von, census of Australian plants, 492
Munia brunneiceps, in Celebes, 463
 Murray, Mr. J., on oceanic deposits, 86
 on chalk-like globigerina-ooze, 92
 on mean height of continents, 216
 on land-area of the globe, 221
 Mus, 17, 26
Mygale pyrenaica, range of, 15, 24
M. muscovitica, 24
Myiactes heliantha in Celebes, 463
Myrica faya, 260
 Myrsine, fossil in Greenland, 186
Mytilus edulis, sub-fossil in Spitzbergen, 182
- N.
- Nares, Capt. Sir G., on snow and ice in high latitudes, 135
 on abrupt elevation of Bermuda, 264
 Nearctic Region, definition of, 48
 mammalia of, 48
 birds of, 49
 reptiles of, 50
Nectarinea osca, restricted range of, 16
 Neilgherries, Australian plants naturalized in, 528
 Neotropical Region, definition of, 51
 low types of, 52
 Nevill, Mr. Geoffrey, on land-shells of the Seychelles, 434
 on destruction of Seychelles flora, 445
 New species, origin of, 56
 Newton, Mr. E., on short wings of the Seychelles dove, 437
 Newton, Professor, on recently extinct birds, 437
 Newts, restricted range of, 30
 New Zealand, recent glaciation of, 163
 New Zealand, 471
 geology of, 472
 form of sea-bottom around, 473
 zoological character of, 473
 mammalia of, 474

- New Zealand, wingless birds of, 476
 past changes of, 478
 winged birds and lower vertebrates of, 482
 deductions from peculiarities of fauna of, 484
 period of its union with N. Australia, 484
 the flora of, 487, 506
 origin of Australian element in the flora of, 498
 tropical character of flora, 500
 tropical genera common to Australia, 501
 temperate species common to Australia, 502
 route of Arctic plants to, 521
 European plants in, 509
 endemic genera of plants in, 526
 great antiquity of, 526
- Nordenskjöld, Prof., on absence of perpetual snow in N. Asia, 135
 on ascendent milder climate in Spitzbergen, 182
- on former Polar climates, 187
 on geology of Spitzbergen, 188
- North America, glacial phenomena in, 116
 interglacial warm periods in, 121
 condition of, in Tertiary period, 194
- Northern genera of plants in S. temperate America, 521
 hemisphere, absence of southern plants from, 527
 flora, hardness of, 528

O.

- Ocean-currents as carriers of plants, 81
 as affecting interglacial periods, 152
 as determining climate, 153
 effects of, in Tertiary times, 196
- Ocean, Darwin on permanence of, 100
 Oceanic and continental islands, 242
- Oceanic islands a proof of the permanence of oceans, 100
- Oceanic islands, 344
 —the Azores, 247
 general remarks on, 329
- Octodontidae, 27
- Ononis fluvialis*, 361
- Oeningen, Miocene flora of, 183
- Oenothera odorata*, on a railway bank, 514
- Oliver, Professor, on peculiar Bermudan plants, 272
- Operculata, scarcity of, in the Sandwich Islands, 317
- Ophrys apifera*, temporary appearance of, 514
- Orchidea, species have restricted ranges, 505
- Orchids, abundance of, in Bourbon and Mauritius, 446
 why almost universal in the tropics, 446

- Orders, distribution of, 30
 Organic change dependent on change of conditions, 225, 228
- Oriental Region, definition of, 44
 mammals and birds of, 44
 reptiles of, 45
 insects of, 45
- Origin of new species, 56, 60
 of new genera, 61
 of the Galapagos flora, 288
 of the beetles of St. Helena, 298
 of Australian element in the New Zealand flora, 498
- Orkney, peculiar fishes of, 341
- Orthonyx not a New Zealand genus, 483
- Osprey, wide range of, 15
- Ostriches, limitation of, 30
- Otter-like mammal in New Zealand, 475
- Overlapping and discontinuous areas, 28

P.

- Pachylossa aurcolimbata*, in Celebes, 463
- Palaearctic Region, limits of, 39
 characteristic features of, 41
- Paleozoic formations, depth of, round London, 218
- Palm confined to Round Island, 444
- Panax, fossil in Greenland, 136
- Papilio, 17
- Paraguay, no wild horses or cattle in, 226
- Parnassius, Palaearctic, 42
- Parus ater*, 19
- P. borealis*, 19, 64
- P. britannicus*, 321
- P. camtschatkensis*, 19
- P. cinctus*, 20
- P. corvaceus*, 20
- P. cyaneus*, 20
- P. cristatus*, 20
- P. ledouci*, 20
- P. lugubris*, 20
- P. major*, 19
- P. palustris*, 19; discontinuous area of, 65
- P. rosea*, 340
- P. teneriffa*, 20
- Passeres of the Sandwich Islands, 314
- Past changes of New Zealand, 478
- Payer, Lieut., on evaporation of ice during the Arctic summer, 140
- Peculiar fauna of New Zealand, deductions from, 484
- Pengelly, Mr., on submerged forests, 335
- Pennisia millel*, in Sandwich Islands, 313
- Permanence of continents, summary of evidence for, 103
- Permian formation, indications of ice-action in, 200
- Perodicticus, a local genus, 26
- Petroelinum segetum*, on railway bank, 514

- Philippine Islands, 387
 mammalia of, 387
 birds of, 388
 past history of, 389
- Phylodactylus galapagensis*, 270
- Phylloscopus borealis*, range of, 15
- Physical causes which determine distribution, 533
 features of Formosa, 401
- Pica, 17
- Pickering, Dr., on the flora of the Sandwich Islands, 323
 on temperate forms on mountains of the Sandwich Islands, 323
- Pithecia monachus*, distribution of, 18
- P. rufibarata*, 18
- Pitta, distribution of, 25
- Plants, dispersal of, 80
 seeds of, adapted for dispersal, 80
 wide range of species and genera of, 185
 poverty of, in Ireland, 339
 peculiar British, 359
 of Ireland not in Great Britain, 364
 cause of their wide diffusion and narrow restriction, 369
 easily dispersed often have restricted ranges, 504
 how they migrate from north to south, 512
 of existing genera throughout the Tertiary period, 520
 southern migration of, by way of the Himalayas, 523
 southern migration of, through Africa, 524
 endemic genera of, in New Zealand, 526
- Platypus, 30
- Plectodon longirostris* of Bermuda, 266
- Po, matter carried away by, 173
- Podargus, Australian genus, 47
- Pocilloxozites, peculiar to Bermuda, 270
- Poinciana regia* in Madagascar, 440
- Populus, fossil in Spitzbergen, 184
- Pourtales, Count, on modern formation of chalk, 95
 on sedimentary deposits in Gulf of Mexico, 222
- Poverty in species of Britain, 338
- Precession of Equinoxes, influence of, on climate, 126
- Preservation of species, 63
- Proboscidea, range of, 30
- Proteus, why preserved, 63
- Psophia, range of species of, 18
- Pteroptochidae, 29
- Pyrenean Ibis, restricted range of, 15
- R.
- Railways, new plants on, 513
- Ramsay, Mr. Wardlaw, on Philippine birds, 388
 Professor, on ancient land surfaces, 29
- Ramsay, Professor, on geological time
 212
 on thickness of sedimentary rocks, 219
- Rat, native, of New Zealand, 475
- Rate of organic change usually measured by an incorrect scale, 232
- Rats in the Galapagos, 278
- Raven, wide range of, 15
- Reade, T. Mellard, on changes of sea and land, 84
- Recent continental islands, 243, 331
- Red clay of Bermuda, 265
- Reptiles, dispersal of, 75
 of the Galapagos, 278
 of the Sandwich Islands, 316
 cause of scarcity of, in British Isles, 339
 of Madagascar, 417
 of the Seychelles, 430
 of Mauritius and Round Island, 438
 of New Zealand, 483
- Rhodolana altivola* in Madagascar, 440
- Rhus toxicodendron* in Bermuda, 272
- Ridgway, Mr., on birds of Galapagos, 281
- River-channels, buried, 336
- Loches moutonides*, 108
- Rodents in Madagascar, 417
- Round Island, a snake and a palm peculiar to, 438, 444
- Tasius pulcher* in New Zealand, 515
- Rye, Mr. E. C., on peculiar British insects, 345, 351
- S.
- St. Helena, 292
 effects of European occupation on the vegetation of, 294
 insects of, 298
 land-shells of, 304
 absence of fresh-water organisms in, 304
 native vegetation of, 305
- Salvin, Mr., on the birds of the Galapagos, 280
- Sandwich Islands, the, 310
 zoology of, 313
 birds of, 313
 reptiles of, 316
 land-shells of, 316
 insects of, 318
 vegetation of, 321
 antiquity of fauna and flora of, 328
- Sassafras, in Swiss Miocene, 183
- Scandinavian flora, aggressive power of, 511
- Scientific voyages, comparative results of, 7
- Sciurus, 26
- Sclater, Mr. P. L., on zoological regions, 52, 59
- Scotland, glacial deposits of, 112-115
 probable rate of denudation in, 173
 Miocene flora of, 184
 peculiar fishes of, 341

- Scotophilus tuberculatus* in New Zealand, 474
- Scrophularineæ, why few species are common to Australia and New Zealand, 505
- Sea, depth of, around Madagascar, 414
depth of, around Celebes, 452
- Sea-bottom around New Zealand and Australia, 473
- Sea-level, changes of, dependent on glaciation, 161
complex effects of glaciation on, 162, 164
rise of, a cause of denudation, 174
- Seas, inland, in Tertiary period, 191
- Section of sea-bottom near Bermuda, 264
- Sedges and grasses common to Australia and New Zealand, 504
- Sedimentary rocks, how to estimate thickness of, 217
thinning out of, 217
how formed, 218
thickness of, 217, 221
summary of conclusions on the rate of formation of the, 221
- Seeborn, Mr., on *Parus palustris*, 65
on *Emberiza schenielus*, 66
on snow in Siberia, 166
on birds of Japan, 396
- Seeds, dispersal of, 257
carried by birds, 258
- Senecio australis*, on burnt ground, 513
- Sericinus, Palearctic, 42
- Seychelles Archipelago, 420
birds of, 430
reptiles and amphibia of, 430
fresh-water fishes of, 433
land-shells of, 434
- Sharp, Dr. D., on beetles of the Sandwich Islands, 319
on peculiar British beetles, 345
- Shells, peculiar to Britain, 356
- Shetland Isles, peculiar beetle of, 354
- Shore deposits, 85, 211
proving the permanence of continents, 97
distance from coast of, 221
- Sialia sialis*, variation of, 58
- Siberia, amount of snow and its sudden disappearance in, 166
- Silurian boulder-beds; 201
warm Arctic climate, 202
- Simulidæ, 27
- Sisyrtichium bermudianum*, 272
- Skertchley, Mr., on four distinct boulder-clays, 118
on Tertiary deposits in Egypt and Nubia, 191
on climatic stability of present epoch, 233
- Slug peculiar to Ireland, 356
- Snake peculiar to Round Island, 438
- Snakes of the Galapagos, 280
of the Seychelles, 431
- Snow and ice, properties of, in relation to climate, 131
- Snow, effects of, on climate, 133
- Snow, quantity of heat required to melt, 134
often of small amount in high latitudes, 135
never perpetual on lowlands, 136
conditions determining perpetual, 137
maintains cold by reflecting the solar heat, 144
- Snow-line, alterations of, causing migration of plants, 516
- Sollas, Mr. J. W., on greater intensity of telluric action in past time, 223
- South Africa, recent glaciation of, 163
many northern genera of plants in, 524
its supposed connection with Australia, 525
- South American plants in New Zealand, 521
- South Temperate America, poor in species, 53
climate of, 146
- Southern flora, comparative tenderness of, 528
- Southern plants, why absent in the Northern Hemisphere, 527
- Space, temperature of, 129
- Specialisation antagonistic to diffusion of species, 505
- Species, origin of new, 56
extinction of, 63
rise and decay of, 64
epoch of exceptional stability of, 232
dying out and replacement of, 409
preservation of, in islands, 410
- Specific areas, 14; discontinuous, 64
- Spiranthes romanzoviana*, 364
- Spitzbergen, Miocene flora of, 184
absence of boulder-beds in, 187
- Spruce, Dr. Richard, on the dispersion of hepaticæ, 369
- Stability of extreme glacial conditions, 159
- Stainton, Mr. H. T., on peculiar British moths, 346-350
- Stanivoi mountains, why not ice-clad, 154
- Starlings, genera of, in New Zealand, 482
- Stellaria media*, temporary appearance of, 515
- Sternum, process of abortion of keel of, 437
- Stow, Mr. G. W., on glacial phenomena in South Africa, 163
- Stratified rocks formed near shores, 85, 87
deposits, how formed, 218
- Striated rocks, 107
blocks in the Permian formation, 209
- Strix flammea*, range of, 15
- Struthionæ, 30
- Struthion birds of New Zealand as indicating past changes, 478
- Stylidium, wide range of, 185
- Submerged forests, 334

Subsidence of isthmus of Panama, 151
 Sumatra, geology of, 385
 Sweden, two deposits of "till" in, 121
 Swimming powers of mammalia, 74
 Swinhoe, Mr. Robert, researches in Formosa, 400
 Switzerland, interglacial warm periods in, 121
 Sylviadae, overlapping genera of, 29

T.

Talpidae, a Palaearctic group, 41
 Tapirs, distribution of, 25
 former wide range of, 300
 Tarsius, 63
Tarsius spectrum in Colobes, 456
 Tasmania and North Australia, resemblance of, 5
 route of Arctic plants to, 520
Taxodium distichum in Spitzbergen, 184
 Temperate climates in Arctic regions, 181
 Australian genera of plants in New Zealand, 502
 Australian species of plants in New Zealand, 502
 Temperature, how dependent on sun's distance, 129
 of space, 129
 Tertiary glacial epochs, evidence against, 179
 warm climates, continuous, 187
 Test of glaciation at any period, 175
Testudo abingdonii, 279
T. microphyes, 278
 Tetragallus, distribution of, 24
 Thais, a Palaearctic genus, 42
 Thomson, Sir William, on age of the earth, 213
 Sir Wyville, on organisms in the globigerina-ooze, 89
 analysis of globigerina-ooze, 91
Thyothorus bewickii, discontinuity of, 68
 "Till" of Scotland, 112
 several distinct formations of, 121
 Tita, distribution of species of, 19
 Torreya, fossil in Spitzbergen, 186
 Tortoises of the Galapagos, 278
 Trade-winds, how modified by a glacial epoch, 142
 Tragulidae, 27
 Travelled blocks, 109
 Tremarctos, an isolated genus, 29
 Triassic warm Arctic climate, 200
 Tribonyx not a New Zealand genus, 483
 Trichoptera peculiar to Britain, 355
 Trogons, distribution of, 28
 Tropical affinities of New Zealand birds, 483
 character of the New Zealand flora, cause of, 500
 genera common to New Zealand and Australia, 501

Turdus, 17, 26
Turdus fuscescens, variation of, 58, 59
 Tylor, A., on estimating the rate of denudation, 214
 Tyrannidae, an American family, 59

U.

Uranidae, 28
 Urupellidæ, 30
 Urotrichus, distribution of, 23
 Ursus, 26

V.

Variation in animals, 57
 amount of, in N. American birds, 58
 Vegetation, local peculiarities of, 135
 effects of Polar night on, 198
Vesperugo scrofa, range of, 14
Vireo bellii, supposed discontinuity of, 68
 Vireonidae, an American family, 49

W.

Wallich, Dr., on habitat of globigerinae, 92
 Warren, Mr. W., information on British lepidoptera, 347
 Water, properties of, in relation to climate, 131, 133
 Waterhouse, Mr., on Galapagos beetles, 284
 Wales, peculiar fish of, 341
 Warm climates of northern latitudes, long persistence of, 201
 Watson, Mr. H. C., on the flora of the Azores, 256
 on peculiar British plants, 359
 on vegetation of railway banks, 513
 Webb, Mr., on comparison of Mars and the Earth, 166
 West Australia, rich flora of, 494
 former extent and isolation of, 497
 West Indies, a Neotropical district, 53
 White, Dr. F. Buchanan, on the Hemiptera of St. Helena, 303
 Mr. John, on native accounts of the moa, 477
 Whitehead, Mr. John, on Bornean birds, 377
 Wilson, Mr. Scott B., on birds of the Sandwich Islands, 314
 Winged birds of New Zealand, 482
 Wingless birds never inhabit continents, 457
 their evidence against "Lemuria," 438
 of New Zealand, 476
 Wings of struthious birds show retrograde development, 437

- Winter temperature of Europe and America, 196
 Wolf, range of, 14
 Wollaston, Mr. T. V., on insular character of St. Helena, 294
 on St. Helena shells and insects, 297
 Wood, Mr. Searles V., jun., on formation of "till," 114
 on alternations of climate, 118
 on causes of glacial epochs, 125
 conclusive objection to the excentricity theory, 160
 on continuous warm Tertiary climates, 180
 Woodward, Dr. S. P., on Ammonites living in shallow water, 95
 Woodward, Mr., on "Lemuria," 426
 Wright, Dr. Percival, on lizards of the Seychelles, 431
- Y.
- Young, Professor J., on contemporaneous formation of deposits, 221
 Young Island, lofty Antarctic, 522
- Z.
- Zoology of the Azores, 248
 of Bermuda, 262
 of the Sandwich Islands, 313
 of Borneo, 376
 of Madagascar, 416
 of islands round Celebes, 453
 of Celebes, 455
 Zoological and geographical regions compared, 32, 54
 Zoological features of Japan, 393
 character of New Zealand, 473

THE END

22

RICHARD CLAY AND SONS, LIMITED.
LONDON AND BUNGAY.

